553.2805
ILL
no. 1

State of Illinois
Adlai E. Stevenson, Governor
Department of Registration and Education
Noble J. Puffer, Director

Division of the
STATE GEOLOGICAL SURVEY
M. M. Leighton, Chief
Urbana, Illinois

THE LIBRARY OF THE
FEB 16 1950
UNIVERSITY OF ILLINOIS

No. 159 OIL AND GAS DRILLING REPORT For January 1950

Monthly Report
OIL AND GAS DRILLING IN ILLINOIS

By

Virginia Kline and L. W. Clutter

Summary by Counties

	Completed Wells	Producing Wells	Drilling Wells	Locations	Permits to Drill°	
					Total	Wildcat
Adams	1	0	0	1	1	1
Bond	1	1	3	2	2	2
Christian	2	1	2	0	1	1
Clark	4	0	15	3	10	2
Clay	1	1	7	2	6	1
Clinton	7	4	4	0	6	2
Coles	5	0	3	0	4	3
Crawford	4	1	4	0	21	0
Douglas	0	0	1	0	0	0
Edgar	10	1	11	5	13	7
Edwards	3	2	5	1	3	1
Effingham	11	9	10	4	21	2
Fayette	29	24	5	9	6	1
Franklin	6	3	2	2	1	0
Gallatin	11	7	13	4	6	2
Greene	0	0	0	1	0	0
Hamilton	12	9	11	1	10	3
Jasper	2	0	2	1	4	1
Jefferson	4	0	2	2	4	3
Lawrence	6	3	9	5	13	3
Logan	0	0	1	0	0	0

(Continued on page 3)

553.2805
ILL
no. 159-170
Cop. 2

Summary by Counties (Concluded)

	Completed Wells	Producing Wells	Drilling Wells	Locations	Permits to Drill°	
					Total	Wildcat
Macoupin	0	0	0	1	1	1
Madison	8	3	4	0	1	1
Marion	7	6	6	1	8	1
Montgomery	2	0	1	0	1	0
Morgan	1	0	1	1	1	0
Moultrie	1	0	0	0	2	2
Perry	1	0	0	0	1	0
Pike	0	0	0	1	0	0
Randolph	0	0	1	0	0	0
Richland	9	3	9	2	11	3
St. Clair	0	0	2	0	0	0
Saline	0	0	2	0	0	0
Sangamon	1	0	1	2	0	0
Shelby	0	0	0	1	1	1
Tazewell	0	0	1	0	0	0
Wabash	6	4	7	4	10	1
Washington	2	0	0	0	0	0
Wayne	12	7	24	3	13	6
White	7	5	12	5	7	1
	176	94	181	64	189	52

o Issued by Department of Mines and Minerals, Springfield, Illinois, December 30, 1949 through January 28, 1950.

Average Initial Production of Oil Wells
By Years, 1937 - 1948
and by Months, January 1949 - January 1950

	Oil Wells	Total IP	Ave. IP per Well	1949	Oil Wells	Total IP	Ave. IP per Well
1937	284	78,499	276	Jan.	85(7)*	8,735	103
1938	1,984	543,958	274	Feb.	91(5)	9,346	102
1939	2,946	1,117,750	379	Mar.	90(11)	6,785	75
1940	3,064	1,753,171	572	Apr.	111(4)	9,687	87
1941	2,912	807,784	278	May	128(7)	12,323	97
1942	1,167	211,639	181	June	151(9)	13,446	90
1943	1,064	130,712	123	July	159(3)	15,893	100
1944	1,296	143,717	119	Aug.	121(10)	12,874	106
1945	1,178	161,452	137	Sept.	124(5)	10,912	88
1946	1,419	173,336	122	Oct.	157(11)	10,506	67
1947	1,152	108,807	94	Nov.	118(2)	11,358	96
1948	1,363	149,595	110	Dec.	139(5)	13,553	98
					1,474	135,418	92
				1950			
				Jan.	103(9)	7,257	70

* Figures in parentheses indicate number of old wells reworked included in totals.

New Pools in January:

Carlyle North, Clinton County (T. H. Conrey #1 King, 23-3N-3W); Calhoun East, Richland County (Johnson & Davis #1C. W. Moore, 12-2N-10E); Long Branch, Saline County (W. O. Morgan #1 Cole*, 20-7S-6E).

Extensions to Pools:

Maud North, Wabash County (Sohio #1 Frese, 6-2S-13W); Zenith, Wayne County (J. W. Everhart #1 Harrell, 35-2N-5E); Sumpter South, White County (M. & M. Drlg. #1 Hubele, 3-5S-9E); Louden, Effingham County (Jones & Simpson #1 Phillips, 19-8N-4E); Benton North, Franklin County (B. D. Jones #1 W. J. Todd, 25-5S-2E).

New Producing Strata in Pools:

Pool	County	Formation	Approximate Depth to top, feet
Panama	Bond	Golconda limestone	700

Pool Consolidations: Concord East & New Haven North to form Concord East Consolidated
Panama and Panama Gas to form Panama

* Old well worked over.

Well Completions in Illinois
Summary by Years, 1936-1948
and by Months, January 1949 - January 1950

	Pool Wells			Wildcat Wells				
	Oil	Gas	Dry	New Pools	Extensions	Dry Near	Dry Far	Total
1936	48	3	9	1	1	31(a)		93
1937	262	1	58	10	14	104		449
1938	1,957	26	176	17	10	350		2,536
1939	2,916	24	199	28	2	448		3,617
1940	3,015	15	220	31	18	475		3,755
1941	2,827	13	375	46	40	507		3,807
1942	1,078	13	376	43	48	158	303	2,017
1943	987	9	353	28	66	151	217	1,811(20)*
1944	1,158	6	413	29	42	122	233	2,003(12)
1945	1,021	0	297	26	47	181	206	1,778(15)
1946	1,293	4	448	32	58	256	288	2,379(17)
1947	998	7	528	28	69	245	193	2,068(22)
1948	1,228	13	641	28	47	350	203	2,510(21)
1949								
Jan.	77	1	35	0	2	19	15	149(1)
Feb.	81	1	29	1	8	20	13	153(3)
Mar.	80	0	37	0	2	13	13	145(3)
Apr.	101	0	35	1	6	21	20	184(1)
May	116	0	58	2	7	31	25	239(4)
June	137	0	69	4	6	28	23	267(5)
July	147	1	62	6	4	36	31	287(1)
Aug.	103	0	70	2	8	39	26	248(2)
Sept.	112	0	67	3	6	33	27	248(2)
Oct.	141	1	73	1	10	33	39	298(6)
Nov.	110	1	64	3	4	24	35	241(1)
Dec.	130	2	74	1	6	54	35	302(3)
	1335	7	673	24	69	351	302	2761(32)
1950								
Jan.	91	0	37	3	5	20	25	181(5)

(a) Total wildcats (Nears and fars not distinguished until 1941).

* Figures in parentheses refer to number of producing wells included in total which had previously been completed as dry holes.

Permits to Drill Wells*
Summary by Years, 1943-1948
and by Months, January 1949 - January 1950

	Wildcat	Pool	SWD	Structure Tests	Wells Reworked: Wildcat	Wells Reworked: Pool	Wells Reworked: Other	Secondary Recov.: Water Input	Secondary Recov.: Gas, Air Inputs	Total
1943	557	1,323	37	20	42	192	24	39	135	2,369
1944	674	1,581	27	60	37	205	142	54	23	2,803
1945	524	1,450	19	53	29	170	150	112	7	2,514
1946	705	1,732	15	102	15	98	79	82	18	2,846
1947	589	1,615	8	126	21	109	106	155	3	2,732
1948	727	2,107	8	185	5	85	101	509	1	3,728
1949										
Jan.	43	126	0	6	0	6	2	22	2	207
Feb.	39	92	0	1	3	8	0	3	0	146
Mar.	37	111	2	0	0	5	1	2	1	159
Apr.	72	200	0	0	2	2	15	26	1	318
May	65	163	0	0	1	6	88	10	0	333
June	69	217	7	1	0	7	2	2	1	306
July	79	216	1	0	1	4	4	19	0	324
Aug.	76	189	4	1	1	9	0	4	0	284
Sept.	77	182	2	6	2	5	40	5	0	319
Oct.	114	234	4	0	5	12	5	30	0	404
Nov.	90	203	3	0	2	7	4	15	0	324
Dec.	110	222	3	5	2	7	26	15	0	390
	871	2155	26	20	19	78	187	153	5	3514
1950										
Jan.	52	101	2	0	1	1	8	23	1	189

* Permits to drill are issued by the Dept. of Mines & Minerals, Springfield, Ill.

Wells in the New Pools*, January 31, 1950 (a)

County and Pool	Producing Wells	Abandoned Wells	Dry Holes	Drilling Wells	Locations
Bond: Beaver Creek	6	3	4	0	1
Beaver Creek North	2	0	0	0	0
Sorento	2	5	3	0	0
Woburn	26	2	5	0	0
Woburn South	15	1	2	0	0
Bond, Montgomery: Panama	6	0	1	2	0
Christian: Assumption	4	0	0	0	0
Assumption North	126	0	6	1	0
Edinburg	1	0	0	0	0
Mt. Auburn	2	2	5	0	0
Clark: Weaver	6	1	3	3	1
Westfield East	7	0	9	1	0
Clay: Bible Grove South	2	0	6	0	0
Clay City North	13	0	8	0	0
Clay City West	15	2	8	0	0
Flora	23	6	16	1	0
Flora South	2	1	4	0	0
Iola South	2	0	1	0	0
Kenner	42	2	10	0	0
Kenner North	29	2	7	0	0
Kenner West	30	0	4	0	0
Passport	46	1	19	0	0
Riffle	5	0	4	0	0
Sailor Springs Central	1	0	1	0	0
Sailor Springs East	7	2	3	0	0
Stanford	16	1	12	0	0
Stanford South	17	2	4	0	0
Stanford West	3	0	2	0	0
Toliver East	4	0	8	0	0
Xenia	1	0	5	0	0
Clay, Effingham: Sailor Springs Cons.	534	46	168	4	1
Iola Consolidated	175	25	41	0	0
Clay, Wayne, Richland, Jasper:					
Clay City-Noble Consolidated	2385	427	651	19	1
Clinton: Bartelso South	2	0	2	0	0
Bartelso West	3	4	4	0	0
Beaver Creek South	11	1	6	1	0
Boulder	29	7	10	0	0
Carlyle North	3	0	0	1	0
Centralia West	8	1	9	0	0
Frogtown	1	12	0	1	0
Hoffman	22	28	9	0	0
Huey	2	1	0	0	0
Keyesport	7	0	5	0	0
Posey	1	1	4	0	0
Sandoval West	1	0	3	0	0
Shattuc	25	1	18	0	0
Clinton, Marion: Centralia	534	457	81	1	0

(a) For alphabetical list of oil and gas fields in Illinois, see page 57.

Wells in the New Pools*, January 31, 1950 (Continued)

County and Pool	Producing Wells	Abandoned Wells	Dry Holes	Drilling Wells	Locations
Coles: Cooks Mills North	1	0	3	0	0
Mattoon	400	20	72	1	0
Westfield North	2	3	1	0	0
Crawford: New Bellair	1	1	4	0	0
Cumberland: Hidalgo North	1	0	1	0	0
Cumberland, Effingham: Lillyville	8	0	7	0	0
Edgar: Dudley	44	0	18	1	0
Elbridge	20	0	3	4	0
Inclose	2	2	0	2	0
Edwards: Albion East	24	2	15	1	0
Bone Gap	12	8	4	0	0
Bone Gap South	7	1	2	0	0
Browns South	3	2	7	0	0
Ellery North	1	1	0	0	0
Ellery South	4	1	5	0	0
Maplegrove	32	6	11	0	0
Maplegrove East	9	3	5	0	0
Mills Prairie	1	0	2	0	0
Mitchell	1	0	0	1	0
Parkersburg South	1	0	4	0	0
Samsville North	11	3	5	0	0
Edwards, Wabash: Browns	38	8	16	0	0
Edwards, Wayne: Bennington	42	2	5	0	0
Ellery	2	0	0	0	0
Edwards, White: Albion Consolidated	274	11	74	2	0
Effingham: Bible Grove North	3	3	2	0	0
Eberle	5	0	1	0	0
Elliottstown	1	0	1	0	0
Evers South	1	0	1	0	0
Hill	1	1	5	0	0
Fayette: Laclede	2	1	0	0	0
St. James	161	20	18	0	0
St. Paul	12	2	4	0	0
Fayette, Effingham: Loudon	1957	134	178	13	13
Franklin: Akin	12	1	11	0	0
Akin West	3	0	1	0	0
Benton	235	8	13	0	0
Benton North	36	1	16	1	1
Bessie	1	0	3	0	0
Ewing	7	1	9	0	0
Sesser	17	2	14	0	0
Taylor Hill	1	0	2	0	0
Thompsonville East	4	0	2	1	0
Thompsonville North	67	3	39	0	0
Valier	1	0	1	0	0
West Frankfort	63	0	38	0	1
Whittington	11	1	9	0	0
Whittington West	12	0	9	0	0

Wells in the New Pools*, January 31, 1950 (Continued)

County and Pool	Producing Wells	Abandoned Wells	Dry Holes	Drilling Wells	Locations
Gallatin: Ab Lake	2	0	1	0	0
Cottonwood	2	1	5	0	0
Inman	19	5	16	0	1
Inman East Consol.	271	12	46	0	0
Inman West Consol.	80	7	32	6	2
Junction	17	1	7	0	1
Junction North	2	2	4	0	0
Omaha	31	5	14	4	0
Omaha East	1	0	2	0	0
Shawneetown	1	0	1	0	0
Shawneetown North	1	0	1	0	0
Hamilton: Aden South	4	0	1	0	0
Belle Prairie	11	0	8	0	0
Blairsville	27	3	8	0	0
Bungay Consolidated	75	12	31	0	0
Cantrell	6	0	1	3	0
Dahlgren	7	35	8	0	0
Dale-Hoodville Cons.	394	65	58	1	0
Rural Hill	327	26	60	1	1
Rural Hill North	1	0	0	0	0
Rural Hill West	1	0	1	0	0
Thackeray	48	2	14	0	0
Walpole	71	1	29	3	0
Hamilton, Saline: West End	10	1	7	0	0
Jackson: Elkville	1	0	1	0	0
Jasper: Bogota	7	0	3	0	0
Bogota North	1	0	0	0	0
Bogota South	1	0	2	2	0
Hidalgo	1	2	2	0	0
Hunt City	1	0	0	0	0
Hunt City South	1	0	0	0	0
Newton	1	3	3	0	0
Ste. Marie	18	4	9	0	0
Ste. Marie East	3	1	1	0	0
Ste. Marie West	2	0	3	0	0
Willow Hill East	16	1	16	0	0
Jefferson: Belle Rive	4	1	6	0	0
Boyd	110	4	8	0	0
Coil West	12	3	4	0	0
Cravat	9	2	1	0	0
Divide	9	2	8	0	0
Divide East	25	3	15	0	0
Divide South	4	0	4	0	0
Divide West	45	1	5	0	0
Fitzgerrell	1	0	1	0	0
King	27	6	17	0	1
Markham City	13	6	9	0	0
Markham City West	30	1	9	0	0

Wells in the New Pools*, January 31, 1950 (Continued)

County and Pool	Producing Wells	Abandoned Wells	Dry Holes	Drilling Wells	Locations
Mt. Vernon	3	4	6	0	0
Nason	1	0	1	0	0
Roaches	6	6	7	0	0
Roaches North	33	1	4	0	0
Waltonville	3	1	6	0	0
Williams	10	0	3	1	0
Woodlawn	137	37	22	0	0
Jefferson, Marion: Dix	89	10	15	0	0
Jefferson, Wayne: Markham City North	13	4	6	0	0
Lawrence: Beman	18	3	2	0	0
Beman East	4	1	3	0	0
Helena	2	2	4	0	0
Ruark	14	2	19	0	2
Russellville (gas)	26	34	14	0	1
St. Francisville East	10	1	1	1	0
Sumner	2	0	5	0	0
Macoupin: Carlinville North	1	4	1	0	0
Plainview	1	0	4	0	0
Madison: Livingston	22	1	23	0	0
Marine	133	6	21	0	0
St. Jacob	42	12	5	0	0
Marion: Alma	2	2	4	0	0
Exchange	2	0	4	0	0
Iuka	2	0	3	0	0
Miletus	13	1	2	0	0
Odin	26	0	6	1	0
Omega	2	0	1	0	0
Patoka	108	62	32	0	0
Patoka East	52	7	6	0	0
Raccoon Lake	28	0	4	2	1
Salem	2105	361	92	0	0
Tonti	79	11	12	2	0
Marion, Clinton: Fairman	14	13	15	0	0
Montgomery: Mt. Olive	4	3	5	0	0
Raymond	8	2	20	0	0
Morgan: Waverley (gas)	7	0	1	0	1
Moultrie: Gays	1	0	0	0	0
Perry: Craig	1	0	0	0	0
Tamaroa	2	2	3	0	0
Randolph: Sparta South	1	0	0	0	0
Richland: Amity	3	1	6	0	0
Bonpas	5	0	5	0	0
Calhoun East	1	0	1	3	0
Calhoun North	1	1	2	0	0
Olney Consol.	65	23	40	0	0
Olney South	5	2	2	0	0
Parkersburg North	1	0	1	0	0
Passport South	2	0	3	0	0
Schnell	2	2	7	0	0
Seminary	7	1	5	0	0

Wells in the New Pools*, January 31, 1950 (Continued)

County and Pool	Producing Wells	Abandoned Wells	Dry Holes	Drilling Wells	Locations
Stringtown	30	0	14	0	0
Stringtown East	1	0	2	0	0
Richland, Edwards: Parkersburg Cons.	134	18	27	0	0
Parkersburg West	2	2	3	0	0
Richland, Jasper: Dundas East	38	3	31	0	0
Richland, Wayne: Calhoun Consol.	78	10	32	0	0
Saline: Eldorado	1	1	0	0	0
Long Branch	1	0	0	0	0
Sangamon: Roby	1	0	0	0	1
Shelby: Clarksburg	1	1	2	0	0
Lakewood	12	0	4	0	0
Shelbyville	3	2	3	0	0
Stewardson	6	0	0	0	0
Wabash: Browns East	46	0	13	0	0
Friendsville Central	3	0	3	0	0
Friendsville North	9	2	9	0	0
Keensburg East	1	2	5	0	0
Keensburg South	2	1	12	0	0
Lancaster Central	8	5	6	0	0
Lancaster East	2	0	6	0	0
Lancaster South	3	0	4	0	1
Lexington	10	0	12	0	0
Maud Consol.	116	33	85	0	0
Maud North Consol.	170	6	50	2	1
Mt. Carmel	321	78	64	0	0
Rochester	29	4	9	0	0
Wabash, Edwards: Berryville Cons.	16	1	18	0	0
Wabash, Lawrence: Lancaster	69	29	30	0	0
Washington: Cordes	130	12	14	0	0
Dubois	14	4	6	0	0
Dubois West	1	0	3	0	0
Irvington	83	6	10	0	0
McKinley	14	3	8	0	0
Richview	1	0	5	0	0
Wayne: Barnhill	39	38	14	0	0
Cisne North	9	2	5	0	0
Coil	13	4	10	0	0
Covington South	4	4	6	0	0
Fairfield	54	2	17	3	1
Fairfield East	1	0	2	0	0
Goldengate North	2	0	1	0	0
Goldengate West	1	0	2	0	0
Half Moon	10	1	4	1	0
Johnsonville Consol.	344	33	70	0	0
Johnsonville North	1	0	0	0	0
Johnsonville South	13	5	7	0	0
Johnsonville West	8	4	8	0	0
Keenville	32	3	13	0	0

Wells in the New Pools*, January 31, 1950 (Continued)

County and Pool	Producing Wells	Abandoned Wells	Dry Holes	Drilling Wells	Locations
Mayberry	3	3	8	0	0
Merriam	1	0	2	0	0
Mt. Erie North	9	1	12	0	0
Zenith	2	0	2	0	0
Zenith South	12	0	7	0	0
Wayne, Edwards: Massilon	3	0	3	0	0
Wayne, Hamilton: Aden Consolidated	83	8	23	1	0
Wayne, White: Goldengate Consolidated	92	22	33	0	0
White: Bond	1	0	0	0	0
Burnt Prairie South	1	0	1	0	0
Carmi North	3	0	6	0	0
Centerville	4	1	5	0	0
Centerville East	50	10	14	6	0
Concord	91	8	12	0	0
Concord Central	6	1	4	0	0
Concord East Consol.	7	0	7	0	0
Concord North	4	0	3	0	0
Concord South	2	2	6	0	0
Crossville	3	2	3	0	0
Dead River	4	0	3	0	0
Epworth	8	2	5	0	0
Epworth East	6	1	1	0	0
Herald North	4	0	2	0	0
Iron	54	18	15	0	0
Maunie North	30	5	9	0	0
Maunie South	84	8	24	0	1
New Harmony South	2	4	6	0	0
New Harmony South (Ind.)	6	0	1	0	0
New Haven	21	2	5	1	0
Stokes-Brownsville	161	25	38	1	0
Storms	140	37	25	0	0
Sumpter	4	1	4	0	1
Sumpter South	2	0	2	0	0
Trumbull	19	1	9	0	0
White, Edwards: Phillipstown Cons.	253	34	90	1	0
White, Gallatin: Herald	116	31	66	0	1
Herald East	35	1	23	0	0
Roland	194	17	51	2	0
White, Hamilton, Wayne: Mill Shoals	145	41	44	0	0
White, Wabash, Edwards: New Harmony-Keensburg Consolidated	1143	184	165	3	1
	17,323	2,926	4,136	113	38

* Fields discovered since January 1, 1937, with the exception of those which have been abandoned. For names of abandoned pools, see page 57.

Illinois Completions and Production
Since January 1, 1936

	Completions o	Producing Wells	Production (Thousands of barrels) New Fields 1/	Old Fields 1,2/	Total 3/
1936	93	52			4,445
1937	449	292	2,884	4,542	7,426
1938	2,536	2,010	19,771	4,304	24,075
1939	3,617	2,970	90,908	4,004	94,912
1940	3,755	3,080	142,969	4,678	147,647
1941	3,807	2,925	128,993	5,145	134,138
1942	2,017	1,179	101,837	4,753	106,590
1943	1,791	1,090(20)a/	77,581	4,675	82,256
1944	1,991	1,229(12)	72,946	4,467	77,413
1945	1,763	1,094(15)	70,839	4,371	75,210
1946	2,362	1,387(17)	70,174	5,123	75,297
1947	2,046	1,102(22)	61,455	5,004	66,459
1948	2,489	1,316(21)	59,484	5,185	64,669
1949					
January	148	80(1)	4,738	425	5,163
February	150	91(3)	4,402	439	4,841
March	142	82(3)	4,982	498	5,480
April	183	108(1)	4,778	470	5,248
May	235	125(4)	5,012	497	5,509
June	262	147(5)	4,876	493	5,369
July	286	158(1)	4,924	487	5,411
August	246	113(2)	5,124	527	5,651
September	246	121(2)	5,010	498	5,508
October	292	153(6)	4,993	497	5,490
November	240	118(1)	4,936	497	5,433
December	299	139(3)	4,938*	544	5,482**
	2,729	1,435(32)	58,713*	5,872	64,585**
1950					
January	176	99(5)	4,940*	600*	5,540**

* Estimated by Illinois State Geological Survey.

** Estimated by Illinois State Geological Survey from Oil and Gas Journal Report.

1/ Production figures based on information furnished by oil companies and pipe line companies.

2/ Includes Devonian production at Sandoval and Bartelso.

3/ From the U. S. Bureau of Mines, except for the two latest months.

o Includes only oil and gas producers and dry holes.

a/ Figures in parentheses refer to number of producing wells included in total which had previously been completed as dry holes.

Stocks on hand of Crude Petroleum and Principal Refined Products[a]

(In thousands of barrels)

Month (End of Month)	Year	Stocks of Crude Petroleum		Gasoline		Kerosene		Distillate Fuel		Residual Fuel Oil	
		U.S.	Dist. No. 2[b]	U.S.	Central Rfg. Dist.[c]	U.S.	Central Rfg. Dist.[c]	U.S.	Central Rfg. Dist.[c]	U.S.	Central Rfg. Dist.[c]
December	1943	241,762	68,150	75,327	15,592	9,359	2,314	41,728	5,873	48,484	2,983
December	1944	220,862	72,972	86,830	19,765	11,150	2,362	38,333	6,419	50,383	3,060
December	1945	218,763	77,163	97,676	20,720	10,421	1,769	35,778	5,773	37,158	2,587
December	1946	224,473	73,477	92,742	17,832	17,081	2,006	59,620	6,114	47,094	4,200
December	1947	224,929	67,066	92,303	17,046	17,722	2,861	51,081	7,297	47,091	5,072
December	1948	246,199	73,426	103,697	22,307	24,010	4,301	75,053	11,395	76,942	5,465
January	1949	258,230	72,928	116,621	26,315	21,252	3,519	61,584	9,730	62,508	5,241
February	1949	265,216	76,107	126,054	28,148	18,953	2,720	53,937	8,022	59,398	4,913
March	1949	269,341	80,054	127,443	29,077	17,801	2,549	48,923	7,215	58,190	4,831
April	1949	272,520	82,332	125,351	28,156	19,052	2,882	51,231	7,775	59,668	5,028
May	1949	273,912	81,932	121,602	27,457	21,546	3,639	57,442	8,227	63,576	5,551
June	1949	274,691	83,493	114,041	25,178	23,648	4,056	64,730	10,208	64,628	5,258
July	1949	267,586	79,702	111,217	24,327	24,826	4,781	71,553	12,001	66,084	4,974
August	1949	260,585	78,260	104,879	22,821	25,490	5,327	76,037	13,045	66,843	4,142
September	1949	251,689	75,636	101,799	21,696	26,650	5,367	83,213	13,200	67,117	3,602
October	1949	250,809*	72,582	103,287	21,880	27,609	5,822	90,643	14,257	68,673	4,458
November	1949	256,010	74,120	104,707	21,457	25,267	5,315	88,212	12,991	65,112	4,107
December 31	1949	254,449[d]	o/	113,497	23,061	20,838	3,906	77,801	11,011	61,673	3,799
January 14	1950	249,867[d]	o/	118,844	24,329	19,217	3,741	71,075	9,703	60,003	3,728

a/ U. S. Bureau of Mines, Monthly Petroleum Statements for December 1943 - November 1949.
b/ Includes the states of Illinois, Indiana, Kansas, Kentucky, Missouri, Michigan, Ohio, Oklahoma.
c/ Central Refining District is identical with the Bureau of Mines "Illinois, Indiana, Kentucky, etc." and comprises refineries in Illinois, Indiana, Kentucky, Michigan, Western Ohio and Wisconsin.
d/ U. S. Bureau of Mines.
o/ Not available.
* Revised.

ECONOMIC STATEMENT

Mineral Economics Section

Crude oil from Illinois is marketed in substantial quantities in both the Central Refining District and in the western part of the Appalachian Refining District (District #2). The table shows the ratio of production in Illinois to runs-to-stills and includes both the Central Refining District and District No. 2 of the Appalachian Refining District.

	Runs-to-stills Central and Appalachian (District No. 2) Refining Districts*	Production in Illinois* Thousands of barrels	Illinois' Percent of Runs-to-stills
1948			
November	31,151	5,412	17.4
December	31,334	5,508	17.6
1949			
January	32,641	5,163	15.8
February	26,810	4,841	18.1
March	29,466	5,480	18.6
April	27,727	5,248	18.9
May	30,019	5,509	18.4
June	27,681	5,369	19.4
July	29,734	5,411	18.2
August	29,297	5,651	19.3
September	29,752	5,508	18.5
October	32,419	5,490	16.9
November	29,599	5,433	18.4
December	31,527*	5,482**	17.4**

* U. S. Bureau of Mines Monthly Petroleum Statements.
** Estimated by Illinois State Geological Survey.

Shipments of Illinois Crude Petroleum
(Thousands of barrels)

	Ill.	Ind.	Ky.	Mich.	N.Y.	Ohio	Penn.	W.Va.
1948								
November	1,748	203	1	278	251	1,745	-	1
December	1,927	285	286	296	242	2,172	-	1
1949								
January	1,769	228	215	310	206	2,352	-	1
February	1,473	232	113	237	82	2,568	18	1
March	1,732	364	224	486	63	2,401	32	1
April	1,786	423	79	424	91	2,515	-	-
May	1,619	418	59	405	172	2,553	-	1
June	2,004	309	76	332	81	2,163	-	-
July	1,952	506	162	341	136	2,265	-	-
August	1,841	355	124	310	157	2,425	38	1
September	1,847	456	452	291	157	1,961	40	1
October	1,903	390	436	200	211	2,269	32	-
November	1,753	399	414	234	39	1,749	49	23

Crude Oil Production in the United States

(Calculated from weekly report of the Oil and Gas Journal)

	Production (Thousands of barrels) January 1950	Daily Average Production for January (Thousands of barrels)	Per Cent of Total
Texas	54,012	1,929	39.7
California	26,652	860	17.7
Louisiana	16,716	539	11.1
Oklahoma	12,425	401	8.3
Kansas	8,350	269	5.5
Illinois	5,540	179	3.7
New Mexico	4,068	131	2.7
Wyoming	4,048	130	2.7
Mississippi	3,022	97	2.0
Arkansas	2,395	77	1.6
Colorado	1,884	61	1.3
Eastern Fields	1,773	57	1.2
Michigan	1,386	45	.9
Indiana	859	28	.6
Kentucky	820	26	.5
Montana	742	24	.5
Utah	86	3	-
Alabama	49	2	-
Nebraska	45	1	-
Florida	31	1	-
	144,903	4,860	100.0

ILLINOIS STATE GEOLOGICAL SURVEY
Urbana, Illinois

GEOLOGIC COLUMN FOR SOUTHERN ILLINOIS

System or Series	Group or Formation, and Lithology*
Pleistocene	Glacial drift and loess
Pliocene	Chert gravel
Eocene	Sand and clay } Southern tip of state
Paleocene	Sand and clay } Southern tip of state
Cretaceous	Sand and clay } Southern tip of state
Pennsylvanian	McLeansboro group - sh., ss., thin ls., and coal Carbondale group - sh., ls., ss., coal Tradewater group - ss., sh., and thin coal Caseyville group - ss., sh., and thin coal
Chester (Upper Mississippian) Series	Kinkaid - ls., sh. Degonia - ss. Clore - ls., sh., ss. Palestine - ss. Menard - ls., sh. Waltersburg - ss. Vienna - ls., sh. Tar Springs - ss. Glen Dean - ls., sh. Hardinsburg - ss. Golconda - ls., sh. Cypress - ss. Paint Creek - ls., sh., ss. Bethel - ss. Renault - ls., sh., ss. Aux Vases - ss.
Iowa (Lower Mississippian) Series	Ste. Genevieve { Levias - ls.; Rosiclare - ss.; Fredonia - ls. St. Louis - ls. Salem - ls. Warsaw - ls. } Osage group Keokuk - ls. } Osage group Burlington - ls. } Osage group Fern Glen - ls. } Osage group Kinderhook - sh., ls., ss.
Mississippian and Devonian	Chattanooga - New Albany sh.
Devonian	Limestone } (formations undifferentiated)
Silurian	Dolomite } (formations undifferentiated)
Ordovician	Maquoketa - sh. Kimmswick - ls. Plattin - ls. Joachim - ls. St. Peter - ss.
Pre-St. Peter	Unidentified

*ls. - limestone; ss. - sandstone; sh. - shale

Chart A



ILLINOIS STATE GEOLOGICAL SURVEY
Urbana, Illinois

Chart B

OIL AND GAS PRODUCING STRATA IN ILLINOIS

System or Series	Group or Formation	Producing Strata (Sandstone unless otherwise noted)	Pool: County	Approximate depth in feet
Pennsylvanian system	McLeansboro and Carbondale groups	Bellair 500	Bellair: Crawford, Jasper	560
		Upper gas sand	Casey: Clark	265
		Lower gas sand	Casey: Clark	310
		Casey	Casey: Clark	450
		Claypool	Johnson North: Clark	420
		Casey	Johnson North: Clark	465
		Upper Partlow	Johnson North: Clark	535
		Claypool	Johnson South: Clark	390
		Casey	Johnson South: Clark	450
		Upper Partlow	Johnson South: Clark	490
		Dykstra	Junction City: Marion	510
		Wilson	Junction City: Marion	610
		Pennsylvanian	Lawrence: Lawrence	290
		Shallow sand	Main: Crawford	510
		"	Martinsville: Clark	250
		Casey	Martinsville: Clark	500
		Upper Siggins	Siggins: Cumberland, Clark	370
		2nd and 3rd Siggins	Siggins: Cumberland, Clark	480
		Lower Siggins	Siggins: Cumberland, Clark	560
		Gas sand	Westfield: Clark, Coles, Edgar	280
		Pennsylvanian	York (1): Cumberland, Clark	590
	Tradewater and Caseyville groups	Several Sands	Albion Consol.: Edwards	1650-2100
		"	Allendale: Wabash, Lawrence	400-1500
		Robinson	Allison-Weger: Crawford	915
		"800"	Bellair: Crawford, Jasper	800
		Pennsylvanian	Benton: Franklin	1700
		"	Carlinville: Macoupin	380
		"	Carlinville North: Macoupin	440
		Biehl	Friendsville North: Wabash	1615
		Pennsylvanian	Gillespie-Benld gas (1): Macoupin	540
		"	Gillespie-Wyen: Macoupin	650
		Biehl	Grayville West: White, Edwards	1920
		Pennsylvanian	Herald: White, Gallatin	1060-1750
		"	Inclose: Edgar	340
		"	Inman: Gallatin	925
		"	Inman East Consol.: Gallatin	780
		"	Jacksonville gas (1): Morgan	330
		Lower Partlow	Johnson South: Clark	600
		Pennsylvanian	Junction: Gallatin	1430
		Petro	Junction City: Marion	610
		Pennsylvanian	Junction North: Gallatin	1565
		"	Keensburg South: Wabash	1145
		Biehl	Lancaster East: Wabash	1745
		Bridgeport	Lawrence: Lawrence, Crawford	800-950
		Buchanan	Lawrence: Lawrence, Crawford	1250
		Pennsylvanian	Litchfield (2): Montgomery	660
		"	Livingston: Madison	530
		Bartschi	Louden: Fayette, Effingham	1000
		Robinson	Main, Birds, etc.: Crawford	900-1000
		Biehl	Maud Consol.: Wabash	1720
		Pennsylvanian	Maunie South: White	1400
		Several Sands	Mt. Carmel: Wabash	1370-1520
		Pennsylvanian	Mt. Olive: Montgomery	600
		"	New Bellair: Crawford	1165
		Several Sands	New Harmony-Keensburg Consol.: White, Wabash, Edwards	720-1880
		Robinson	New Hebron: Crawford	940
		Biehl	Omaha: Gallatin	1335
		Pennsylvanian	Panama: Bond	575
		Several Sands	Phillipstown Consol.: White, Edwards	795-1900
		Pennsylvanian	Plainview: Macoupin	410
		"	Raymond: Montgomery	590
		"	Rochester: Wabash	1300
		"	Roland: White, Gallatin	x
		Buchanan	Ruark: Lawrence	1510
		Bridgeport	Russellville gas: Lawrence	760
		Buchanan	Russellville gas: Lawrence	1100

(1) Abandoned; (2) Abandoned, revived; (x) Undetermined

System or Series	Group or Formation	Producing Strata (Sandstone unless otherwise noted)	Pool: County	Approximate depth in feet
Pennsylvanian	Tradewater and Caseyville groups	Pennsylvanian	Spanish Needle Creek (1): Macoupin	300
		"	Staunton gas (1): Macoupin	460
		"	Waggoner: Montgomery	610
		Petro	Wamac: Marion, Clinton, Washington	720
		Pennsylvanian	Warrenton-Borton: Edgar, Coles	160
		"	Waverly: Morgan	255
		"	Westfield East: Clark	400
Chester (Upper Mississippian) series	Degonia	Degonia	Albion Consol.: Edwards	2125
		"	Herald: White, Gallatin	1920
		"	Inman East Consol.: Gallatin	1690
		"	Maunie South: White	1905
		"	New Harmony-Keensburg Consol.: White, Wabash, Edwards	1925
		"	New Harmony South (Ind.): White	1850
		"	Phillipstown Consol.: White, Edwards	1975
	Clore	Clore	Epworth: White	2100
		"	Inman East Consol.: Gallatin	1725
		"	New Harmony-Keensburg Consol.: White, Wabash, Edwards	1980
		"	Phillipstown Consol.: White, Edwards	2010
		"	Roland: White, Gallatin	x
	Palestine	Palestine	Inman: Gallatin	1750
		"	Inman East Consol.: Gallatin	1840
		"	Inman West: Gallatin	1915
		"	Maud Consol.: Wabash	1775
		"	Maunie South: White	2010
		"	Mt. Carmel: Wabash	1580
		"	New Harmony-Keensburg Consol.: White, Wabash, Edwards	2000
		"	New Harmony South (Ind.): White	1950
		"	Omaha: Gallatin	1700
		"	Phillipstown Consol.: White, Edwards	2050
		"	Stokes-Brownsville: White	2085
	Waltersburg	Waltersburg	Albion Consol.: Edwards	2365
		"	Allendale: Wabash, Lawrence	1540
		"	Bend: White	2350
		"	Grayville West: White, Edwards	2380
		"	Helena: Lawrence	1780
		"	Herald: White, Gallatin	x
		"	Herald East: White, Gallatin	2290
		"	Inman: Gallatin	1990
		"	Inman East Consol.: Gallatin	1980
		"	Inman North: Gallatin	x
		"	Iron: White	2270
		"	Junction: Gallatin	1770
		"	Maud Consol.: Wabash	1940
		"	Maunie South: White	2210
		"	Mt. Carmel: Wabash	1690
		"	New Harmony-Keensburg Consol.: White, Wabash, Edwards	2150
		"	New Harmony South: White	2250
		"	New Harmony South (Ind.): White	2120
		"	Phillipstown Consol.: White, Edwards	2280
		"	Rochester: Wabash	1940
		"	Roland: White, Gallatin	2150
		"	Samsville (1): Edwards	2430
		"	Storms: White	2230
		"	Sumpter South: White	2570
	Tar Springs	Tar Springs	Albion Consol.: Edwards	2450
		"	Allendale: Wabash, Lawrence	1610
		"	Benton: Franklin	2100
		"	Browns: Edwards, Wabash	2365
		"	Centerville East: White	2460
		"	Concord: White	2270
		"	Concord South: White	2300
		"	Cottonwood: Gallatin	2315
		"	Dale-Hoodville Consol.: Hamilton	2430
		"	Eldorado: Saline	2205
		"	Epworth East: White	2360

(1) Abandoned; (x) undetermined

Chart D

System or Series	Group or Formation	Producing Strata (Sandstone unless otherwise noted)	Pool: County	Approximate depth in feet
Chester (Upper Mississippian) series	Tar Springs	Tar Springs	Grayville West: White, Edwards	2445
		"	Herald: White, Gallatin	2260
		"	Herald East: White, Gallatin	2390
		"	Inman East Consol.: Gallatin	2080
		"	Inman North: Gallatin	2180
		"	Inman West: Gallatin	2175
		"	Iola Consol. (2): Clay, Effingham	1890
		"	Iron: White	2385
		"	Kenner: Clay	2200
		"	Maud Consol.: Wabash	1960
		"	Maunie South: White	2245
		"	Mt. Carmel: Wabash	1790
		"	New Harmony-Keensburg Consol.: White, Wabash, Edwards	2200
		"	New Harmony South: White	2350
		"	New Haven: White	2110
		"	New Haven North: White	2175
		"	Omaha: Gallatin	1900
		"	Phillipstown Consol.: White, Edwards	2290
		"	Roland: White, Gallatin	2240
		"	Sailor Springs Consol.: Clay	2340
		"	Stokes-Brownsville: White	2295
		"	Storms: White	2350
		"	Sumpter: White	2575
		"	Walpole: Hamilton	2465
		"	West Frankfort: Franklin	2060
	Glen Dean	Glen Dean	Sailor Springs Consol.: Clay	2390
	Hardinsburg	Hardinsburg	Albion Consol.: Edwards	2635
		"	Inman East Consol.: Gallatin	2135
		"	Inman North: Gallatin	2340
		"	Iron: White	2500
		"	Junction: Gallatin	2120
		"	Maud Consol.: Wabash	2115
		"	New Harmony-Keensburg Consol.: White, Wabash, Edwards	x
		"	New Haven: White	2250
		"	Stokes-Brownsville: White	2630
		"	Whittington: Franklin	2310
	Golconda	Jackson	Mt. Carmel: Wabash	2020
		Golconda	St. James: Fayette	1490
	Cypress	Cypress-Weiler	Akin: Franklin	2835
		"	Albion Consol.: Edwards	x
		"	Albion East: Edwards	2800
		"	Allendale: Wabash, Lawrence	1920
		"	Ava-Campbell Hill (1): Jackson	780
		Carlyle	Bartelso: Clinton	980
		Cypress-Weiler	Bartelso West: Clinton	930
		Bellair 900	Bellair: Crawford, Jasper	890
		Cypress-Weiler	Benton North: Franklin	2440
		"	Bible Grove Consol.: Clay, Effingham	2490
		"	Bible Grove North: Effingham	2535
		"	Bible Grove South: Clay	2500
		"	Bone Gap South: Edwards	2710
		"	Brown: Marion	1660
		"	Browns: Edwards, Wabash	2640
		"	Browns East: Wabash	2570
		"	Carmi North: White	2930
		Carlyle	Carlyle: Clinton	1030
		Cypress-Weiler	Centerville East: White	2915
		Stein	Centralia: Clinton, Marion	1200
		Cypress-Weiler	Clay City-Noble Consol.: Clay, Wayne, Richland, Jasper	2635
		"	Clay City North: Clay	2650
		"	Clay City West: Clay	2700
		"	Concord: White	2625
		"	Concord Central: White	2610
		"	Dale-Hoodville Consol.: Hamilton	2680
		"	Dubois: Washington	1185
		"	Dubois West: Washington	1180
		"	Eberle: Effingham	2475

(1) Abandoned; (2) Abandoned, revived; (x) Undetermined

Chart E

System or Series	Group or Formation	Producing Strata (Sandstone unless otherwise noted)	Pool: County	Approximate depth in feet
Chester (Upper Mississippian) series	Cypress	Cypress-Weiler	Epworth East: White	2730
		Carlyle	Frogtown (1): Clinton	950
		Cypress-Weiler	Grayville West: White, Edwards	2870
		Upper Lindley	Greenville gas (1): Bond	930
		Cypress-Weiler	Herald: White, Gallatin	2660
		"	Hoffman: Clinton	1190
		"	Inman East Consol.: Gallatin	2390
		"	Inman North: Gallatin	2505
		"	Inman West: Gallatin	2500
		"	Iola Consol. (2): Clay, Effingham	2125
		"	Iron: White	2710
		"	Irvington: Washington	1380
		"	Kenner West: Clay	2570
		"	Langewisch-Kuester (1): Marion	1600
		Kirkwood	Lawrence: Lawrence, Crawford	1400
		Cypress-Weiler	Louden: Fayette, Effingham	1495
		"	Mattoon: Coles	1830
		"	Maud Consol.: Wabash	2300
		"	Maud North Consol.: Wabash	2500
		"	Maunie South: White	2560
		"	Mt. Carmel: Wabash	2025
		"	New Harmony-Keensburg Consol.: White, Wabash, Edwards	2570
		"	New Haven: White	2450
		"	Odin: Marion	1745
		"	Parkersburg Consol.: Richland, Edwards	2830
		"	Patoka: Marion	x
		"	Patoka East: Marion	1350
		"	Phillipstown Consol.: White, Edwards	2720
		"	Posey: Clinton	1100
		"	Richview: Washington	1520
		"	Roland: White, Gallatin	2570
		"	Rural Hill: Hamilton	2705
		"	St. James: Fayette	1580
		"	Sailor Springs Consol.: Clay	2590
		"	Sailor Springs East: Clay	2690
		"	Sandoval West: Clinton	1420
		"	Santa Fe (1): Clinton	955
		"	Shattuc: Clinton	1280
		Sparta Gas	Sparta (1): Randolph	850
		Cypress-Weiler	Stokes-Brownsville: White	2665
		"	Storms: White	2655
		"	Sumpter: White	2865
		"	Tamaroa: Perry	1130
		"	Thompsonville North: Franklin	2750
		"	Trumbull: White	2845
		"	Whittington: Franklin	2540
		"	Woodlawn: Jefferson	1800
	Paint Creek	Paint Creek	Albion East: Edwards	2910
		Stray	Benton North: Franklin	2595
		Paint Creek	Dale-Hoodville Consol.: Hamilton	2900
		"	Herald: White, Gallatin	x
		"	Iola Consol. (2): Clay, Effingham	2255
		Stray	Louden: Fayette, Effingham	1530
		Paint Creek	Maud Consol.: Wabash	2480
		Stray	Maunie North: White	2830
		Paint Creek	New Harmony-Keensburg Consol.: White, Wabash, Edwards	2670
		"	Parkersburg Consol.: Richland, Edwards	2955
		"	Passport South: Richland	2665
		"	Phillipstown Consol.: White, Edwards	2775
		"	Roland: White, Gallatin	2750
		"	Rural Hill: Hamilton	3040
		"	Shattuc: Clinton	1420
		"	Stokes-Brownsville: White	2800
	Bethel	Bethel or Benoist	Albion Consol.: Edwards	2960
		"	Albion East: Edwards	2920
		"	Allendale: Wabash, Lawrence	2010
		"	Alma: Marion	1945
		"	Assumption North: Christian	1045
		"	Ayers gas: Bond	940
		"	Beaver Creek: Bond	1120

(1) Abandoned; (2) Abandoned, revived; (x) Undetermined

Chart F

System or Series	Group or Formation	Producing Strata (Sandstone unless otherwise noted)	Pool: County	Approximate depth in feet
Chester (Upper Mississippian) series	Bethel	Bethel or Benoist	Beaver Creek South: Clinton	1140
		"	Benton North: Franklin	2600
		"	Bible Grove Consol: Clay, Effingham	2680
		"	Boulder: Clinton	1190
		"	Boyd: Jefferson	2050
		"	Browns: Edwards, Wabash	2785
		"	Browns South: Edwards	2850
		"	Centerville East: White	2990
		"	Centerville North (1): White	2990
		"	Centralia: Clinton, Marion	1355
		"	Centralia West: Clinton	1440
		"	Clarksburg: Shelby	1770
		"	Clay City-Noble Consol.: Clay, Wayne, Richland, Jasper	2800
		"	Cordes: Washington	1260
		"	Cravat: Jefferson	2070
		"	Crossville: White	2880
		"	Dale-Hoodville Consol.: Hamilton	2950
		"	Dix: Jefferson, Marion	1950
		"	Dix South (1): Jefferson	1950
		"	Dubois: Washington	1370
		"	Dubois West: Washington	1350
		"	Elkville: Jackson	2000
		"	Fairman: Marion, Clinton	1435
		"	Fitzgerrell: Jefferson	2760
		"	Flora: Clay	2785
		"	Friendsville Central: Wabash	2330
		"	Grayville West: White, Edwards	2990
		"	Herald: White, Gallatin	2790
		"	Hoffman: Clinton	1320
		"	Huey: Clinton	1260
		"	Inman North: Gallatin	x
		"	Iola Consol. (2): Clay, Effingham	2290
		"	Iola South: Clay	2420
		"	Iron: White	2850
		"	Irvington: Washington	1535
		"	Johnsonville Consol: Wayne	2950
		"	Kenner: Clay	2690
		"	Kenner North: Clay	2760
		"	Kenner West: Clay	2705
		"	LaClede (2): Fayette	2335
		"	Lakewood: Shelby	1690
		"	Lancaster: Wabash, Lawrence	2535
		"	Lancaster North: Wabash	2295
		Tracey	Lawrence: Lawrence, Crawford	1650
		Bethel or Benoist	Louden: Fayette Effingham	1550
		"	McKinley: Washington	1000
		"	Maud Consol.: Wabash	2400
		"	Maud North Consol.: Wabash	2560
		"	Maunie North: White	2825
		"	Maunie South: White	2735
		"	Miletus: Marion	2140
		"	Mt. Carmel: Wabash	2100
		"	New Harmony-Keensburg Consol.: White, Wabash, Edwards	2700
		"	New Harmony South: White	2820
		"	Parkersburg Consol.: Richland, Edwards	2930
		"	Parkersburg South: Edwards	2815
		"	Patoka: Marion	1420
		"	Patoka East: Marion	1470
		"	Phillipstown Consol.: White, Edwards	2810
		"	Roaches North: Jefferson	1930
		"	Roland: White, Gallatin	2760
		"	Ruark: Lawrence	2065
		"	St. Francisville: Lawrence	1840
		"	St. Francisville East: Lawrence	1750
		"	St. Paul: Fayette	1900
		"	Sailor Springs Consol.: Clay	2785
		"	Salem: Marion	1770
		"	Samsville North: Edwards	2900
		"	Sandoval: Marion	1540
		"	Stokes-Brownsville: White	2810
		"	Storms: White	2805
		"	Tonti: Marion	1940

(1) Abandoned; (2) Abandoned, revived; (x) Undetermined

System or Series	Group or Formation	Producing Strata (Sandstone unless otherwise noted)	Pool: County	Approximate depth in feet
Chester (Upper Mississippian) series	Bethel	Bethel or Benoist	Waltonville: Jefferson	2465
		"	Woburn: Bond	1020
		"	Woodlawn: Jefferson	1960
	Renault	Renault	Ab Lake: Gallatin	2735
		"	Albion Consol.: Edwards	3000
		"	Albion East: Edwards	2925
		"	Iola Consol. (2): Clay, Effingham	2320
		"	Sesser: Franklin	2690
	Aux Vases	Aux Vases	Ab Lake: Gallatin	2770
		"	Aden Consol.: Hamilton, Wayne	3175
		"	Aden South: Hamilton	3245
		"	Akin: Franklin	3120
		"	Albion Consol.: Edwards	3045
		"	Albion East: Edwards	3020
		"	Allendale: Wabash, Lawrence	2280
		"	Barnhill: Wayne	3225
		"	Belle Prairie: Hamilton	3250
		"	Beman: Lawrence	1805
		"	Beman East: Lawrence	1805
		"	Bennington: Edwards, Wayne	3140
		"	Benton North: Franklin	2685
		"	Bible Grove Consol.: Clay, Effingham	2795
		"	Bible Grove South: Clay	2750
		"	Blairsville: Hamilton	3280
		"	Bone Gap South: Edwards	3020
		"	Boyd: Jefferson	2130
		"	Browns South: Edwards	2955
		"	Bungay Consol.: Hamilton	3290
		"	Carmi North: White	3220
		"	Centerville East: White	3075
		"	Cisne North: Wayne	3050
		"	Clay City-Noble Consol.: Clay, Wayne, Richland, Jasper	2940
		"	Coil: Wayne	2920
		"	Coil West: Jefferson	2720
		"	Concord: White	2905
		"	Concord Central: White	2900
		"	Concord North: White	2950
		"	Cooks Mills (1): Coles	1820
		"	Dale-Hoodville Consol.: Hamilton	3020
		"	Divide East: Jefferson	2620
		"	Dix: Jefferson, Marion	2000
		"	Eldorado: Saline	2865
		"	Ellery: Edwards, Wayne	3240
		"	Ellery South: Edwards	3210
		"	Epworth East: White	3000
		"	Ewing: Franklin	2835
		"	Fairfield: Wayne	3200
		"	Fairfield East: Wayne	3180
		"	Flora: Clay	2875
		"	Gays: Moultrie	1935
		"	Goldengate Consol.: Wayne, White	3180
		"	Goldengate West: Wayne	3230
		"	Grayville West: White, Edwards	3070
		"	Herald: White, Gallatin	2920
		"	Herald East: White, Gallatin	2930
		"	Herald North: White	2900
		"	Inman: Gallatin	2745
		"	Inman East Consol.: Gallatin	2715
		"	Inman North: Gallatin	2815
		"	Iola Consol. (2): Clay, Effingham	2325
		"	Johnsonville Consol.: Wayne	3020
		"	Johnsonville South (2): Wayne	3060
		"	Johnsonville West (2): Wayne	2960
		"	Junction North: Gallatin	2725
		"	Keenville: Wayne	2980
		"	Kenner: Clay	2835
		"	Kenner North: Clay	2790
		"	King: Jefferson	2725
		"	Lakewood: Shelby	1720
		"	Lancaster: Wabash, Lawrence	x

(1) Abandoned; (2) Abandoned, revived; (x) Undetermined

Chart H

System or Series	Group or Formation		Producing Strata (Sandstone unless otherwise noted)	Pool: County	Approximate depth in feet
Chester (Upper Mississippian) series	Aux Vases		Aux Vases	Lawrence: Lawrence	1810
			"	Louden: Fayette, Effingham	1630
			"	Markham City North: Jefferson, Wayne	2945
			"	Markham City West: Jefferson	2905
			"	Mattoon: Coles	1900
			"	Maud Consol.: Wabash	2545
			"	Maunie North: White	2930
			"	Maunie South: White	2840
			"	Miletus: Marion	2200
			"	Mill Shoals: Wayne, White, Hamilton	3220
			"	Mt. Carmel: Wabash	x
			"	Mt. Erie North: Wayne	3110
			"	Mt. Vernon: Jefferson	2665
			"	New Harmony-Keensburg Consol.: White, Wabash, Edwards	2825
			"	New Haven: White	2715
			"	Phillipstown Consol.: White, Edwards	2880
			"	Roland: White, Gallatin	2880
			"	Rural Hill: Hamilton	3140
			"	Rural Hill West: Hamilton	3230
			"	Sailor Springs Consol.: Clay	2845
			"	Salem: Marion	1825
			"	Sesser: Franklin	2700
			"	Shawneetown: Gallatin	2650
			"	Shelbyville: Shelby	1860
			"	Stanford South: Clay	2960
			"	Stewardson: Shelby	1940
			"	Stokes-Brownsville: White	2890
			"	Storms: White	3015
			"	Thackeray: Hamilton	3360
			"	Thompsonville North: Franklin	3100
			"	Tonti: Marion	2010
			"	Trumbull: White	3170
			"	Walpole: Hamilton	3070
			"	West End: Hamilton, Saline	3140
			"	West Frankfort: Franklin	2710
			"	Whittington West: Franklin	2680
			"	Williams: Jefferson	2570
			"	Woodlawn: Jefferson	1975
			"	Xenia: Clay	2790
Iowa (Lower Mississippian) series	Ste. Genevieve	Levias member	"Lower Ohara lime"	Aden Consol.: Hamilton, Wayne	3265
			"	Akin West: Franklin	3050
			"	Albion Consol.: Edwards	3110
			"	Albion East: Edwards	3100
			"	Allendale: Wabash, Lawrence	2300
			"	Barnhill: Wayne	3370
			"	Benton North: Franklin	2745
			"	Bessie: Franklin	2895
			"	Bible Grove Consol.: Clay, Effingham	2880
			"	Blairsville: Hamilton	3335
			"	Bone Gap South: Edwards	3060
			"	Boyd: Jefferson	2230
			"	Browns: Edwards, Wabash	2965
			"	Calhoun Consol.: Richland, Wayne	3140
			"	Centerville East: White	3175
			"	Clay City-Noble Consol.: Clay, Wayne, Richland, Jasper	3020
			"	Coil West: Jefferson	2790
			"	Concord: White	2930
			"	Concord East: White	2895
			"	Crossville: White	3100
			"	Dale-Hoodville Consol.: Hamilton	3050
			"	Divide: Jefferson	2715
			"	Divide West: Jefferson	2680
			"	Dundas East: Richland, Jasper	2905
			"	Ewing: Franklin	x
			"	Goldengate Consol.: Wayne, White	3250
			"	Herald: White, Gallatin	2965
			"	Inman: Gallatin	2735
			"	Inman East Consol.: Gallatin	2795
			"	Inman West: Gallatin	2830
			"	Johnsonville Consol.: Wayne	3120

(x) Undetermined

Chart I

System or Series	Group or Formation		Producing Strata (Sandstone unless otherwise noted)	Pool: County	Approximate depth in feet
Iowa (Lower Mississippian) series	Ste. Genevieve	Levias member	"Lower Ohara lime"	Johnsonville North: Wayne	3190
			"	Keensburg East (1): Wabash	2705
			"	Keensburg South: Wabash	2715
			"	Keenville: Wayne	3060
			"	King: Jefferson	2770
			"	Lancaster: Wabash, Lawrence	2665
			"	Lancaster Central: Wabash	2740
			"	Lancaster West: Edwards, Wabash	2855
			"	Lawrence: Lawrence	2020
			"	Maplegrove South: Edwards	3250
			"	Massilon: Wayne, Edwards	3250
			"	Massilon South (1): Edwards	3315
			"	Maud Consol.: Wabash	2610
			"	Maud North Consol.: Wabash	2845
			"	Mills Prairie: Edwards	2925
			"	Mill Shoals: White, Hamilton, Wayne	3320
			"	Mt. Carmel: Wabash	2320
			"	Mt. Vernon: Jefferson	2755
			"	New Harmony-Keensburg Consol.: White, Wabash, Edwards	2900
			"	Olney Consol.: Richland	3005
			"	Omaha East: Gallatin	2850
			"	Parkersburg Consol.: Richland, Edwards	3070
			"	Parkersburg West: Richland, Edwards	3220
			"	Passport: Clay	3000
			"	Phillipstown Consol.: White, Edwards	3015
			"	Roaches: Jefferson	2170
			"	Roland: White, Gallatin	3000
			"	Rural Hill: Hamilton	3175
			"	Sailor Springs Consol.: Clay	2945
			"	Stokes-Brownsville: White	3035
			"	Thackeray: Hamilton	3440
			"	West Frankfort: Franklin	2765
			"	Whittington West: Franklin	2800
		Rosiclare member	Rosiclare	Aden Consol.: Hamilton, Wayne	3300
			"	Aden South: Hamilton	3335
			"	Akin West: Franklin	3080
			"	Albion Consol.: Edwards	3130
			"	Albion East: Edwards	3125
			"	Allendale: Wabash, Lawrence	2300
			"	Alma: Marion	2085
			"	Assumption North: Christian	1165
			"	Barnhill: Wayne	3400
			"	Beman: Lawrence	1850
			"	Beman East: Lawrence	1860
			"	Benton North: Franklin	2800
			"	Berryville Consol.: Wabash, Edwards	2900
			"	Bible Grove Consol.: Clay, Effingham	2840
			"	Bible Grove North: Effingham	2835
			"	Blairsville: Hamilton	3365
			"	Bone Gap: Edwards	3230
			"	Browns: Edwards, Wabash	2975
			"	Bungay Consol.: Hamilton	3395
			"	Calhoun Consol.: Richland, Wayne	3160
			"	Calhoun North: Richland	3155
			"	Clay City-Noble Consol.: Clay, Wayne, Richland, Jasper	3030
			"	Clay City North: Clay	3010
			"	Coil West: Jefferson	2870
			"	Cooks Mills North: Coles	1780
			"	Dale-Hoodville Consol.: Hamilton	3060
			"	Divide East: Jefferson	2700
			"	Divide West: Jefferson	2700
			"	Dix: Marion, Jefferson	2100
			"	Dundas East: Richland, Jasper	2920
			"	Ellery North: Edwards	3320
			"	Elliottstown: Effingham	2730
			"	Evers South: Effingham	2650
			"	Goldengate Consol.: Wayne, White	3275
			"	Half Moon: Wayne	3340
			"	Herald: White, Gallatin	3005
			"	Hidalgo North: Cumberland	2650
			"	Hunt City: Jasper	2540

(1) Abandoned

Chart J

System or Series	Group or Formation		Producing Strata (Sandstone unless otherwise noted)	Pool: County	Approximate depth in feet
Iowa (Lower Mississippian) series	Ste. Genevieve	Rosiclare member	Rosiclare	Iola Consol. (2): Clay, Effingham	2400
			"	Johnsonville Consol.: Wayne	3150
			"	Kenner: Clay	2875
			"	King: Jefferson	2815
			"	Lancaster Central: Wabash	2800
			"	Lancaster East: Wabash	2660
			"	Lawrence: Lawrence	1850
			"	Mattoon: Coles	2000
			"	Maud Consol.: Wabash	2670
			"	Maud North Consol.: Wabash	2860
			"	Maunie North: White	3030
			"	Maunie South: White	2900
			"	Mill Shoals: White, Hamilton, Wayne	3345
			"	Mt. Carmel: Wabash	2350
			"	Nason: Jefferson	2790
			"	New Harmony-Keensburg Consol.: White, Wabash, Edwards	2910
			"	Parkersburg Consol.: Richland, Edwards	3100
			"	Passport: Clay	3005
			"	Passport South: Richland	3025
			"	Patoka: Marion	1560
			"	Phillipstown Consol.: White, Edwards	2960
			"	Riffle: Clay	2735
			"	Roaches: Jefferson	2190
			"	Roaches North: Jefferson	2120
			"	Roland: White, Gallatin	3020
			"	Rural Hill: Hamilton	3200
			"	Sailor Springs Central: Clay	3015
			"	Sailor Springs Consol.: Clay	2950
			"	Sailor Springs North: Clay	2985
			"	Salem: Marion	1950
			"	Sesser: Franklin	2835
			"	Stanford: Clay	3000
			"	Stanford West: Clay	2980
			"	Stokes-Brownsville: White	3070
			"	Stringtown: Richland	2990
			"	Toliver East: Clay	2815
			"	Tonti: Marion	2125
			"	Trumbull: White	3260
			"	Wakefield (1): Jasper	3125
			"	West Frankfort: Franklin	2810
			"	Whittington West: Franklin	2780
			"	Woodlawn: Jefferson	2205
		Fredonia member	McClosky "lime"	Aden Consol.: Hamilton, Wayne	3350
			"	Aden South: Hamilton	3385
			"	Akin: Franklin	3270
			"	Akin West: Franklin	3130
			"	Albion Consol.: Edwards	3140
			"	Albion East: Edwards	3155
			"	Allendale: Wabash, Lawrence	2300
			"	Amity: Richland	2960
			"	Barnhill: Wayne	3450
			"	Belle Prairie: Hamilton	3420
			"	Belle Rive: Jefferson	3085
			"	Beman East: Lawrence	1880
			"	Bennington: Edwards, Wayne	3240
			"	Bennington South (1): Edwards	3240
			"	Benton North: Franklin	2850
			"	Bible Grove Consol.: Clay, Effingham	2810
			"	Bible Grove North: Effingham	2875
			"	Blairsville: Hamilton	3425
			"	Bogota: Jasper	3110
			"	Bogota South: Jasper	3055
			"	Bone Gap: Edwards	3240
			"	Bone Gap South: Edwards	3055
			"	Bonpas: Richland	3125
			"	Browns: Edwards, Wabash	3000
			"	Bungay Consol.: Hamilton	3430
			"	Burnt Prairie South: White	3415
			"	Calhoun Consol.: Richland, Wayne	3180
			"	Calhoun North: Richland	3170
			"	Carmi (1): White	3150
			"	Centerville: White	3370

(1) Abandoned; (2) Abandoned, revived

System or Series	Group or Formation		Producing Strata (Sandstone unless otherwise noted)	Pool: County	Approximate depth in feet
Iowa (Lower Mississippian) series	Ste. Genevieve	Fredonia member	McClosky "lime"	Centerville East: White	3230
			"	Centralia: Clinton, Marion	1575
			"	Cisne North: Wayne	3170
			"	Clay City-Noble Consol.: Clay, Wayne, Richland, Jasper	3050
			"	Clay City North: Clay	3020
			"	Clay City West: Clay	3065
			"	Coil: Wayne	2970
			"	Coil West: Jefferson	2880
			"	Concord: White	2990
			"	Concord Central: White	2970
			"	Concord North: White	3035
			"	Covington South: Wayne	3310
			"	Crossville: White	3125
			"	Dahlgren: Hamilton	3300
			"	Dale-Hoodville Consol.: Hamilton	3075
			"	Divide: Jefferson	2750
			"	Divide East: Jefferson	2750
			"	Divide South: Jefferson	2870
			"	Divide West: Jefferson	2750
			"	Dundas East: Richland, Jasper	2950
			"	Eberle: Effingham	2820
			"	Eldorado: Saline	2945
			"	Elk Prairie (1): Jefferson	2735
			"	Ellery: Edwards, Wayne	3345
			"	Ellery North (2): Edwards	3420
			"	Ellery South: Edwards	3300
			"	Evers: Effingham	2660
			"	Ewing: Franklin	2970
			"	Exchange: Marion	2730
			"	Flora: Clay	2965
			"	Flora South: Clay	2985
			"	Goldengate Consol.: Wayne, White	3310
			"	Goldengate North: Wayne	3310
			"	Gossett (1): White	3080
			"	Grayville West: White, Edwards	3190
			"	Half Moon: Wayne	3355
			"	Herald: White, Gallatin	3010
			"	Hidalgo (1): Jasper	2600
			"	Hill: Effingham	2570
			"	Hoodville East (1): Hamilton	3365
			"	Hunt City South: Jasper	2435
			"	Ingraham (1): Clay	3100
			"	Inman East Consol.: Gallatin	2800
			"	Inman North: Gallatin	2870
			"	Inman West: Gallatin	2875
			"	Iola Consol. (2): Clay, Edwards	2425
			"	Iola South: Clay	2580
			"	Iola West (1): Clay	2495
			"	Iron: White	3060
			"	Iuka: Marion	2870
			"	Johnsonville Consol.: Wayne	3160
			"	Johnsonville North: Wayne	3250
			"	Johnsonville South (2): Wayne	3200
			"	Johnsonville West (2): Wayne	3105
			"	Keensburg East (1): Wabash	2710
			"	Keenville: Wayne	3100
			"	Kell (1): Jefferson	2625
			"	Kenner: Clay	2930
			"	Kenner North: Clay	2970
			"	Kenner West: Clay	2870
			"	King: Jefferson	2840
			"	Lancaster: Wabash, Lawrence	2690
			"	Lancaster Central: Wabash	2815
			"	Lancaster South: Wabash	2720
			"	Lancaster West: Edwards, Wabash	2860
			"	Lawrence: Lawrence, Crawford	1860
			"	Lexington: Wabash	2970
			"	Lillyville: Cumberland, Effingham	2425
			Oblong "sand"	Main: Crawford	1340
			McClosky "lime"	Maple Grove: Edwards	3270
			"	Maple Grove East (1): Edwards	3215
			"	Marcoe (1): Jefferson	2750
			"	Markham City: Jefferson	3070
			"	Markham City North: Jefferson, Wayne	3075

(1) Abandoned; (2) Abandoned, revived

Chart L

System or Series	Group or Formation		Producing Strata (Sandstone unless otherwise noted)	Pool: County	Approximate depth in feet
Iowa (Lower Mississippian) series	Ste. Genevieve	Fredonia member	McClosky "lime"	Markham City West: Jefferson	3035
			"	Mason: Effingham	2500
			"	Mattoon: Coles	2010
			"	Maud Consol.: Wabash	2630
			"	Maud North Consol.: Wabash	x
			"	Maunie North: White	3030
			"	Maunie South: White	2920
			"	Maunie West (1): White	3040
			"	Mayberry: Wayne	3350
			"	Mayberry North (1): Wayne	3335
			"	Merriam: Wayne	3370
			"	Miletus: Marion	2350
			"	Mill Shoals: White. Hamilton, Wayne	3440
			"	Mt. Carmel: Wabash	2360
			"	Mt. Erie North: Wayne	3245
			"	Mt. Vernon: Jefferson	2800
			"	New Harmony-Keensburg Consol.: White, Wabash, Edwards	2930
			"	New Harmony South: White	3010
			"	New Haven: White	2840
			"	Newton (2): Jasper	2950
			"	Newton North (1): Jasper	2855
			"	Newton West (1): Jasper	2990
			"	Olney Consol.: Richland	3050
			"	Olney South (2): Richland	3055
			"	Omega: Marion	2490
			"	Parkersburg Consol.: Richland, Edwards	3130
			"	Parkersburg North: Richland	3085
			"	Parkersburg West: Richland, Edwards	3250
			"	Passport: Clay	3020
			"	Phillipstown Consol.: White, Edwards	3000
			"	Ridgway (1): Gallatin	2840
			"	Rinard (1): Wayne	3145
			"	Roaches: Jefferson	2250
			"	Roaches North: Jefferson	x
			"	Roland: White, Gallatin	3050
			"	Rural Hill: Hamilton	3230
			"	Russellville: Lawrence	1560
			"	Ste. Marie: Jasper	2840
			"	Ste. Marie West: Jasper	2815
			"	Sailor Springs Consol.: Clay	3000
			"	Salem: Marion	1990
			"	Schnell: Richland	3000
			"	Seminary: Richland	3200
			"	Sesser: Franklin	2860
			"	Shawneetown North: Gallatin	3045
			"	Stanford: Clay	3030
			"	Stanford South: Clay	3090
			"	Stanford West: Clay	3035
			"	Stokes-Brownsville: White	3120
			"	Storms: White	3055
			"	Stringtown: Richland	3040
			"	Stringtown East: Richland	3010
			"	Sumner: Lawrence	2260
			"	Thackeray: Hamilton	3505
			"	Thompsonville (1): Franklin	3120
			"	Toliver (1): Clay	2790
			"	Toliver East: Clay	2840
			"	Tonti: Marion	2130
			"	Trumbull: White	3290
			"	Valier: Franklin	2715
			"	Walpole: Hamilton	x
			"	West Frankfort: Franklin	2825
			"	Whittington: Franklin	2870
			"	Whittington West: Franklin	2900
			"	Willow Hill East: Jasper	2645
			"	Woodlawn: Jefferson	2200
			"	Zenith: Wayne	2970
	St. Louis		St. Louis ls.	Ina (1): Jefferson	3000
			Martinsville "sand"	Martinsville: Clark	480
			St. Louis ls.	Salem: Marion	2100
			"	Whittington: Franklin	3080
	St. Louis-Salem		Westfield ls.	Westfield: Clark, Coles, Edgar	330

(1) Abandoned; (2) Abandoned, revived; (x) Undetermined

System or Series	Group or Formation	Producing Strata (Sandstone unless otherwise noted)	Pool: County	Approximate depth in feet
Iowa Series (Lower Miss.)	Salem	Salem ls.	Aden Consol.: Hamilton, Wayne	3735
		"	Barnhill: Wayne	3795
		"	Jacksonville gas (1): Morgan	330
		"	Main: Crawford	1815
		"	Salem: Marion	2160
	Osage group	Carper	Johnson North: Clark	1325
		"	Martinsville: Clark	1340
Devonian system		Devonian ls.	Assumption: Christian	2325
		"	Assumption North: Christian	2280
		"	Bartelso: Clinton	2420
		"	Bartelso South: Clinton	2470
		"	Boulder: Clinton	2630
		"	Centralia: Clinton, Marion	2870
		Hoing	Colmar-Plymouth: Hancock, McDonough	450
		Devonian ls.	Irvington: Washington	3090
		"	Louden: Fayette, Effingham	3000
		"	Main: Crawford	2795
		"	Martinsville: Clark	1550
		"	Patoka: Marion	2835
		"	Salem: Marion	3430
		"	Sandoval: Marion	2920
		"	Sorento (2): Bond	1850
		"	Tonti: Marion	3500
		"	Woodlawn: Jefferson	3700
Dev.-Sil.		Devonian-Silurian ls.	Collinsville (1): Madison	1300
			Waverly gas: Morgan	980
Silurian system		Silurian ls.	McKinley: Washington	2240
		"	Marine: Madison	1735
		"	Mt. Auburn: Christian	1890
		"	Pittsfield (Pike Co.) gas (1): Pike	270
Ordovician system		"Trenton" ls.	Centralia: Clinton	3930
		"	Craig: Perry	3650
		"	Dupo: St. Clair	700
		"	Martinsville (1): Clark	2680
		"	St. Jacob: Madison	2260
		"	Salem: Marion	4500
		"	Shattuc: Clinton	4055
		"	Waterloo (2): Monroe	410
		"	Westfield: Clark, Coles, Edgar	2260
		"	Woburn South: Bond	3170

(1) Abandoned; (2) Abandoned, revived

Revised May 1, 1949

Chart N

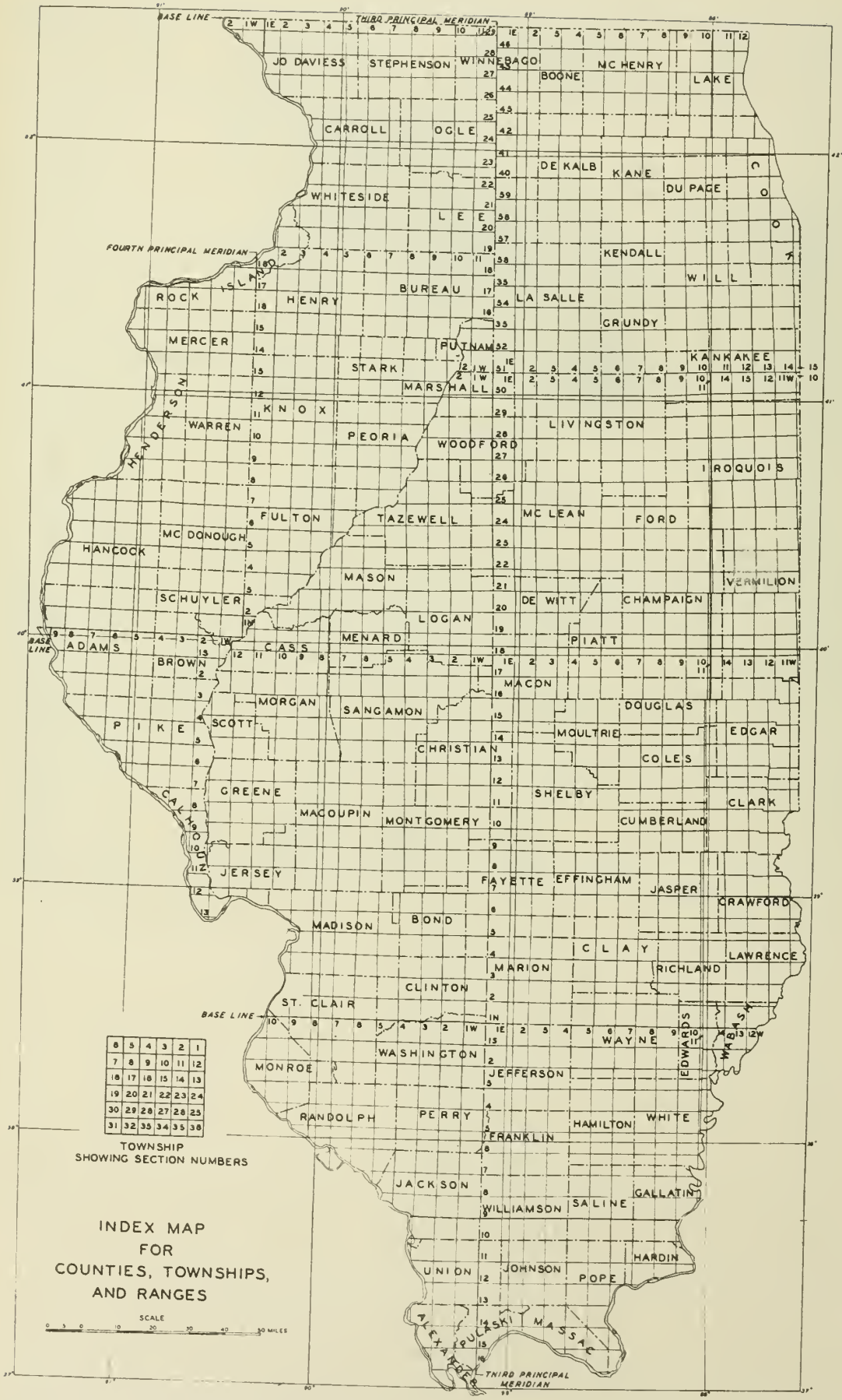
BASE LINE
THIRD PRINCIPAL MERIDIAN
FOURTH PRINCIPAL MERIDIAN
JO DAVIESS
STEPHENSON
WINNEBAGO
BOONE
MC HENRY
LAKE
CARROLL
OGLE
DE KALB
KANE
DU PAGE
COOK
WHITESIDE
LEE
KENDALL
WILL
ROCK ISLAND
HENRY
BUREAU
LA SALLE
GRUNDY
MERCER
PUTNAM
KANKAKEE
STARK
MARSHALL
KNOX
WARREN
HENDERSON
PEORIA
WOODFORD
LIVINGSTON
IROQUOIS
FULTON
TAZEWELL
MC LEAN
FORD
MC DONOUGH
HANCOCK
MASON
VERMILION
SCHUYLER
DE WITT
CHAMPAIGN
LOGAN
ADAMS
CASS
MENARD
PIATT
BROWN
MACON
MORGAN
SANGAMON
DOUGLAS
PIKE
SCOTT
MOULTRIE
EDGAR
CHRISTIAN
COLES
GREENE
SHELBY
CLARK
CALHOUN
MACOUPIN
MONTGOMERY
CUMBERLAND
JERSEY
FAYETTE
EFFINGHAM
JASPER
CRAWFORD
MADISON
BOND
CLAY
LAWRENCE
MARION
RICHLAND
CLINTON
ST. CLAIR
WAYNE
EDWARDS
WABASH
WASHINGTON
MONROE
JEFFERSON
RANDOLPH
PERRY
HAMILTON
WHITE
FRANKLIN
JACKSON
GALLATIN
WILLIAMSON
SALINE
HARDIN
UNION
JOHNSON
POPE
ALEXANDER
PULASKI
MASSAC
TOWNSHIP
SHOWING SECTION NUMBERS
INDEX MAP
FOR
COUNTIES, TOWNSHIPS,
AND RANGES
SCALE
MILES

DRILLING BY COUNTIES
WELLS COMPLETED BETWEEN JANUARY 4 AND JANUARY 31, 1949,
AND WILDCAT WELLS DRILLING ON JANUARY 31

(Abbreviations used in this report will be found on the last page.)
(Errata, old wells deepened, reconditioned old wells follow list of drilling wells.)

ADAMS COUNTY

1N, 5W, Clayton Twp.
23, SE NE SW. C. A. Beckman #1 Ackelson. D&A 1-10-50. TD 735' Maquoketa sh., top 693' Spd. 11-5-49. WF*

1N, 6W, Camp Point Twp.
34, 147' from S. line, 2259' from W. line, SW. H. McClintock #1 Bruns. LOC 1-31-50. WF.

BOND COUNTY

4N, 4W, Burgess Twp.
5, NE SE NW. J. M. Pierce #1 Nungesser. D&A (CDU)** 1-31-50. Spd. 1-6-50. WF.

5N, 3W, Central Twp.
8, 493' from S. line, 86' from E. line, SW NE. W. H. Wilson #1 H. M. Smith et al. SD 775' 1-31-50 Spd. 11-15-49. WF.

5N, 4W, Old Ripley Twp.
28, SE NW NE. F. L. Barbee #1 J. Gottfried. Drlg. 122' 1-31-50. Spd. 1-28-50. WF.

7N, 3W, LaGrange Twp.
30, SW NW NE. Mayor Drlg. Co. #1 Brown. Comp. 1-10-50. IP 8 BOP TD 718' Golconda ls., top 701' Spd. 12-8-49. Acidized 2000 gals. Panama Pool.
NEW PAY IN POOL.

7N, 4W, Shoal Creek Twp.
25, NE NW NE. Benoist Bros. #1 Koontz. RUST 1-31-50. WN*** (Panama Pool).

CHRISTIAN COUNTY

12N, 2W, Johnson Twp.
30, SE NE SW. W. Duncan et al #1 Johnston. Spd. 1-27-50. Drlg. 739' 1-31-50. WF.

13N, 1E, Prairieton Twp.
3, SE SE SW. Nat'l. Assoc. & Continental #29 J. H. Lawrence. Comp. 1-24-50. TD 2322' IP 46 BOP Devonian ls., top 2291' Spd. 12-18-49. Acidized 3000 gals. Assumption North Pool.

9, NW NE NE. Nat'l. Assoc. Pet. & Continental #3 H. Bilyeu "N". D&A (SO) 1-17-50. TD 2324' Devonian ls., top 2295' Spd. 11-28-49. Acidized 3000 gals. Assumption North Pool.

* Wildcat far - more than 2 miles from production.
** Completion data unreported; will be given when available; not included in total completions for month.
*** Wildcat near - from 1/2 to 2 miles from production.

CHRISTIAN COUNTY (Continued)

13N, 1E, Prairieton Twp.

9, 330' from N. line, 380' from E. line, NE SE. Nat'l. Assoc. & Continental #34 J. H. Lawrence. Crg. 2275' 1-31-50. Spd. 1-19-50. Assumption North Pool. TRENTON TEST

15, SW NE SW. H. R. Lippitt #3 R. T. Jones. TD 3000' 1-31-50. Spd. 11-10-49. Assumption North Pool. TRENTON TEST.

CLARK COUNTY

9N, 11W, York Twp.

1, 2500' from S. line, 630' from E. line, SW. F. B. Cline #1 Bubeck. SD 1214' 1-31-50. Spd. 12-14-49. WF.

10N, 13W, Martinsville Twp.

14, SW NE NE. Cooksey & English #1 Groves. SD 1-31-50. Spd. 11-29-49. WF.

11N, 10W, Wabash Twp.

20, SW SW SW. W. Dayton #1 Cooper "B". D&A (SO) 1-17-50. TD 2062 1/2' Devonian ls., top 2037' Spd. 11-9-49. Acidized 500 gals. Weaver Pool.

30, 380' from N. line, 225' from E. line, SW NE. W. Dayton #1 H. C. Lee. D&A (SO) 1-17-50. TD 2059' Devonian ls., top 2036' Spd. 10-29-49. Acidized 2000 gals. Weaver Pool.

11N, 11W, Wabash Twp.

36, SW SW NW. J. W. Rudy #1 C. Pine. D&A (SO) 1-24-50. TD 2283' Devonian ls., top 2243' Spd. 9-11-49. Acidized 1000 gals. WF.

11N, 14W, Parker Twp.

4, 1100' from N. line, 435' from E. line, NE NW. Gross Supply Co. #1 Johnson-Turner Estate. D&A (SO) 1-24-50. TD 569' Mississippian ls., top 310' Spd. 2-17-49. Acidized 1100 gals. Westfield Pool.

12N, 14W, Westfield Twp.

27, SW SW SE. G. C. & B. Mashburn #1 H. C. Schroeder. SD 300' 1-31-50. Spd. 1-5-50. WN (Westfield Pool).

CLAY COUNTY

2N, 5E, Xenia Twp.

16, NE NE NE. Bell Bros. #1 J. E. Smith. Drlg. 2927' 1-31-50. Spd. 1-23-50. WN (Xenia Pool).

4N, 7E, Hoosier Twp.

7, SW SW SE. C. Benson #1 H. Maxwell. PITS 1-31-50. WF.

23, 314' from N. line, 330' from W. line, SW NE. Magnolia #10 M. Drake. Comp. 1-10-50. IP 10 BOP TD 2620' Cypress ss., top 2610' Spd. 12-14-49. Shot 20 qts. Sailor Springs Cons. Pool.

CLINTON COUNTY

1N, 1W, Brookside Twp.

2, NW NW SE. H. Graham #1 Hanseman-McHenry Comm. Comp. 1-31-50. IP 23 BOP TD 4042' Trenton ls., top 3982' Spd. 12-16-49. Acidized 7500 gals. Centralia Pool.

CLINTON COUNTY (Continued)

2N, 1W, Meridian Twp.

1, SW NE NE. P. Doran #1 Hemminghaus. D&A 1-24-50. TD 1555' Bethel ss., top 1550' Spd. 1-20-50. WN (Sandoval Pool).

33, SW SE NE. P. Doran #1 Keister. D&A (CDU) 1-31-50. Spd. 1-2-50. Shattuc Pool.

3N, 2W, Irishtown Twp.

4, SE SE NE. G. L. Reasor #1 Davis. D&A 1-24-50. TD 2660' Devonian ls., top 2591' Spd. 12-29-49. WF.

3N, 3W, Wheatfield Twp.

23, SE SE NW. T. M. Conrey #1 King. Comp. 1-17-50. IP 10 BOP TD 1151' Bethel ss., top 1147' Spd. 11-17-49. WF.

23, NW NW SE. T. Conrey et al #1 Reupke. Comp. 1-17-50. IP 38 BOP TD 1127' Bethel ss., top 1122' Spd. 12-4-49. Carlyle North Pool.

23, SW SW NE. J. Dunnill #1 Weiter. Comp. 1-17-50. IP 34 BOP. TD 1150' Bethel ss., top 1144' Spd. 12-11-49. Carlyle North Pool.

26, NW NW NW. T. M. Conrey et al #1 M. Die Kemper. D&A 1-17-50. TD 1175' Bethel ss., top 1142' Spd. 1-9-50. WN (Carlyle North Pool).

COLES COUNTY

11N, 10E, Hutton Twp.

2, 400' from S. line, 330' from W. line, NE SW. A. M. Myers #1 Mann. SD 850' 1-31-50. Spd. 11-16-49. WF.

12N, 7E, Mattoon Twp.

27, NW SE NW. H. T. Nelson Trustees #1 N. Linder. D&A 1-17-50. TD 2065' Ste. Genevieve ls., top 2015' Spd. 12-27-49. Mattoon Pool.

12N, 8E, Lafayette Twp.

24, SE NE SE. James C. Pulliam #1 George Cashat. D&A 1-24-50. TD 1050' Pennsylvanian ss., top 300' Spd. 7-2-49. WF.

12N, 10E, Ashmore Twp.

14, NW NE NE. J. Lehwald #1 Winkleback. D&A 1-24-50. TD 765' St. Louis ls., top 745' Spd. 1-12-50. WF.

12N, 10E, Hutton Twp.

25, SW NW SW. E. S. Baldwin #1 J. M. Winkleback. SD 540' 1-31-50. Spd. 1-4-50 WF.

13N, 14W, Ashmore Twp.

19, NE SW NE. E. Zink et al #2 Childress Est. D&A 1-17-50. TD 500' Spd. 12-22-49. WF.

19, 330' from N. line, 430' from E. line, Sec. / E. Zink #3 Childress Est. D&A (SSO) 1-31-50. TD 415' Pennsylvanian ss., top 401' Spd. 1-13-50. WF.

CRAWFORD COUNTY

6N, 11W, Lamotte Twp.

16, NE NE NW. J. M. Shephard #1 Allison. D&A (CDU) 1-31-50. Spd. 1-11-50. Flat Rock Pool.

CRAWFORD COUNTY (Continued)

6N, 11W, LaMotte Twp.

16, 1770' from N. line, 330' from W. line, NE./ J. Shephard #1 Hughes. D&A 1-10-50 TD 988' Pennsylvanian ss., top 860' Spd. 12-13-49. Flat Rock Pool.

16, 1110' from N. line, 935' from W. line, NE. J. M. Shephard #1 E. C. Nethery. Comp. 1-17-50 TD 881' IP 10 BOP Pennsylvanian ss., top 871' Spd. 11-30-49 Shot 30 qts. Flat Rock Pool.

16, 1110' from N. line, 330' from W. line, NE. J. M. Shephard #2 E. C. Nethery. D&A 1-31-50. TD 1577' Ste. Genevieve ls., top 1515' Spd. 12-6-49. Flat Rock Pool.

16, 1110' from N. line, 1029' from E. line, NE. J. M. Shephard #3 Nethery. D&A 1-31-50 TD 1002' Pennsylvanian ss., top 739' Spd. 1-8-50. Flat Rock Pool.

DOUGLAS COUNTY

15N, 7E, Bourbon Twp.

26, NW NW NW. E. N. Breed #1 Owen. SD 990' 1-31-50. Spd. 7-29-49. WF.

EDGAR COUNTY

12N, 10W, Elbridge Twp.

7, NE NE SW. F. B. Cline #1 S. F. Webster. Drlg. 1353' 1-31-50. Spd. 1-2-50. WN (Elbridge Pool).

12N, 11W, Symmes Twp.

7, SE SE NE. Cooksey-English Oil Co. #1 Dickson. D&A 1-24-50 TD 1130' Ste. Genevieve ls., top 1064' Spd. 11-5-49. WF.

12N, 11W, Elbridge Twp.

10, 230' from S. line, 330' from E. line, NW NE. F. B. Cline #1 J. L. Miller. D&A 1-10-50 TD 1026' Ste. Genevieve ls., top 982' Spd. 11-23-49. WN (Elbridge Pool).

13N, 10W, Elbridge Twp.

31, SE SW NW. Nat'l. Assoc. & Continental #1 R. B. Smithson. D&A 1-17-50 TD 2030' Silurian ls., top 1996' Spd. 12-28-49. WF.

13N, 11W, Elbridge Twp.

27, SW SE SE. Mid-Globe Oil Corp. #1 Stanfield-Burgett. LOC 1-31-50. WN (Elbridge Pool).

36, SW SW SW. Nat'l. Assoc. & Continental #1 W. I. Maddock "A". Comp. 1-24-50 IP 40 BOP TD 930' McClosky ls., top 913' Spd. 12-18-49. Acidized 3500 gals. Elbridge Pool.

13N, 13W, Grandview Twp.

16, SW SE NW. W. A. Fullenkamp #1 Daisy Baber. LOC 1-31-50 WN (Dudley Pool).

20, SW SW SE. Wm. A. Fullenkamp #2 Daisy Baber. D&A 1-31-50. TD 484' Pennsylvanian ss., top 410' Spd. 1-9-50. WF.

20, SE SE NE. Wm. A. Fullenkamp - D. Baber. Csg. 1-31-50. Spd. 1-29-50. WF.

EDGAR COUNTY (Continued)

13N, 13W, Grandview Twp.

21, 746' from N. line, 435' from E. line, NE SE. P. M. Henderson #1 L. Linder. SD 572' 1-31-50. Spd. 12-21-49. WF.

29, NE SE NW. C. E. Skiles #3 Elsie Tate. D&A (SO) 1-31-50. TD 463' Pennsylvanian ss., top 443' Spd. 11-28-49. Shot 15 qts. WF.

33, 1327' from S. line, 330' from E. line, SE. C. E. Skiles #3 Smith Heirs. D&A 1-10-50. TD 637' Pennsylvanian ss., top 418' Spd. 12-18-49. Grandview Pool.

13N, 14W, Kansas Twp.

10, 1035' from N. line, 330' from E. line, NW NW. A. N. Roth & R. Bartelmay #2-A. Whisnand. POP 1-31-50. Spd. 11-8-49. WN (Warrenton-Borton Pool).

35, 43' from E. line, 333' from S. line, SE NW. Garvin Lawrence #1 H. L. Juntsen. D&A 1-10-50. TD 525' Pennsylvanian ss., top 510' Spd. 10-22-49. WF.

14N, 13W, Buck Twp.

27, 330' from N. line, 430' from E. line, SW. Truman W. Drake #1 Lulu Newcomer. SD 450' 1-31-50. Spd. 9-19-49. WN (Dudley Pool).

15N, 14W, Embarrass Twp.

36, SW SE SW. C. Edwin Hair #1 Eva Crawford. D&A 1-24-50 TD 456' Pennsylvanian ss., top 432' Spd. 12-30-49. WF.

16N, 14W, Young America Twp.

12, SW SW NW. Slemaker & McClintock #1 W. J. Baum. D&A 1-24-50 TD 407' Pennsylvanian ss., top 136' Spd. 1-20-50. WF.

EDWARDS COUNTY

1S, 14W, Bone Gap Twp.

9, NE SE NE. R. P. Johnson #1 Morgan. D&A 1-17-50. TD 3140' Ste. Genevieve ls., top 2981' Spd. 12-30-49. WF.

2S, 10E, Dixon Twp.

32, SE SW NW. Texas #1 O. J. Vincent. SD 1-31-50. Spd. 12-15-49. WN (Mitchell Pool).

2S, 14W, Browns Twp.

6, 380' from S. line, 2650' from E. line, N 1/2 Sec. W. I. Lewis #2 Neu "A". Comp. 1-10-50 IP 10 BOP TD 3111' McClosky ls., top 3104' Spd. 11-11-49. Acidized 5000 gals. Albion Cons. Pool.

6, 1130' from N. line, 1880' from E. line, Sec. E. A. Obering #4 Fewkes-Shaw Comm. Comp. 1-10-50. IP 93 BOP TD 2261' Waltersburg ss., top 2254' Spd. 11-26-49. Albion Cons. Pool.

3S, 10E, Dixon Twp.

2, NE SE NE. Calvert & Willis & W. Duncan #1 G. R. Evans. RURT 1-31-50. WN (Albion Cons. Pool).

EFFINGHAM COUNTY

8N, 4E, Moccasin Twp.

7, SE SE SE. J. G. Doty #1 Inman. Drlg. 1020' 1-31-50. Spd. 1-28-50. WN (Louden Pool).

18, 770' from S. line, 330' from W line, SW SW. H. Luttrell #1 Moorehead. Comp. 1-10-50. IP 23 BOP TD 1589' Cypress ss., top 1554' Spd. 12-9-49. Louden Pool. Shot 60 qts.

18, SW SW SW. H. Luttrell #1 O. Yakel et al. Comp. 1-31-50. IP 5 BOP & 1 BW TD 1556' Cypress ss., top 1536' Spd. 12-27-49. Shot 40 qts. Louden Pool.

18, NE NE NE. M. H. Richardson #1-A R. Lily. DST 1-31-50. WN (Louden Pool).

19, NW SE SW. Dell Carroll #1 Newburn. Comp. 1-10-50. IP 60 BOP TD 1562' Cypress ss., top 1556' Spd. 12-18-49. Shot 10 qts. Louden Pool.

19, SW NE SW. Dell Carroll #1 Ed Shelton. Comp. 1-17-50. IP 5 BOP & 25 BW. TD 1596' PB 1564'. Cypress ss., top 1561' Spd. 11-18-49. Shot 10 qts. Louden Pool.

19, SW NW NE. Jones & Simpson #1 J. W. Clesson. D&A 1-10-50. TD 1575' Cypress ss., top 1522' Spd. 12-27-49. Louden Pool.

19, SE NE NW. Jones & Simpson #1 Phillips. Comp. 1-24-50. IP 50 BOP & 24 BW. TD 1549' PB 1520' Cypress ss., top 1509' Spd. 12-15-49. EXTENSION TO LOUDEN POOL.

19, 409' from S. line, 81' from E. line, SW NW. H. Luttrell #1 Preiss. Comp. 1-31-50. IP 36 BOP TD 1558' Cypress ss., top 1550' Spd. 12-27-49. Shot 10 qts. Louden Pool.

19, SE NW SW. R. Troop et al #1 Holstie-Shelton. Comp. 1-10-50. IP 30 BOP & 75 BW TD 1569' PB 1565' Cypress ss., top 1557' Spd. 12-14-49. Shot 20 qts. Louden Pool.

19, SW NW SW. Yakey & Troop #2 Holste-Shelton Comp. 1-31-50. IP 96 BOP TD 1557' Cypress ss., top 1549' Spd. 1-12-50 Shot 10 qts. Louden Pool.

19, NW SW SW. R. Troop et al #1 Johans et al. Comp. 1-24-50 IP 60 BOP TD 1563' Cypress ss., top 1556' Spd. 12-24-49. Shot 10 qts. Louden Pool.

31, NW NW NE. Jones & Simpson #1 McVickers. D&A 1-24-50 TD 1690' Cypress ss., top 1678' Spd. 1-6-50. WN (Louden Pool).

FAYETTE COUNTY

5N, 2E, Wilberton Twp.

17, SW NE SW. Paul Doran et al #1 Summan. D&A 1-17-50. TD 2141' Ste. Genevieve ls., top 2032' Spd. 1-11-50 WF.

6N, 3E, Wheatland Twp.

6, 650' from N. line, 990' from E. line, NE NW. Texas #16 O. Neathery. Comp. 1-10-50. IP 110 BOP & 10 BW TD 1565' PB 1550' Cypress ss., top 1514' Spd. 12-8-49. Shot 36 qts. Louden Pool.

FAYETTE COUNTY (Continued)

7N, 3E, Avena Twp.

2, SW SW NE. Jones & Simpson #1 Koberlein "A". Comp. 1-31-50. IP 90 BOP & 12 BW TD 1615' Cypress ss., top 1587' Spd. 12-28-49. Shot 10 qts. Louden Pool.

2, NW SE NW. J. D. Kuykendal et al #2 Koberlein. Comp. 1-24-50. IP 110 BOP & 5 BW. TD 1605' Cypress ss., top 1576' Spd. 12-15-49. Shot 60 qts. Louden Pool.

3, NW NW SE. Carter #4 J. W. DeLassus. Comp. 1-10-50. TD 1594' Cypress ss., top 1551' Spd. 12-3-49. Shot 55 qts. Louden Pool. IP 135 BOP

3, NE NW SE. Carter #5 J. W. DeLassus. Comp. 1-31-50. IP 25 BOP & 15 BW. TD 1598' Cypress ss., top 1581' Spd. 12-7-49. Shot 30 qts. Louden Pool.

3, SW SW NE. Carter #1 D. Florence. Comp. 1-10-50. IP 110 BOP TD 1591' Cypress ss., top 1545' Spd. 12-6-49. Shot 50 qts. Louden Pool.

3, NW SW NE. Carter #2 D. Florence. Comp. 1-24-50. IP 85 BOP Cypress ss., t 1539' TD 1589' Spd. 12-13-49. Shot 50 qts. Louden Pool.

3, NE SW NE. Carter #3 D. Florence. Comp. 1-10-50. IP 90 BOP TD 1589' Cypr ss., top 1543' Spd. 12-10-49. Shot 50 qts. Louden Pool.

3, SE SW NE. Carter #4 D. Florence. Comp. 1-31-50. IP 84 BOP TD 1593' Cypress ss., top 1551' Spd. 12-17-49. Shot 40 qts. Louden Pool.

3, NW NE SE. Carter #1 Poorman. Comp. 1-31-50. IP 70 BOP & 50 BW TD 1603' PB 1600' Cypress ss., top 1569' Spd. 12-14-49. Shot 40 qts. Louden Pool

3, NE NE SE. Carter #2 Poorman. Comp. 1-31-50. IP 30 BOP TD 1604' Cypress ss., top 1582' Spd. 12-28-49. Shot 10 qts. Louden Pool.

3, SE NW NE. H. Luttrell #5 Rhodes. Comp. 1-24-50. IP 110 BOP & 1 BW TD 156 Cypress ss., top 1544' Spd. 12-28-49. Shot 80 qts. Louden Pool.

3, SW NW NE. H. Luttrell #6 Rhodes. Comp. 1-31-50. IP 65 BOP & 2 BW TD 1570 Cypress ss., top 1532' Spd. 1-12-50. Shot 80 qts. Louden Pool.

3, SE SE NW. M. H. Richardson #1 Drury. Comp. 1-24-50. IP 4 BOP & 1 BW TD 1592' Cypress ss., top 1542' Spd. 12-9-49. Shot 40 qts. Louden Pool.

3, NW SE SW. M. H. Richardson #3 J. H. Seibert. Comp. 1-31-50 IP 90 BOP TD 1591' PB 1588' Cypress ss., top 1548' Spd. 12-14-49. Shot 80 qts. Louden Pool.

10, NW NE NW. Carter #1 L. C. Seibert. Comp. 1-31-50 IP 120 BOP TD 1592' Cypress ss., top 1558' Spd. 1-12-50 Shot 30 qts. Louden Pool.

22, 360' from S. line, 330' from W. line, SW SW. C. R. Winn #1 Weaver. D&A 1-31-50. TD 1630' Cypress ss., top 1616' Spd. 1-26-50. WN (Louden Pool

32, SE SE SE. Carter #1 L. Hinton. D&A 1-10-50. TD 2082' Ste. Genevieve ls. top 1826' Spd. 12-27-49. WN (Louden Pool).

FAYETTE COUNTY (Continued)

8N, 3E, Loudon Twp.

34, SW NE SE. Carter #1 S. Durbin. D&A 1-24-50. TD 1956' Ste. Genevieve ls., top 1755' Spd. 12-19-49. Louden Pool. Respud 1-3-50.

34, SE SE SE. H. Luttrell #2 DeLassus. Comp. 1-24-50. IP 80 BOP & 2 BW TD 1594' Cypress ss., top 1539' Spd. 12-17-49. Shot 60 qts. Louden Pool.

34, NE SE NW. Magnolia #10 D. Rhodes. Comp. 1-17-50. IP 43 BOP TD 1545' Cypress ss., top 1534' Spd. 12-27-49. Shot 15 qts. Louden Pool.

35, NE NW SW. H. Luttrell #1 R. Buzzard. Comp. 1-24-50. IP 152 BOP & 3 BW. TD 1571' Cypress ss., top 1525' Spd. 12-17-49. Shot 85 qts. Louden Pool.

35, NE SE NW. B. Roan #3 Buckmaster. Comp. 1-17-50. IP 130 BOP TD 1585' Cypress ss., top 1557' Spd. 12-9-49. Shot 40 qts. Louden Pool.

35, 400' from N. line, 400' from W. SE NW. Bert Roan #4 F. Buckmaster. Comp. 1-31-50. IP 85 BOP TD 1585' Cypress ss., top 1541' Spd. 12-14-49. Shot 80 qts. Louden Pool.

35, SW SW NE. Smith Oil Assoc. #1 Clow "B". Comp. 1-10-50. TD 1580' IP 120 BOP Cypress ss., top 1546' Spd. 12-4-49. Shot 60 qts. Louden Pool.

35, NW NW SE. Smith Oil Assoc. #5 G. Kuffels. Comp. 1-10-50. IP 140 BOP TD 1583' Cypress ss., top 1552' Spd. 12-16-49. Shot 50 qts. Louden Pool.

35, NE NE SW. A. Valter et al #3 W. M. Myers. Comp. 1-10-50. IP 210 BOP TD 1583' Cypress ss., top 1517' Spd. 12-9-49. Shot 85 qts. Louden Pool.

9N, 3E, Loudon Twp.

25, SE SE NE. Paul Doran & Rock Island #1 R. W. Larimore. D&A (SO) 1-17-50. TD 1683' Bethel ss., top 1676' Spd. 12-20-49. Shot 10 qts. WN (Louden Pool).

FRANKLIN COUNTY

5S, 2E, Barren Twp.

25, NE NE SW. B. D. Jones #1 W. J. Todd. Comp. 1-31-50. IP 180 BOP & 3 BW. TD 2466' Cypress ss., top 2456' Spd. 10-4-49. Shot 15 qts. EXTENSION TO BENTON NORTH POOL.

25, NW NE SE. J. W. Monhall #1 Rockwood. D&A (CDU) 1-31-50. Spd. 12-27-49. Benton North Pool.

5S, 3E, Ewing Twp.

29, NE NW NW. Oil Management #1 Jones. Comp. 1-10-50. IP 17 BOP & 24 BW. TD 2852' PB 2320' Hardinsburg ss., top 2308' Spd. 4-27-49. Whittington Pool.

7S, 4E, Cave Twp.

9, SE NW SW. H. V. Spires #1 J. A. Maynard. D&A 1-10-50. TD 3083' McClosky ls., top 3071' Spd. 12-7-49. Thompsonville North Pool.

12, NE NW NE. Carter #2 Trustees Tract #8. Comp. 1-24-50. IP 20 BOP & 30 BW. TD 3269' PB 3185' Aux Vases ss., top 3177' Spd. 12-4-49. Shot 20 qts. Thompsonville East Pool.

FRANKLIN COUNTY (Continued)

7S, 4E, Cave Twp.

12, NE SE NW. Carter #1 Trustees Tract #9. D&A (SO) 1-10-50. TD 3188' Aux Vases ss., top 3181' Spd. 12-21-49. Thompsonville East Pool.

16, SE NW NW. Nation Oil #1 A. S. Wood Trustee. D&A 1-24-50. TD 3216' Ste. Genevieve ls., top 3122' Spd. 12-24-49. Thompsonville North Pool.

GALLATIN COUNTY

7S, 8E, Omaha Twp.

20, SE NE SW. R. W. Choisser #1 Stowall. D&A (CDU) 1-31-50. Spd. 1-23-50. Roland Pool.

26, 398' from N. line, 335' from E. line, NW NE. J. Reznic #1 J. Kinsall et al. CO 1-31-50. Spd. 11-27-49. WN (Roland Pool).

26, SW NW NE. Joe Reznic #2 J. Kinsall et al. D&A 1-31-50. TD 2935' Aux Vases ss., top 2904' Spd. 1-12-50. WN (Roland Pool).

28, NE NE NW. Indiana Farm Bureau & C. E. Brehm #2 Beasley. D&A (SO) 1-24-50. TD 2149' Waltersburg ss., top 2088' Spd. 12-13-49. Shot 130 qts. Roland Pool.

28, NE SE NW. King #1 West. D&A 1-10-50. TD 2068' Waltersburg ss., top 2033' Spd. 12-21-49. Roland Pool.

7S, 9E, Asbury Twp.

28, SW SW NW. C. E. Skiles #1 J. P. Holland. WOC 1-31-50. Spd. 12-14-49. WN (Cottonwood Pool).

34, NW SW NW. C. E. Brehm #1 L. H. Reeder. D&A 1-17-50. TD 2312' Vienna ls., top 2305' Spd. 12-18-49. Cottonwood Pool.

8S, 9E, Ridgway Twp.

1, SE SE NE. H. Ripley et al #1 C. Downen. Comp. 1-10-50. IP 56 BOP TD 2486' Cypress ss., top 2472' Spd. 12-2-49. Shot 40 qts. Inman West Cons. Pool.

12, NW NE NE. Cherry & Kidd #4 W. E. Barnett. Comp. 1-17-50. IP 150 BOP & 25 BW TD 2507' Tar Springs, Hardinsburg, Cypress ss. Spd. 11-19-49. Shot 50 qts. & 5 qts. marbles. Inman West Cons. Pool.

12, SE NE NE. Cherry & Kidd #5 W. E. Barnett. Comp. 1-17-50. IP 140 BOP & 5 BW TD 2499' Hardinsburg & Cypress ss. Spd. 12-8-49. Shot 40 qts. Inman West Cons. Pool.

14, SE SE SE. Capco Oil Co. #1 Maloney. Comp. 1-10-50. IP 15 BOP & 7 BW. TD 2154' Tar Springs ss., top 2138' Spd. 11-9-49. Shot 20 qts. Inman Pool.

8S, 10E, New Haven Twp.

6, SE SW SW. B. M. Heath #3 Union Cent. Ins. Co. Comp. 1-10-50. IP 63 BOP & 13 BW TD 2495' PB 2156' Tar Springs ss., top 2137' Spd. 11-16-49. Shot 90 qts. Inman West Cons. Pool.

21, NW NE SE. Carter #2 G. A. Pielemeir. Comp. 1-10-50. IP 30 BOP & 57 BW. T 1992' Waltersburg ss., top 1982' Spd. 12-17-49. Shot 30 qts. Inman East Cons. Pool.

GALLATIN COUNTY (Continued)

8S, 10E, New Haven Twp.

21, NE SW SE. Dee Miller Drlg. Co. #2 Pielemeir "A". Comp. 1-10-50. IP 35 BOP TD 2417' Cypress ss., top 2401' Spd. 12-10-49. Shot 70 qts. Inman East Cons. Pool.

GREENE COUNTY

10N, 10W, Rock Bridge Twp.

9, SE SE SW. B. W. Quick #1 C. W. Meng. LOC 1-31-50. WF.

HAMILTON COUNTY

6S, 5E, Flannigan Twp.

14, NW SW NW. E. H. Kauffman #4 Flanagan. Comp. 1-17-50. IP 54 BOP TD 3158' Aux Vases ss., top 3111' Spd. 11-16-49. Shot 75 qts. Rural Hill Pool.

14, 250' from S. line, 330' from E. line, NW NW. E. H. Kaufman #5 Flanagan. Comp. 1-17-50. IP 207 BOP & F. TD 3177' Aux Vases ss., top 3138' Spd. 11-29-49. Shot 80 qts. Rural Hill Pool.

6S, 6E, Twigg Twp.

4, SW NW SW. W. Duncan & Calvert & Willis #1 C. Suttle. Tstg. 1-31-50. Spd. 1-2-50. WN (Rural Hill Pool).

6, SW SE NW. W. Duncan #1 McMahon. D&A 1-17-50. TD 3308' Ste. Genevieve ls., top 3154' Spd. 1-1-50. Rural Hill Pool.

7, NW NW SE. H. V. Spires #2 Dial "A". Comp. 1-31-50. IP 100 BOP TD 3144' Aux Vases ss., top 3100' Spd. 12-16-49. Shot 155 qts. Rural Hill Pool.

7, NE SW SE. H. V. Spires #1 Hefner. Comp. 1-10-50. IP 19 BOP & 4 BW. TD 3288' PB 3115' Aux Vases ss., top 3099' Spd. 10-12-49. Shot 64 qts. Rural Hill Pool. Respud 11-13-49

7, 300' from S. line, 429' from E. line, SW NE. Stewart Oil #2 J. Johnson Unit. Comp. 1-24-50. IP 120 BOP TD 3149' Aux Vases ss., top 3110' Spd. 12-6-49 Shot 70 qts. Rural Hill.

8, NW NE SE. Calvert & Willis & W. Duncan #1 Cox. Comp. 1-24-50. IP 153 BOP & 5 BW. TD 3105' Aux Vases ss., top 3072' Spd. 12-5-49. Shot 100 qts. Rural Hill Pool.

8, NE NW SE. Stewart Oil #1 Mangus. Comp. 1-31-50. IP 41 BOP & 20 BW TD 3111' Aux Vases ss., top 3075' Spd. 12-18-49. Shot 55 qts. Rural Hill Pool.

8, SW SE NE. Stewart Oil #1 Miller. D&A (SO) 1-24-50. TD 3282' Ste. Genevieve ls., top 3121' Spd. 1-7-50. Rural Hill Pool.

17, NW NW SW. Texas #2 C. Vaughan. D&A (SO) 1-24-50. TD 3190' Aux Vases ss., top 3135' Spd. 12-18-49. Shot 48 qts. Rural Hill Pool.

6S, 7E, Mayberry Twp.

20, NW SW NE. Cartor #1 J. Steele. Drlg. 2628' 1-31-50. Spd. 1-18-50. WN (Dale-Hoodville Cons. Pool).

HAMILTON COUNTY (Continued)

7S, 5E, Flannigan Twp.

5, NW SW SW. J. W. Everhart #3 Wesley Foundation. Comp. 1-31-50. IP 100 BOP TD 3237' Aux Vases ss., top 3225' Spd. 12-18-49. Shot 25 qts. Cantrell Pool.

6, SE NE SW. Nash Rodwine et al #2 Bowen. Drlg. 3208' 1-31-50. Spd. 1-15-50. WN (Cantrell Pool).

7, NW NE NE. Taylor & Schumacher #2 Lowe & Malone. Comp. 1-24-50. IP 200 BOP TD 3200' Aux Vases ss., top 3185' Spd. 11-29-49. Shot 25 qts. Cantrell Pool.

JASPER COUNTY

5N, 9E, Small Wood Twp.

11, SW SW NE. J. M. Miller #1 M. Heap. D&A 1-17-50. TD 3088' Ste. Genevieve ls., top 2992' Spd. 1-5-50. WN (Clay City-Noble Cons. Pool).

6N, 9E, Wade Twp.

13, NW NE SW. Rubel & Glazer #1 Waggoner. D&A 1-10-50. TD 2995' Ste. Genevieve ls., top 2895' Spd. 12-28-49. Newton Pool.

7N, 8E, North Muddy Twp.

13, NE SW SE. A. J. Slagter Jr. #1 Hall. LOC 1-31-50. WF.

JEFFERSON COUNTY

1S, 3E, Fields Twp.

25, SE SW SE. T. B. Dirickson #1 Stonecipher. LOC 1-31-50. WN (Divide Pool).

2S, 2E, Shilo Twp.

23, NW SE NW. Collins Bros. #1 Payne. Tstg. 1-31-50. Spd. 10-9-49. WF.

2S, 4E, Webber Twp.

20, 280' from N. line, 380' from E. line, NW. Nation Oil Co. #1 Cherry & Bicker D&A 1-24-50. TD 3065' Ste. Genevieve ls., top 2932' Spd. 5-19-49. WF.

3S, 1E, Blissville Twp.

21, NE SE NE. J. W. Everhart #1 Sulcer. D&A 1-10-50. TD 2454' Ste. Genevieve ls., top 2281' Spd. 12-17-49. WF.

3S, 2E, McClellan Twp.

2, 330' from S. line, 280' from W. line, SE NW. H. E. Howard #9 McLaughlin. D&A 1-24-50 TD 2866' Ste. Genevieve ls., top 2732' Spd. 1-10-50. William Pool.

4S, 2E, Elk Prairie Twp.

11, SW SW NE. Sohio #1 J. R. Wilbanks. D&A 1-17-50. TD 2873' Ste. Genevieve ls., top 2724' Spd. 12-31-49. WN (Nason Pool).

LAWRENCE COUNTY

2N, 12W, Denison Twp.

4, NE SW SE. W. O. Allen #1 Allender. D&A (SO) 1-10-50. TD 2250' Ste. Genevieve ls., top 2170' Spd. 12-28-49. WN (Lawrence Pool).

2N, 12W, Lukin Twp.

6, SE SE NW. Gopher Drlg. Co. #1 E. M. Tucker et al. LOC 1-31-50. WN (Lawrence Pool).

LAWRENCE COUNTY (Continued)

2N, 12W, Lukin Twp.

17, NW SE NW. J. H. Zanetis #1 H. M. Summers. Comp. 1-24-50. IP 23 BOP TD 1563' Pennsylvanian ss., top 1545' Spd. 12-7-49. Shot 20 qts. Ruark Pool.

18, SE SW NE. Hayes Drlg. & Big Four #1 G. Young. D&A 1-10-50. TD 2392' Ste. Genevieve ls., top 2334' Spd. 12-18-49 Ruark Pool.

2N, 13W, Lukin Twp.

12, NE SE NE. J. Zanetis #1 S. Bass et al. D&A (SO) 1-24-50. TD 1689' Tar Springs ss., top 1664' Spd. 1-14-50. WN (Ruark Pool).

3N, 11W, Denison Twp.

32, SW NW SW. R. L. Harris #2 W. E. Finley. Comp. 1-31-50. IP 14 BOP. TD 1888' McClosky ls., top 1811' Spd. 12-11-49. Acidized 7000 gals. Lawrence Pool.

33, 330' from S. line, 416' from W. line, SW SW. J. Zanetis #1 G. Conrad. WOC 1-31-50. Spd. 12-29-49. WN (Lawrence Pool).

4N, 13W, Petty Twp.

11, NW NE NW. J. L. Black #1 L. Legg. D&A (CDU) 1-31-50. Spd. 1-21-50. Lawrence Pool.

25, 695' from N. line, 907' from E. line, NE SE. J. M. Zanetis #2 O. C. Stoltz et al. Comp. 1-31-50. IP 30 BOP TD 1770' Rosiclare ls., top 1763' Spd. 12-17-49. Acidized 3500 gals. Lawrence Pool.

LOGAN COUNTY

19N, 3W, Broadwell Twp.

7, SE NW NE. Elmer E. Willspach #1 Park. Drlg. 1505' 1-31-50. Spd. 11-29-49. WF.

MACOUPIN COUNTY

9N, 7W, Brushy Mound Twp.

12, 340' from S. line, 330' from E. line, SE SW. D. E. Lambert #1 H. Paul. LOC 1-31-50. WF.

MADISON COUNTY

4N, 5W, Saline Twp.

9, NE NE SW. Columbus Explor. #1 Kunz. D&A 1-10-50. TD 2079' Silurian ls., top 2045' Spd. 12-24-49. WF.

5N, 5W, Leef Twp.

25, 100' from N. line, 330' from W. line, NE SE. J. A. Pierce #1-A Keller. D&A 1-17-50. TD 692' Pennsylvanian ss., top 667' Spd. 12-23-49. WF.

6N, 6W, Olive Twp.

9, 448' from S. line, 236' from W. line, SE SW. J. R. Bradshaw #1 Schuette. LOC 1-31-50. WN (Livingston Pool).

17, 630' from S. line, 330' from W. line, NW SE. A. J. Hausmann #4 (3-A) A. Seivers. Comp. 1-10-50. IP 10 BOP TD 570' Pennsylvanian ss., top 532' Spd. 11-17-49. Shot 20 qts. Livingston Pool.

17, 661' from S. line, 300' from W. line, SW NE. W. H. Krohn #5 Kroeger Est. Comp. 1-10-50. IP 30 BOP TD 540' Pennsylvanian ss., top 524' Spd. 12-11-49 Shot 5 qts. Livingston Pool.

MADISON COUNTY (Continued)

6N, 6W, Olive Twp.

17, 662' from S. line, 365' from W. line, NW. O. R. Shull #4 A. Hunecke. Comp. 1-10-50. IP 5 BOP & 5 BW TD 575' PB 573' Pennsylvanian ss., top 561' Spd. 11-21-49. Shot 10 qts. Livingston Pool.

19, 288' from S. line, 398' from E. line, SE NE. A. Wilson #1 Herring. D&A 1-31-50. TD 560' Pennsylvanian ss., top 550' Spd. 1-14-50. Livingston Pool.

28, W 1/2, NE SW. George Zicos #1 J. Repovsch. RUST 1-31-50. Spd. 1-10-50. WN (Livingston Pool).

33, 355' from N. line, 371' from W. line, NW NE. L. L. Benoist #1 F. Vertovsek. D&A 1-31-50. TD 845' Ste. Genevieve ls., top 770' Spd. 11-6-49. WF.

33, SE SE SE. W. O. Laswell #1 G. M. Suhre. SD 615' 1-31-50. Spd. 11-15-49. WF.

33, SW NE NW. L. Turner #1 Hoxsey Hrs. SD 575' 1-31-50. Spd. 8-8-49. WF.

6N, 7W, Omphghent Twp.

12, 1780' from S. line, 1' from W. line, SE. R. Updike #1 E. D. Best. D&A 1-31-50. TD 550' Pennsylvanian ss., top 532' Spd. 1-20-50. WN (Livingston Pool).

MARION COUNTY

1N, 1E, Centralia Twp.

3, 330' from N. line, 380' from E. line, SW SE. Texas #4 Franke-Meyer Unit. Comp. 1-31-50. IP 150 BOP TD 1659' Cypress ss., top 1637' Spd. 12-27-49. Shot 24 qts. Raccoon Lake Pool.

3, NE SW NE. Texas #3 G. Griner. Comp. 1-31-50. IP 5 BOP & 19 BW. TD 2004' PB 1661' Cypress ss., top 1627' Spd. 12-6-49. Raccoon Lake Pool.

3, 380' from S. line, 343' from E. line, SW NE. Texas #4 G. Griner. Comp. 1-24-50. IP 147 BOP & 5 BW TD 1619' Cypress ss., top 1601' Spd. 12-12-49. Shot 10 qts. Raccoon Lake Pool.

3, 330' from S. line, 380' from E. line, NW SE. Texas #6 C. Langenfeld. Comp. 1-10-50. IP 150 BOP TD 1619' Cypress ss., top 1593' Spd. 12-2-49. Shot 12 qts. Raccoon Lake Pool.

3, 307' from N. line, 303' from W. line, NW SE. Texas #8 C. Langenfeld. Comp. 1-24-50. IP 60 BOP & 56 BW TD 1643' PB 1627' Cypress ss., top 1610' Spd. 11-20-49. Shot 30 qts. Raccoon Lake Pool.

3, 380' from N. line, 330' from W. line, NE SE. Texas #3 L. O. Meyer Unit. Comp. 1-31-50. IP 58 BOP & 28 BW TD 1622' Cypress ss., top 1607' Spd. 12-18-49. Shot 20 qts. Raccoon Lake Pool.

10, NW NE NE. Texas #1 G. S. Wooters. D&A 1-31-50. TD 2049' Ste. Genevieve ls., top 1930' Spd. 1-20-50. Raccoon Lake Pool.

21, SE NW NE. Roy Powers et al #1 City of Centralia. Spd. 1-30-50. WN (Brown Pool).

MONTGOMERY COUNTY
7N, 4W, Grisham Twp.

22, 400' from S. line, 450' from W. line, NE NW. Mazzarino & Neary #1 C. Marok. D&A 1-10-50. TD 910' Pottsville ss., top 603' Spd. 11-30-49. WN (Panama Pool).

23, SW NE SW. L. Fisk #1 Grabruck. D&A (SO) 1-24-50. TD 870' Ste. Genovieve ls., top 855' Spd. 9-29-49. Panama Pool.

24, NW SW NW. Bonoist Bros. #1 C. C. Haworth. D&A (CDU) 1-31-50. Spd. 12-5-49 WN (Panama Pool).

MORGAN COUNTY
13N, 8W, Waverly Twp.

15, 660' from N. line, 660' from E. line, C NE NE. Murwood Oil & Gas #1 O. Sims Comm. Tstg. 1-31-50. Spd. 11-9-49. WN (Waverly Pool).

16, C NE SW. Murwood Oil & Gas #1 Ella Rogers. D&A 1-17-50. TD 1193' Silurian ls., top 1138' Spd. 12-8-49. WN (Waverly Pool).

MOULTRIE COUNTY
13N, 6E, East Nelson Twp.

33, NW NE SE. Paul Doran et al #1 G. Pierce. D&A 1-31-50. TD 2072' Ste. Genovieve ls., top 1926' Spd. 1-21-50. WF.

15N, 4E, Dora Twp.

31, NW NW NW. E. H. Kaufman #1 M. R. Welsh. D&A (CDU) 1-31-50. Spd. 1-20-50. WF.

PERRY COUNTY
6S, 3W, Pinckneyville Twp.

3, NE NW SE. Kingwood Oil Co. #1 Hincke. D&A 1-31-50. TD 1385' Lower Paint Creek ss., top 1316' Spd. 1-19-50. WF.

PIKE COUNTY
3S, 4W, Fairmount Twp.

5, 612' from N. line, 390' from E. line, NE SW. Orville Carls #1 Kurfmann. LOC 1-31-50. WF.

RANDOLPH COUNTY
5S, 5W, Steelville Twp.

31, SE SE NE. Henson Drlg. Co. #1 R. J. Maxwell et al. CO 605' 1-31-50. Spd. 10-24-49. WF.

RICHLAND COUNTY
2N, 10E, Madison Twp.

12, NE NE SE. R. T. Johnson & Davis #1 C. W. Moore. Comp. 1-17-50. IP 382 BOF TD 3280' McClosky ls., top 3270' Spd. 12-14-49. Acidized 2000 gals. DISCOVERY WELL OF CALHOUN EAST POOL.

12, NE NW SE. Texas #1 T. R. Noland. D&A 1-24-50. TD 3380' St. Louis ls., top 3375' Spd. 1-8-50. Calhoun East Pool.

26, 330' from N. line, 319' from E. line, NE NW. D. Baines #1 J. Bossette. Tstg. 1-31-50. Spd. 12-22-49. WN (Parkersburg West Pool).

RICHLAND COUNTY (Continued)

2N, 11E, Madison Twp.

6, SW SW SE. Texas #1 G. Tucker. D&A 1-31-50. TD 3293' Ste. Genevieve ls., top 3236' Spd. 1-8-50. WN (Calhoun East Pool).

6, SW NW SE. Texas #1 J. Tucker. Abd. 1-31-50. TD 250' Spd. 1-22-50. WN (Calhoun East Pool).

7, SW NW NE. C. G. Davis et al #1 C. Beard. MIRT 1-31-50. WN (Calhoun East Pool).

18, NW NW NE. Sun Drlg. Co. #1 G. Bogard. D&A 1-31-50. TD 3315' Ste. Genevieve ls., top 3240' Spd. 1-20-50. WN (Calhoun East Pool).

2N, 14W, Bonpas Twp.

6, SE SE NE. Petroleum Drlg. et al #1 S. P. Ivy. D&A 1-31-50. TD 3200' Ste. Genevieve ls., top 3152' Spd. 1-8-50. Parkersburg Cons. Pool.

3N, 9E, Noble Twp.

15, SE SE NE. McDowell & Murvin #1 Clark. Tstg. 1-31-50. Spd. 12-21-49. WN (Clay City-Noble Cons. Pool).

3N, 11E, Olney Twp.

19, NE NE SE. S. L. Deadman #1 P. Grubb. LOC 1-31-50. WF.

4N, 9E, Denver Twp.

13, SE NW SE. Nat'l. Assoc. Pet. #1 W. Myers. Comp. 1-17-50. IP 48 BOP & 7 1/ BW TD 2631' Cypress ss., top 2626' Spd. 11-25-49. Clay City-Noble Cons. Pool.

13, NE NW SE. Nat'l. Assoc. Pet. #3 W. Myers. D&A 1-17-50. TD 2946' Ste. Genevieve ls., top 2860' Spd. 12-28-49. Clay City-Noble Cons. Pool.

4N, 10E, Preston Twp.

4, 430' from S. line, 330' from W. line, NW SW. N. C. Davies et al #1 B. Wilson. SD 1-31-50. Spd. 12-16-49. WN (Clay City-Noble Cons. Pool).

14, SW NW SW. W. E. Weidler #2 Boudeman. Comp. 1-17-50. IP 146 BOP TD 3030' McClosky ls. top 3028' Spd. 12-14-49. Olney Cons. Pool.

15, NE SE SE. Texas #2 W. Kowa. D&A (SO) 1-31-50. TD 3035' Ste. Genevieve ls. top 2990' Spd. 1-2-50. Acidized 2500 gals. Olney Cons. Pool.

ST. CLAIR COUNTY

3S, 6W, Marissa Twp.

30, NE SE SE. C. W. Young #1 L. Hotz. SD 530' 1-31-50. Spd. 11-24-49. WF.

SALINE COUNTY

8S, 6E, Raleigh Twp.

3, SW SW NE. George & Wrather #1 C. M. Bishop. Drlg. 2747' 1-31-50. Spd. 1-23-50. WF.

SANGAMON COUNTY

15N, 3W, Cooper Twp.

6, NW NE NE. Werner & Kluzek #1 Dietel. D&A 1-10-50. TD 2250' Galena ls., top 2122' Spd. 10-22-49. WF.

SANGAMON COUNTY (Continued)

15N, 3W, Cooper Twp.

14, SW NW NW. C. Blakley & Grubb #1 Cooper. SD 873' 1-31-50. Spd. 12-5-49. WN (Roby Pool).

14, NE SW NW. C. Blakley & F. Grubb #1 Langenfeldter. LOC 1-31-50. WN (Roby Pool).

SHELBY COUNTY

11N, 6E, Ash Grove Twp.

29, SE SW NW. P. Doran #1 Abercrombie. LOC 1-31-50. WF.

TAZEWELL COUNTY

26N, 3W, Washington Twp.

5, 6' from S. line, 356' from E. line, SE. J. Dietrich & S. Bauman #1 T. O. Short. Drlg. 390' 1-31-50. WF.

WABASH COUNTY

1N, 13W, Friendsville Twp.

11, SW NW NE. W. P. Mueller #1 N. J. Skelton. SD 2450' 1-31-50. Spd. 9-21-49. WN (Friendsville North Pool).

1N, 13W, Lancaster Twp.

21, SW SE NW. Ashland et al #2 M. C. Koertage. Comp. 1-24-50. IP 88 BOP & 2 BW TD 2525' Bethel ss., top 2511' Spd. 12-16-49. Shot 30 qts. Lancaster South Pool.

1S, 13W, Bellmont Twp.

32, SW NW SW. C. E. Skiles #8 Ewald Heirs. Comp. 1-24-50. IP 20 BOP & 7 BW TD 2618' Bethel ss., top 2607' Spd. 12-7-49. Shot 30 qts. Maud North Cons. Pool.

2S, 13W, Bellmont Twp.

6, 330' from S. line, 544' from E. line, SW NE. Sohio #1 W. Frese. Comp. 1-24-50. IP 37 BOP & 20 BW TD 2617' PB 2608' Bethel ss., top 2570' Spd. 12-19-49. Shot 40 qts. EXTENSION TO MAUD NORTH CONS. POOL.

2S, 13W, Coffee Twp.

7, NE NE SE. C. E. Skiles #1 W. Raber "B". D&A 1-10-50. TD 2660' Bethel ss., top 2567' Spd. 12-27-49. Maud North Cons. Pool.

2S, 13W, Compton Twp.

18, 990' from S. line, 1515' from W. line, Fract. SW. C. E. Skiles #1 E. Schmidt LOC 1-31-50. Spd. 12-27-49. WN (New Harmony-Keehsburg Cons. Pool).

2S, 14W, Compton Twp.

11, NE NE NE. Magnolia #6 C. Pfeiffer. Comp. 1-24-50. IP 10 BOP Cypress ss., top 2554' TD 2569' Spd. 12-31-49. Shot 20 qts. Browns East Pool.

24, NE NW SE. Wiser Oil #1 J. Bosecker. D&A (SO) 1-24-50. TD 2872' Ste. Genevieve ls., top 2799' Spd. 12-6-49. Acidized 1000 gals. WN (New Harmony-Keensburg Cons. Pool).

WASHINGTON COUNTY

1S, 1W, Irvington Twp.

25, SE NE NW. Alexis Enterprises #1 Reichman. D&A (SO) 1-10-50. TD 3412' PB 1570' Spd. 11-26-49. Devonian ls., top 3339' WN (Irvingt. Pool).

3S, 2W, Bolo Twp.

34, SW SW SE. M. & M. Drlg. #1 Dallman. D&A (SSO) 1-31-50. TD 4035' Trenton ls., top 3914' Spd. 12-23-49. WF.

WAYNE COUNTY

1N, 8E, Elm River Twp.

22, SW SE SE. N. C. Freeman & George & Wrather #1 J. W. Shelton. Comp. 1-10-5 IP 11 BOP & 2 BW TD 3047' McClosky 3038' Spd. 12-3-49. Acidized 3000 gals. Clay City-Noble Cons. Pool.

29, NE SW SW. C. E. Brehm #5 L. E. Molt Cons. Comp. 1-10-50 IP 5 BOP TD 30 Lower Ohara ls., top 3080' Spd. 11-13-49. Shot 25 qts. Acidized 500 gals. Clay City-Noble Cons. Pool.

2N, 5E, Garden Hill Twp.

35, NE SE SE. J. W. Everhart #1 Harrel. Comp. 1-17-50. IP 32 BOP TD 2960' McClosky ls., top 2953' Spd. 12-18-49. Acidized 1000 gals. EXTENSION TO ZENITH POOL.

1S, 6E, Berry Twp.

23, 330' from N. line, 370' from E. line, SW NE. Robinson & Puckett #1 Hiley. D&A 1-31-50. TD 3240' Ste. Genevieve ls., top 3138' Spd. 1-20-50. Johnsonville South Pool.

23, SW NW NE. Robinson & Puckett #1 E. G. Manahan. Tstg. 1-31-50. Spd. 1-7-50. WN (Johnsonville South Pool).

1S, 7E, Lamard Twp.

12, NW NW SE. Davis & Johnson #1 E. McCormick. Comp. 1-17-50. IP 31 BOP TD 3062' Aux Vases ss., top 3040' Spd. 12-2-49. Shot 100 qts. Clay City-Noble Cons. Pool.

1S, 8E, Jasper Twp.

3, SE SE SE. J. W. Rudy #1 B. F. Ellis. D&A 1-10-50. TD 3182' Ste. Geneviev. ls., top 3071' Spd. 12-27-49. Clay City-Noble Cons. Pool.

10, SE NE NE. P. Fulk #1 W. W. Lawrence. Comp. 1-10-50. IP 216 BOP TD 3052' Aux Vases ss., top 3028' Spd. 12-4-49. Shot 50 qts. Clay City-Noble Cons. Pool.

15, S 1/2, NE NW. P. Fulk #1 Brown. D&A (SO) 1-10-50. TD 3224' Ste. Genevie ls., top 3152' Spd. 12-24-49. Clay City-Noble Cons. Pool.

15, 6' from S. line, 330' from W. line, SE NW. S. Garfield #1 Tidball. Comp. 1-24-50. IP 23 BOP & 9 BW TD 3211' PB 3188' Rosiclare ls., top 3169' Spd. 12-15-49. Acidized 1000 gals. Clay City-Noble Cons. Pool.

22, NW SE NW. P. Fulk #1 E. E. McLin. D&A 1-10-50. TD 3229' Ste. Genevieve ls, top 3167' Spd. 12-28-49. Clay City-Noble Cons. Pool.

WAYNE COUNTY (Continued)

1S, 9E, Massilon Twp.

33, NW SE NW. Collins Bros. #1 C. Travers. Comp. 1-10-50. IP 90 BOP & 10 BW. TD 3363' PB 3325' McClosky ls., top 3308' Spd. 11-6-49. Acidized 4000 gals. Half Moon Pool.

2S, 7E, Big Mound Twp.

2, 400' from N. line, 330' from W. line, SW NE. E. W. Herchenroeder & R. J. Goldschmidt. #1 Bright Sons. D&A 1-10-50. TD 3309' Ste. Genevieve ls., top 3200' Spd. 12-14-49. Clay City-Noble Cons. Pool.

2S, 9E, Leech Twp.

15, NW NW NW. R. P. Johnson et al #1 Klemick. SD 2418' 1-31-50. Spd. 1-1-50. WN (Goldengate North Pool).

17, SE SE NW. Dunbar Drlg. Co. #1 Locke. TD 2560' 1-31-50. Spd. 1-23-50. WN (Goldengate North Pool).

36, NE SE SE. Texas #1 E. H. O'Daniel. LOC 1-31-50. WN (Mitchell Pool).

3S, 6E, Orel Twp.

9, NE SE SW. Davis & Johnson #1 Draper et al Comm. Drlg. 3390' 1-31-50. Spd. 1-21-50. WN (Mayberry Pool).

WHITE COUNTY

4S, 9E, Burnt Prairie Twp.

34, SE SW SE. H. & M. Drlg. Co. #1 C. E. Burkhart "A". D&A 1-31-50. TD 3360' Ste. Genevieve ls., top 3262' Spd. 1-10-50. Sumpter South Pool.

5S, 9E, Carmi Twp.

3, SW NE NE. H. & M. Drlg. #1 Hubele. Comp. 1-31-50. IP 95 BOP TD 2584' Tar Springs ss., top 2544' Spd. 12-11-49. EXTENSION TO SUMPTER SOUTH POOL.

5S, 10E, Hawthorne Twp.

21, NE NE SE. C. E. Skiles #1 Brimble-Comb Heirs. D&A 1-10-50. TD 3130' Ste. Genevieve ls., top 3041' Spd. 12-19-49. WN (Epworth East Pool).

5S, 14W, Hawthorne Twp.

22, SW SW NE. Lynch Oil Co. #2 H. R. Golden. SD 1800' 1-31-50. WN (New Harmony South - Ind. Pool).

6S, 9E, Heralds Prairie Twp.

19, NE SE NW. Carter Oil #3 U. Holmes. Comp. 1-17-50. IP 160 BOP TD 2672' Tar Springs & Cypress ss. Spd. 11-24-49. Shot 50 qts. Stokes-Broumsville Pool.

6S, 10E, Emma Twp.

34, NE SE SE. Magnolia #4 H. Pearce Trust. Comp. 1-17-50. IP 117 BOP TD 2144' Waltersburg ss., top 2130' Spd. 12-16-49. Shot 20 qts. Concord East Pool.

6S, 11E, Emma Twp.

18, NE NW NE. C. E. Skiles #1 E. B. Alford. WOC 1-31-50. Spd. 12-7-49. WN (Maunie South Pool).

WHITE COUNTY (Continued)

6S, 11E, Emma Twp.

18, 1900' from S. line, 990' from W. line, Fract. NE. C. E. Skiles #1 S. H. Arnold. LOC 1-31-50. TN (Maunie South Pool).

7S, 9E, Heralds Prairie Twp.

16, NW SW NW. E. C. Reeves #1 A. J. Blazer et al. Comp. 1-24-50. IP 100 BOP & 2 BW TD 2667' Cypress ss., top 2659' Spd. 11-19-49. Shot 20 qts. Herald Pool.

7S, 11E, Emma Twp.

7, 704' from N. line, 66' from W. line, NW SE. C. E. Skiles #6 McAllister. Comp. 1-10-50. IP 19 BOP TD 2155' Tar Springs ss., top 2146' Spd. 11-18-49 Dead River Pool. Shot 50 qts.

OLD WELLS REWORKED

CLINTON COUNTY

1N, 1W, Brookside Twp.

12, SE NW NE. Shell #1 E. Hanseman. Comp. 1-17-50. IP 10 BOP & 1 BW. TD 1391' Cypress & Bethel ss. Centralia Pool. Formerly a producer.

2N, 1W, Meridian Twp.

36, C E 1/2, SW SW. Rock Hill Oil Co. (Was Tuesday Oil Co.) #6 A. Buehler. Comp. 1-24-50. IP 105 BOP & 5 BW. TD 4052' Trenton ls., top 3956' Acidized 3000 gals. Centralia Pool. Formerly a producer.

EDWARDS COUNTY

2S, 14W, French Creek Twp.

28, 165' from N. line, 330' from W. line, SW NW. L. A. Messmer (Was J. W. Rudy) #1 J. Mason. Comp. 1-24-50. IP 10 BOP & 4 BW. TD 3147' Aux Vases ss., top 3010' Shot 40 qts. Albion East Pool. Formerly D&A.

MARION COUNTY

2N, 2E, Salem Twp.

7, 1015' from N. line, 330' from W. line, NW. Ashland et al #6 R. Young. Comp. 1-24-50. IP 20 BOP TD 1771' Cypress ss., top 1746' Spd. 8-29-49. Shot 40 qts. Odin Pool. Formerly Temporarily Abandoned.

RICHLAND COUNTY

3N, 10E, Olney Twp.

9, SE SE SW. R. W. Harper #1 Marsh. Comp. 1-17-50. IP 42 BOP & 37 BW. TD 3210' PB 3090' Rosiclare ls., top 3080' Acidized 1000 gals. Olney South Pool. Formerly D&A.

SALINE COUNTY

7S, 6E, Long Branch Twp.

20, NE NE SE. W. O. Morgan (Was H. E. Howard) #1 Cole. Comp. 1-31-50. IP 47 BOP & F & 40 BW. TD 3264' PB 3212' McClosky ls., top 3188' DISCOVERY WELL OF LONG BRANCH POOL. Formerly D&A.

WAYNE COUNTY

1S, 7E, Lamard Twp.

12, SW SE SE. Bertram & Szepelak #2 C. Scott. Comp. 1-31-50. IP 2 BOP TD 3176' PB 3080' Aux Vases ss., Shot 40 qts. Clay City-Noble Cons. Pool. Formerly a producer.

WHITE COUNTY

7S, 9E, Heralds Prairie Twp.

10, NE SW SW. Coy Oil Co. #1 C. S. Knight. Comp. 1-17-50. IP 16 BOP TD 2629' Cypress ss., top 2611' Herald Pool. Formerly Temporarily Abandoned.

10, SE NW SW. Coy Oil Co. #2 C. S. Knight. Comp. 1-17-50. IP 18 BOP TD 2905' PB 2632' Cypress ss., top 2610' Herald Pool. Formerly Temporarily Abandoned.

PRODUCING WELLS PLUGGED - DECEMBER 31, 1949 to JANUARY 27, 1950*

Company	Farm and Well Number	Location	Total Depth in Feet	Date Plugged	Pool Name
		BOND COUNTY			
Spindler Investing Co.	Spindler #2	SW NE NW, 10-6N-2W	1011	1-21-50	Woburn
		CLARK COUNTY			
Don Slape	Cooper #1	NE NW SW, 20-11N-10W	2083	1-18-50	Weaver
		CLAY COUNTY			
Dirickson	Maude O. Wood #1	NW NE SW, 15-4N-7E	2614	10-7-49	Sailor Springs Cons.
Pure Oil	Louise Zander #5	SW NE NE, 17-5N-7E	2530	1-3-50	" "
		CLINTON COUNTY			
Ashland Oil Ref.	Rodocker #1	S 1/2 NW NW, 27-2N-1W	4078	11-27-49	Shattuc
		CRAWFORD COUNTY			
Bradford Supply Co.	Austin #3	1320' NL, 900' EL, NE, 10-7N-12W	904	10-3-45	Main
" " " "	#4	660' NL, 300' EL, NE NE, 10-7N-12W	920	9-28-45	"
" " " "	#5	200' NL, 150' EL, NE NE, 10-7N-12W	847	10-8-45	"
" " " "	#6	800' NL, 200' EL, NE NE, 10-7N-12W	897	10-1-45	"
" " " "	#7	900' NL, 850' EL, NE NE, 10-7N-12W	892	10-5-45	"
Pure Oil	Edward Wyman #4	635' NL, 200' EL, SE NW, 12-8N-14W	961	1-10-50	Bellair
		EDWARDS COUNTY			
Roger Lacy	Bump #3	646' SL, 150' EL, SE SW, 34-2S-14W	2645	7-25-49	New Harmony-Keensburg Con.
		FAYETTE COUNTY			
Carter Oil	Henry Lilly #3	SW SW NE, 16-8N-3E	1584	1-20-50	Louden
		JASPER COUNTY			
Baldwin & Graham	Clara Burton #1	NE NE NE, 33-6N-14W	2800	12-4-49	Ste. Marie E.
		JEFFERSON COUNTY			
J. V. Dunbar	Wilson #1	NE NE SW, 20-4S-3E	2977	1-23-50	Ina North
Gulf Ref. Co.	Johnson & Gentle #1	990' SL, 686' WL, SW NW, 1-3S-4E	3113	1-23-50	Markham City
R. Troupe et al	E. N. Morgan #1	140' SL, 821' WL, SW SE, 24-2S-1E	2038	12-31-49	Woodlawn
		LAWRENCE COUNTY			
Ohio Oil	S. L. Gray #8	110' SL, 40' WL, SE SE, 14-3N-12W	1787	1-3-50	Lawrence

* Includes some wells plugged earlier but not previously reported.

PRODUCING WELLS PLUGGED - DECEMBER 31; 1949 to JANUARY 27, 1950 (Continued)

Company	Farm and Well Number	Location	Total Depth in Feet	Date Plugged	Pool Name
		LAWRENCE COUNTY (Cont.)			
Baldwin & Baldwin	Charles O'Donnell #14	188' SL, 200' EL, SE, 17-3N-12W	1333	1-19-50	Lawrence
		MARION COUNTY			
James Bradon	Joe Mazanek #1	NE NE SE, 35-4N-2E	1976	12-31-49	Patoka East
		WAYNE COUNTY			
Pure Oil	W. S. Hubble B #1	566' SL, 330' EL, SE SW, 29-2N-8E	3080	12-30-49	Clay City-Noble Cons.
" "	S. B. Garrison B #2	SE NE SW, 35-2N-7E	2970	1-11-50	" "
" "	" " " " #3	SW NW SE, 35-2N-7E	2962	1-13-50	" "
" "	A. E. Michels A #1	E 1/2 SE NE, 35-2N-7E	3075	1-6-50	" "
		WHITE COUNTY			
Sun Oil	E. S. Jacobs #A-10	330' SL, SW NE, 28-4S-14W	2858	12-19-49	New Harmony-Keensburg Con.
Wiser Oil Co.	W. D. Chapman #1	SE SE SW, 23-6S-8E	3163	12-23-49	Iron

DRY HOLES PLUGGED - DECEMBER 31, 1949 to JANUARY 27, 1950*

Company	Farm and Well Number	Location	Total Depth in Feet	Date Plugged	Wildcat or Pool Name
		CHRISTIAN COUNTY			
J. T. McGinty	Sample #1	SE NE SW, 26-15N-3W	1893	12-28-49	Wildcat
Harry Prater	R.H. Wilkinson #1	SE SE NE, 21-14N-3W	1825	12-20-49	"
		CLARK COUNTY			
Golden McNary	Everett McNary #1	800' NL, 210' EL, SE, 27-11N-14W	375	12-31-49	Wildcat
Nat'l. Consumers Oil Co.	Anna Brosman #1	N 1/2 NW NW, 21-11N-12W	2425	10-8-49	"
Ward W. Dayton	H. C. Lee #1	380' NL, 225' EL, SW NE, 30-11N-10W	2050	1-14-50	Weaver
" " "	Copper #1-B	SW SW SW, 20-11N-10W	2085	1-11-50	"
		CLAY COUNTY			
Kenneth C. Bell	Howard Blair #1	SW NE SW, 17-3N-8E	3080	12-28-49	Wildcat
		CLINTON COUNTY			
G. L. Reasor	W.B. Davis #1	SE SE NE, 4-3N-2W	2660	1-18-50	Wildcat
Paul Doran	Christ Hemminghaus #1	SW NE NE, 1-2N-1W	1551	1-23-50	"
T. M. Conrey et al	Diekemper #1	NW NW NW, 26-3N-3W	1176	1-16-50	"
Paul Doran	L. Keister #1	SW SE NE, 33-2N-1W	1505	1-5-50	Shattuc
		COLES COUNTY			
John Lehwald	Winkleback #1	NW NE NE, 14-12N-10E	765	1-18-50	Wildcat
Earnest Zink	Childress #2	NE SW NE, 19-13N-14W	500	12-29-49	"
H. T. Nelson Trustees	N. Linder #1	NW SE NW, 27-12N-7E	2065	1-9-50	Mattoon
		CRAWFORD COUNTY			
John Shephard	V. Hughes #1	1770' NL, 330' WL, NE, 16-6N-11W	988	12-21-49	Flat Rock
" "	Allison #1	NE NE NW, 16-6N-11W	976	1-6-50	" "
		EDGAR COUNTY			
Cooksey-English Exploration Co.	Dickson #1	SE SE NE, 7-12N-11W	1130	12-3-49	Wildcat
Nat'l. Assoc. Pet.	R.B. Smithson #1	SE SW NW, 31-13N-10W	2030	1-10-50	"
C. G. Fartling	A. E. Gleckler #1	NE NE SW, 28-13N-12W	570	12-20-49	"
Wm. A. Fullenkamp	Daisy Baber #2	SW SW SE, 20-13N-13W	484	1-20-50	"
R.W. Slemaker & H.S. McClintock	J. F. Richey #1	SW SE NW, 8-12N-13W	500	12-23-49	"
R.W. Slemaker & H.S. McClintock	Bert Dunn #1	NW SW SE, 9-12N-13W	500	12-19-49	"
W. C. Cook, Jr.	W.L. Weiland #1	330' SL, 490' EL, SE, 34-14N-14W	222	12-15-49	Warrenton-Borten
		EDWARDS COUNTY			
R.P. Johnson	Mina Morgan #1	NE SE NE, 9-1S-14W	3140	1-9-50	Wildcat

* Includes some wells plugged earlier but not previously reported.

DRY HOLES PLUGGED - DECEMBER 31, 1949 to JANUARY 27, 1950 (Continued)

Company	Farm and Well Number	Location	Total Depth in Feet	Date Plugged	Wildcat or Pool Name
		EFFINGHAM COUNTY			
Jones & Simpson	John McVickers #1	NW NW NE, 31-8N-4E	1690	1-18-50	Wildcat
Dale Hopkins	Schrank #1	SW NW NW, 8-7N-6E	2524	12-17-49	"
Calvert & Willis	Edythe Richars #1	SE SW NW, 13-6N-6E	2863	12-30-49	"
Jones & Simpson	John W. Clesson #1	SW NW NE, 19-8N-4E	1579	1-4-50	Louden
		FAYETTE COUNTY			
Carter Oil	George Dial #2	SW NE SW, 2-7N-3E	2057	12-18-49	Louden
Harry M. McQuigg	C.A. Miller #2	NW SW NW, 36-8N-3E	1627	12-22-49	"
Paul Doran	Summan #1	SW NE SW, 17-5N-2E	2141	1-16-50	Wildcat
Paul Doran & Rock Island	R. Larimore #1	SE SE NE, 25-9N-3E	1690	12-24-49	"
Carter Oil	Lowell Hinton #1	SE SE SE, 32-7N-3E	2082	1-6-50	"
		FRANKLIN COUNTY			
Nation Oil	A. S. Wood Trustee #1	SE NW NW, 16-7S-4E	3216	1-8-50	Thompsonville N.
H. V. Spires	J. A. Maynard #1	SE NW SW, 9-7S-4E	3078	12-29-49	" "
Carter Oil	Trustees Tract "9" #1	NE SE NW, 12-7S-4E	3188	1-5-50	Thompsonville E.
J. W. Menhall	Rockwood #1	NW NE SE, 25-5S-2E	2906	1-7-50	Wildcat
		GALLATIN COUNTY			
Carter Oil	J. Y. Welborn #2	SE NW SE, 21-8S-10E	2923	12-24-49	Inman E. Con.
Geo. S. Engle	R.V. Stinson #3	NE NE NW, 9-9S-9E	1930	12-18-49	Junction
C. E. Brehm	L. H. Reeder #1	NW SW NW, 34-7S-9E	2312	12-27-49	Cottonwood
King	West #1	NE SE NW, 28-7S-8E	2067	1-2-50	Roland
		HAMILTON COUNTY			
Russell Steward	Miller #1	SW SE NE, 8-6S-6E	3282	1-19-50	Rural Hill
Walter Duncan	Henderson & McMahon #1	SW SE NW, 6-6S-6E	3303	1-10-50	" "
Shulman Bros.	Webber #2	NE SW SE, 34-6S-5E	3410	12-30-49	" "
W. L. Griffith	Ted Odle #1	SE SW SW, 2-7S-5E	3460	12-26-49	Wildcat
Q. B. Mitchell	Carter #1	NW NW SE, 8-7S-5E	3430	12-28-49	"
		JASPER COUNTY			
Ryan and Sharp	Henry Obert #1	NW SW SE, 7-5N-9E	3192	12-28-49	Wildcat
James M. Miller	Mark Heap #1	SW SW NE, 11-5N-9E	3088	1-13-50	"
L.L. Rubel & B. Glazer	E.O. Waggoner #1	NW NE SW, 13-6N-9E	2995	1-9-50	Newton
Smith & Coffman	Ochs #2	NE SW NE, 35-6N-10E	2858	2-26-49	Ste. Marie N.
J. J. Lynn	Minnie Wilson #1	SW SE NW, 14-5N-10E	2944	3-4-49	Dundas E.
Geo. Baldwin	Mendenhall #2	SE SW SE, 17-8N-10E	2604	12-24-49	Hidalgo
		JEFFERSON COUNTY			
Hubert E. Howard	McLaughlin #9	330' SL, 280' WL, SE NW, 2-3S-2E	2866	1-18-50	Williams
Sohio Pet. Co.	J.R. Wilbanks #1	SW SW NE, 11-4S-2E	2873	1-10-50	Wildcat

DRY HOLES PLUGGED - DECEMBER 31, 1949 to JANUARY 27, 1950 (Continued)

Company	Farm and Well Number	Location	Total Depth in Feet	Date Plugged	Wildcat or Pool Name
		LAWRENCE COUNTY			
John M. Zanetis	Sam Bass et al #1	NE SE NE, 12-2N-13W	1689	1-21-50	Wildcat
W. O. Allen	Allender #1	NE SW SE, 4-2N-12W	2250	1-6-50	"
Hayes & Big Four	Guy Young #1	SE SW NE, 18-2N-12W	2391	1-7-50	Ruark
West Drlg. Co.	Robert Simms et al #1	NW NE SW, 17-2N-12W	1748	12-23-49	"
J.S. Young, Jr.	Wirth-Evans Comm. #1	393' SL, 330' WL, SE SE, 18-2N-12W	2216	12-27-49	"
Ryan & Sharp	John C. King #2	SE NE NW, 8-2N-12W	2319	12-24-49	"
" " "	Jno. Diver #1	SE SW SE, 12-2N-12W	1990	12-30-49	Lawrence
R. A. Harris	Oscar Leighty #2	NW SW NW, 32-3N-11W	1902	12-30-49	"
		MACOUPIN COUNTY			
Trotter & Gill	Peck O'Neal #1	SE SW SE, 22-11N-8W	602	1-8-50	Wildcat
		MADISON COUNTY			
Jack M. Pierce	Keller #1-A	100' NL, 330' WL, NE SE, 25-5N-5W	692	1-17-50	Wildcat
Columbus Exploration Co.	Edward Kunz #1	NE NE SW, 9-4N-5W	2079	1-21-50	"
		MARION COUNTY			
A.J. Slagter, Jr.	Branch #6	1312' NL, 280' WL, NE SE, 4-2N-2E	1300	1-1-50	Tonti
Walter Duncan	S. Hodges #1	SW SW NE, 17-2N-4E	2818	12-31-49	Wildcat
		MONTGOMERY COUNTY			
Benoist Bros.	Haworth #1	NW SW NW, 24-7N-4W	925	1-12-50	Wildcat
Mazzarino & Neary	Henry Blackburn #1	NE SW NE, 8-7N-4W	913	12-31-49	"
		MORGAN COUNTY			
Murwood Oil & Gas	Ella Rogers #1	C NE SW, 16-13N-8W	1193	1-7-50	Wildcat
		PERRY COUNTY			
Kingwood Oil Co.	H.W. & G.E. Hincke #1	NE NW SE, 3-6S-3W	1385	1-24-50	Wildcat
		RICHLAND COUNTY			
Texas Co.	T. R. Noland #1	NE NW SE, 12-2N-10E	3380	1-22-50	Calhoun East
Nat'l. Assoc. Pet.	W.J. Myers #3	NE NW SE, 13-4N-9E	2946	1-11-50	Clay City-Noble Cons.
		ST. CLAIR COUNTY			
J. L. Neary	Gnadt #1	545' NL, 660' WL, NW SE, 33-1S-8W	1505	4-29-49	Dupo
		SANGAMON COUNTY			
J. Werner & S. Kluzek	Dietel #1	NW NE NE, 6-15N-3W	2250	12-29-49	Wildcat

DRY HOLES PLUGGED - DECEMBER 31, 1949 to JANUARY 27, 1950 (Continued)

Company	Farm and Well Number	Location	Total Depth in Feet	Date Plugged	Wildcat or Pool Name
		SALINE COUNTY			
Columbus Exploration Co.	J.D. Dellees #1	SE SE NW, 24-7S-7E	2425	12-21-49	Wildcat
		WABASH COUNTY			
Tony Lyons	C. E. Courter #1	NE SE SW, 7-1S-12W	2112	12-21-49	Mt. Carmel
Russell H. Osgoodby	W.E. James #1	SW SW NW, 29-1S-13W	2920	2-18-49	Maud North Con.
C.E. Skiles	W. J. Raber #B-1	NE NE SE, 7-2S-13W	2660	1-4-50	" " "
Paco Petroleum (Ashland)	Litherland #1	SE SW NE, 33-2N-12W	2294	12-27-49	Wildcat
		WAYNE COUNTY			
W.O. Lucas (Aetna Oil)	L.E. Trimmer #1	SW NE SE, 5-1N-9E	3273	11-25-49	Mt. Erie No.
John W. Rudy	B.F. Ellis #1	SE SE SE, 3-1S-8E	3182	1-7-50	Clay City-Noble Cons.
Herchenroeder & Goldschmidt	Bright #1	400' NL, 330' WL, SW NE, 2-2S-7E	3309	12-23-49	" "
Perry Fulk	F. Brown #1	S 1/2 NE NW, 15-1S-8E	3228	1-6-50	" "
" "	E. E. McLin #1	NW SE NW, 22-1S-8E	3229	1-6-50	" "
Jack Stapp Drlg.	E. Elliott #1	NW NW NE, 22-1S-8E	3180	12-8-49	" "
Jack Stapp Drlg. & B. Nation	Robbins #1	SW SW NE, 20-2S-8E	3375	6-18-49	Wildcat
W.O. Lucas	O. S. Thompson #1	SE NE SW, 12-1N-5E	3150	10-8-49	"
		WHITE COUNTY			
C.E. Brehm & Ind. Farm Bureau	Lamar Comm. #1	NE NW NE, 8-4S-10E	3155	12-26-49	Wildcat
Carter Oil	C.H. Carroll #1	NW NW NW, 19-4S-13W	3042	9-1-49	New Harmony-Keensburg Con.
Burr Lambert	Eliza Wheatcroft #1	NE SW SE, 27-3S-10E	3173	9-29-48	Albion Cons.
Dee Miller Drlg.	J.H. Johnston #2	SE SW SW, 6-4S-11E	2996	11-7-49	Phillipstown Cons.
Taylor & Schumacher	Stein-Miller Comm. #1	SE SE NE, 35-4S-9E	3380	12-30-49	Wildcat

Alphabetical List of Oil and Gas Pools
January 31, 1950

Pool: County	Twp.	Range
Ab Lake: Gallatin	8S	10E
Aden Consol: Hamilton, Wayne	2-3S	7E
Aden North (c): Wayne	2-3S	7E
Aden S: Hamilton	3S	7E
Akin: Franklin	6S	4E
Akin West: Franklin	6S	4E
Albion Consol: Edwards, White	1-3S	10,11E,14W
Albion E: Edwards	2S	14W
Albion North (c): Edwards	1S	11E
Allendale: Wabash, Lawrence	1-2N	11-13W
Allison-Weger: Crawford	5N	11-12W
Alma: Marion	4N	2E
Amity: Richland	4N	14W
Assumption: Christian	13N	1E
Assumption North: Christian	13N	1E
Ava-Campbell Hill (a): Jackson	7S	4W
Ayers (gas): Bond	6N	3W
Barnhill: Wayne	2-3S	8E
Barnhill East (c): Wayne	2S	9E
Bartelso: Clinton	1N	3W
Bartelso S: Clinton	1N	3W
Bartelso W: Clinton	1N	3W
Beaver Creek: Bond	4N	2-3W
Beaver Creek North: Bond	4N	3W
Beaver Creek South: Clinton	3N	2W
Bellair: Crawford, Jasper	8N	14W
Belle Prairie: Hamilton	4S	6E
Belle Rive: Jefferson	3S	4E
Beman: Lawrence	3N	11W
Beman East: Lawrence	3N	10W
Bend: White	5S	14W
Bennington: Edwards, Wayne	1N	9-10E
Bennington S (a): Edwards	1N	10E
Benton: Franklin	6S	2-3E
Benton N: Franklin	6S	2E
Berryville Consol.: Wabash, Edwards	1-2N	14W
Bessie: Franklin	6S	3E
Bible Grove Consol. (c): Clay, Effingham	4-6N	6-7E
Bible Grove E (c): Clay	5N	7E
Bible Grove North: Effingham	6N	7E
Bible Grove S: Clay	5N	7E
Birds: Crawford, Lawrence	5N	10-11W
Blairsville: Hamilton	4S	7E
Bogota: Jasper	6N	9E
Bogota North: Jasper	6N	9E
Bogota S: Jasper	5N	9E
Bone Gap: Edwards	1S	10,11E,14W
Bone Gap South: Edwards	1S	14W
Bonpas: Richland	2-3N	14W
Bonpas West (c): Richland	2N	14W
Boos (c): Jasper	6N	10E
Boos East (c): Jasper	6N	10E
Boos N (c): Jasper	6N	10E
Boulder: Clinton	2-3N	2W
Boyd: Jefferson	1S	1-2E
Boyleston Consol. (c): Wayne	1-2S	6-7E
Brown: Marion	1N	1E
Browns: Edwards, Wabash	1-2S	14W
Browns East: Wabash	2S	14W
Browns S: Edwards	1-2S	14W
Brownsville (c): White	5-6S	8-9E
Bungay Consol: Hamilton	4S	7E
Burnt Prairie (c): White	3S	9E
Burnt Prairie South: White	4S	9E
Calhoun Consol: Richland, Wayne	2-3N	9-10E
Calhoun E: Richland	2N	10E
Calhoun N: Richland	3N	10E
Calvin (c): White	3-4S	10,11E,14W
Calvin N (c): White	3-4S	11E,14W
Cantrell: Hamilton	7S	5E
Carlinville: Macoupin	9N	7W
Carlinville N: Macoupin	10N	7W
Carlyle: Clinton	2N	3W
Carlyle North: Clinton	3N	3W
Carmi (a): White	5S	9E
Carmi N: White	5S	9E
Casey: Clark	10-11N	14W
Centerville: White	4S	9E
Centerville E: White	3-4S	9-10E
Centerville N (a): White	3S	10E
Centralia: Clinton, Marion	1-2N	1E-1W
Centralia W: Clinton	1N	1W
Chapman: Crawford	5-6N	12W
Cisne (c): Wayne	1N-1S	7E
Cisne N: Wayne	1N	7E
Clarksburg: Shelby	10N	4E
Clay City-Noble Con.: Clay, Wayne, Richland, Jasper	1-7N, 1-2S	7-10E
Clay City North: Clay	3N	8E

Pool: County	Twp.	Range
Clay City W: Clay	2N	7E
Coil: Wayne	1S	5E
Coil W: Jefferson	1S	4E
Collinsville (a): Madison	3N	8W
Colmar-Plymouth: Hancock, McDonough	4N	4-5W
Concord: White	6S	10E
Concord Central: White	7S	10E
Concord East Consol.: White	6S	10E
Concord N: White	6S	10E
Concord S: White	7S	10E
Cooks Mills (a): Coles	13-14N	7E
Cooks Mills North: Coles	14N	7E
Cordes: Washington	3S	3W
Cottonwood: Gallatin	7S	9E
Covington (c): Wayne	1S	6-7E
Covington E (c): Wayne	1S	7E
Covington S: Wayne	2S	6E
Cowling (c): Edwards, Wabash	2-3S	14W
Craig: Perry	4S	4W
Cravat: Jefferson	1S	1E
Crossville: White	4S	10E
Dahlgren: Hamilton	3S	5E
Dale-Hoodville Consol: Hamilton	5-6S	6-7E
Dead River: White	7S	11E
Divide: Jefferson	1S	3-4E
Divide East: Jefferson	1S	4E
Divide South: Jefferson	2S	3E
Divide W: Jefferson	1S	3E
Dix: Jefferson, Marion	1N-1S	2E
Dix S (a): Jefferson	1S	2E
Dubois: Washington	3S	1-2W
Dubois W: Washington	3S	2W
Dudley: Edgar	13-14N	13W
Dundas Consol. (c): Richland, Jasper	4-6N	9-10E
Dundas E: Richland, Jasper	4-5N	10E
Dupo: St. Clair	1S-1N	10W
Eberle: Effingham	6N	6E
Elbridge: Edgar	12N	11W
Edinburg: Christian	14N	3W
Eldorado: Saline	8S	7E
Elk Prairie (a): Jefferson	4S	2E
Elkville: Jackson	7S	1W
Ellery: Edwards, Wayne	2S	9-10E
Ellery N (b): Edwards	2S	10E
Ellery S: Edwards	2-3S	10E
Elliottstown: Effingham	7N	7E
Enterprise (c): Wayne	1-2N	8E
Enterprise West (c): Wayne	1-2N	7E
Epworth: White	5S	10E
Epworth East: White	5S	10E
Evers (a): Effingham	8N	7E
Evers South: Effingham	7N	7E
Ewing: Franklin	5S	3E
Exchange: Marion	1N	3E
Fairfield: Wayne	2S	8E
Fairfield East: Wayne	2S	8E
Fairman: Marion, Clinton	3N	1E-1W
Fitzgerrell: Jefferson	4S	1E
Flat Rock: Crawford	5-6N	11-12W
Flora: Clay	3N	6-7E
Flora South: Clay	2N	6E
Friendsville (c): Wabash	1N	13W
Friendsville Central: Wabash	1N	13W
Friendsville North: Wabash	1N	12-13W
Friendsville South (c): Wabash	1N-1S	13W
Frogtown (b): Clinton	2N	4W
Gallagher (c): Richland	2N	9E
Gays: Moultrie	12N	6E
Geff (c): Wayne	1S	7-8E
Geff W (c): Wayne	1S	7E
Gillespie-Benld (a) (gas): Macoupin	8N	6W
Gillespie-Wyen: Macoupin	8N	6W
Goldengate Consol: Wayne, White	2-3S	9E
Goldengate N: Wayne	2S	9E
Goldengate West: Wayne	2S	9E
Gossett (a): White	7S	8E
Grayville (c): Edwards, White	3S	10,11E,14W
Grayville W (c): White Edwards	3S	10E
Greenville (a) (gas): Bond	5N	3W
Griffin (c): Wabash	3S	14W
Half Moon: Wayne	1S	9E
Helena: Lawrence	2N	13W
Herald: White, Gallatin	6-7S	9E
Herald E: White, Gallatin	7S	9-10E
Herald North: White	6S	9E
Hidalgo (b): Jasper	8N	10E
Hidalgo North: Cumberland	9N	9E
Hill: Effingham	6N	6E
Hoffman: Clinton	1N	2W
Hoodville (c): Hamilton	5-6S	6E
Hoodville E (a): Hamilton	5S	7E
Hoosier (c): Clay	4N	7E
Hoosier North (c): Clay	5N	7E

Pool: County	Twp.	Range
Huey: Clinton	2N	2W
Hunt City: Jasper	7N	10E
Hunt City South: Jasper	7N	11E
Ina (a): Jefferson	4S	2E
Ina North (a): Jefferson	4S	3E
Inclose (b): Edgar	12N	14W
Ingraham (a): Clay	4N	8E
Ingraham West (c): Clay	5N	7E
Inman: Gallatin	8S	9-10E
Inman Central (c): Gallatin	7-8S	9-10E
Inman E. Consol.: Gallatin	7-8S	10E
Inman N. (c): Gallatin	8S	9E
Inman W. Cons.: Gallatin	7-8S	9-10E
Iola Consol. (b): Clay, Effingham	5-6N	5E
Iola South: Clay	4N	5E
Iola West (a): Clay	5N	5E
Iron: White	6S	8E
Irvington: Washington	1S	1W
Iuka: Marion	2N	5E
Jacksonville (a)(gas): Morgan	15N	9W
Johnson N: Clark	9-10N	13-14W
Johnson S: Clark	9N	14W
Johnsonville Consol.: Wayne	1N-1S	6E
Johnsonville N: Wayne	1N	6E
Johnsonville S (b): Wayne	1S	6E
Johnsonville " (b): Wayne	1N	5-6E
Junction: Gallatin	9S	9E
Junction City: Marion	2N	1E
Junction North: Gallatin	8-9S	9E
Keensburg Consol. (c): Wabash	2S	13-14W
Keensburg E (a): Wabash	2S	13W
Keensburg S: Wabash	2-3S	13W
Keenville: Wayne	1S	5E
Kell (a): Jefferson	1S	3E
Kenner: Clay	3N	5-6E
Kenner North: Clay	3N	5-6E
Kenner West: Clay	3N	5E
Keyesport: Clinton	3N	2W
King: Jefferson	3-4S	3E
Laclede (b): Fayette	5N	4E
Lakewood: Shelby	10N	2-3E
Lancaster: Wabash, Lawrence	1-2N	13W
Lancaster Central: Wabash	1N	13W
Lancaster E: Wabash	2N	13W
Lancaster N. (a): Lawrence	2N	13W
Lancaster S: Wabash	1N	13W
Lancaster W (c): Edwards, Wabash	1N	14W
Langewisch-Kuester (a): Marion	1N	1E
Lawrence: Lawrence, Crawford	2-5N	11-13W
Leech Consol. (c): Wayne, White	3S	9E
Lexington: Wabash	1S	14W
Lillyville: Cumberland, Effingham	8-9N	6-7E
Litchfield (b): Montgomery	8-9N	5W
Livingston: Madison	6N	6W
Louden: Fayette, Effingham	6-9N	2-4E
McKinley: Washington	3S	4W
Main: Crawford	5-8N	12-14W
Maplegrove: Edwards	1N	10E
Maplegrove E (b): Edwards	1N	10,11E,14W
Maplegrove S: Edwards	1N	10E
Marcoe (a): Jefferson	3S	2E
Marine: Madison	4N	6W
Markham City: Jefferson	2-3S	4E
Markham City N: Jefferson, Wayne	2S	4-5E
Markham City W: Jefferson	2-3S	4E
Martinsville: Clark	10N	13-14W
Mason (a): Effingham	6N	5E
Mason S (c): Effingham, Clay	5-6N	5E
Massilon: Wayne, Edwards	1S	9-10E
Massilon South (a): Edwards	1S	10E
Mattoon (b): Coles	11-12N	7E
Maud Consol.: Wabash	1N,1-2S	13W
Maud Central (c): Wabash	1S	13W
Maud North Cons.: Wabash	1S	13-14W
Maud West (c): Wabash	1S	13W
Maunie (c): White	6S	10-11E
Maunie N: White	5S	10E
Maunie S: White	6S	10-11E
Maunie W (a): White	6S	10E
Mayberry: Wayne	2-3S	6E
Mayberry North (a): Wayne	2S	6E
Merriam: Wayne	2S	8E
Miletus: Marion	4N	4E
Mill Shoals: White, Hamilton, Wayne	2-4S	7-8E
Mills Prairie: Edwards	1N	14W
Mitchell: Edwards	2S	10E
Mt. Auburn: Christian	15N	2W
Mt. Carmel: Wabash	1N-1S	12W
Mt. Carmel W. (c): Wabash	1S	13W
Mt. Erie (c): Wayne	1S	8E

Pool: County	Twp.	Range
Mt. Erie N: Wayne	1N	9E
Mt. Erie S. (c): Wayne	1S	8E
Mt. Olive: Montgomery	8N	5W
Mt. Vernon: Jefferson	3S	3E
Nason: Jefferson	3S	2E
New Bellair: Crawford	8N	13W
New Harmony-Keensburg Consol: White, Wabash, Edwards	2-5S	13-14W
New Harmony S (Ill.): White	5S	14W
New Harmony S (Ind.): White	5S	14W
New Haven: White	7S	11E
New Haven N.(c): White	7S	10E
New Haven W. (c): Gallatin	7S	10E
New Hebron: Crawford	6N	12W
Newton (b): Jasper	6N	9E
Newton North (a): Jasper	7N	10E
Newton West (a): Jasper	6N	9E
Noble (c): Richland, Clay	2-4N	8-9E
Noble N. (c): Richland	4N	9E
Noble S. (c): Richland	3N	9E
Odin: Marion	2N	1-2E
Olney Consol.: Richland	4N	10E
Olney E. (c): Richland	4N	9-10E
Olney S. (b): Richland	3N	9-10E
Omaha: Gallatin	7-8S	8E
Omaha E: Gallatin	8S	8E
Omega: Marion	3N	4E
Panama: Bond, Montgomery	7N	3-4W
Parker: Crawford	5N	12W
Parkersburg Consol: Richland, Edwards	1-2N	14W
Parkersburg N: Richland	3N	14W
Parkersburg S: Edwards	1N	14W
Parkersburg W: Richland, Edwards	2N	10E
Passport: Clay	4N	8E
Passport S: Richland	4N	9E
Patoka: Marion	4N	1E
Patoka E: Marion	4N	1E
Patton (c): Wabash	1N	12W
Patton W (c): Wabash	1N	12W
Phillipstown Consol: White, Edwards	3-5S	10,11E,14W
Pittsfield (a) (gas): Pike	5S	4-5W
Plainview: Macoupin	9N	8W
Posey: Clinton	1N	2W
Raccoon Lake: Marion	1N	1E
Raymond: Montgomery	10N	4-5W
Richview: Washington	2S	1W
Ridgway (a): Gallatin	8S	8E
Rifle: Clay	4N	6E
Rinard (a): Wayne	2N	7E
Roaches: Jefferson	2S	1E
Roaches N: Jefferson	2S	1E
Roby: Sangamon	15N	3W
Rochester: Wabash	2S	13W
Roland: White, Gallatin	6-7S	8E
Roundprairie (c): Wayne	1S	6E
Ruark: Lawrence	2N	12W
Rural Hill: Hamilton	6S	5-6E
Rural Hill N.: Hamilton	5S	5E
Rural Hill W: Hamilton	6S	5E
Russellville (gas): Lawrence	4-5N	10-11W
St. Francisville: Lawrence	2N	11W
St. Francisville E: Lawrence	2N	11W
St. Jacob: Madison	3N	6W
St. James: Fayette	5-6N	2-3E
St. Paul: Fayette	5N	3E
Ste. Marie: Jasper	5N	14W
Ste. Marie East: Jasper	6N	14W
Ste. Marie West: Jasper	6N	10E
Sailor Springs Cons: Clay, Effingham	3-6N	6-7E
Sailor Springs Central: Clay	4N	8E
Sailor Springs East: Clay	4N	8E
Sailor Springs North (a): Clay	4N	8E
Sailor Springs South (c): Clay	3N	7E
Sailor Springs West (c): Clay	4N	7E
Salem: Marion	1-2N	1-2E
Samsville (a): Edwards	1N	11E
Samsville North: Edwards	1N	14W
Sandoval: Marion	2N	1E
Sandoval West: Clinton	2N	1W
Santa Fe (a): Clinton	1N	3W
Schnell: Richland	2N	9E
Seminary: Richland	2N	10E
Sesser: Franklin	5S	1-2E
Shattuc: Clinton	2N	1W
Shawneetown: Gallatin	9S	9E
Shawneetown North: Gallatin	9S	10E
Shelbyville (b): Shelby	11N	4E
Siggins: Cumberland, Clark	10N	10,11E,14W
Sims (c): Wayne	1S	6E
Sims North (c): Wayne	1S	6E
Sorento (b): Bond	6N	4W
Spanish Needle Creek (a) (gas): Macoupin	9N	7W

Pool: County	Twp.	Range
Sparta (a) (gas): Randolph	4-5S	5W
Sparta South: Randolph	5S	5W
Springerton (c): Hamilton	4S	7E
Stanford: Clay	3N	6-8E
Stanford South: Clay	2N	7E
Stanford West: Clay	3N	7E
Staunton (a) (gas): Macoupin	7N	7W
Stewardson: Shelby	10N	5E
Stokes-Brownsville: White	5-6S	8-9E
Storms: White	6S	9-10E
Stringtown: Richland	4-5N	11E-14W
Stringtown E: Richland	4N	14W
Sumner: Lawrence	4N	13W
Sumpter: White	4S	9E
Sumpter South: White	5S	9E
Swearingen (a) (gas): Crawford	6N	11W
Tamaroa: Perry	4S	1W
Taylor Hill: Franklin	5S	4E
Thackeray: Hamilton	5S	7E
Thompsonville (a): Franklin	7S	4E
Thompsonville East: Franklin	7S	4E
Thompsonville N: Franklin	7S	4E
Toliver (a): Clay	5N	6E
Toliver E: Clay	5N	6-7E
Tonti: Marion	2-3N	2E
Trumbull: White	5S	9E
Valier: Franklin	6S	2E
Waggoner (a): Montgomery	11N	5W
Wakefield (a): Jasper	5N	9E
Walpole: Hamilton	6S	6E
Waltonville: Jefferson	3S	2E
Wamac: Clinton, Marion, Washington	1N	1E-1W
Warrenton-Borton: Edgar, Coles	13-14N	14W
Waterloo (b): Monroe	1-2S	10W
Waverly (gas): Morgan	13N	8W
Weaver: Clark	11N	10W
West End: Hamilton, Saline	7S	5E
Westfield: Clark, Coles, Edgar	11-12N	11E-14W
Westfield East: Clark	11-12N	14W
Westfield North: Coles	12N	14W
West Frankfort: Franklin	7S	2-3E
West Frankfort S (c): Franklin	7S	2-3E
West Liberty (c): Jasper	5N	10E
Whittington: Franklin	5S	3E
Whittington W: Franklin	5S	2E
Williams: Jefferson	3S	2E
Willow Hill Consol. (c): Jasper	6-7N	10E
Willow Hill East: Jasper	6-7N	10-11E
Willow Hill N (c): Jasper	7N	10E
Woburn: Bond	6N	2W
Woburn South: Bond	6N	2W
Woodlawn: Jefferson	2-3S	1-2E
Xenia: Clay	2N	5E
York (a): Cumberland	9N	10-11E
Zenith: Wayne	2N	5E
Zenith S.: Wayne	1N	5E
Long Branch: Saline	7S	6E

(a) Abandoned.
(b) Abandoned, revived.
(c) Consolidated with other pools.

Date of issue: February 13, 1950.

Abbreviations Used in This Report

Abd.—Abandoned
BO—Barrels of oil
BOF—Barrels of oil flowing
BOP—Barrels on pump
BOS—Barrels of oil swabbed
BW—Barrels of water
C—Center
CO—Cleaning out
COAS—Cleaning out after shot
Comp.—Completed
Crg.—Coring
Csg.—Casing
D & A—Dry and abandoned
Drlg.—Drilling
DST—Drill stem test
E—East ½
Est.—Estimated
Fm.—Formation
Fsg.—Fishing
IP—Initial production
L—Line
Loc.—Location
Ls.—Limestone
MIM—Moving in material
MIRT—Moving in rotary tools
MIST—Moving in standard tools
N—North ½
NE—Northeast ¼
NR—No report
NW—Northwest ¼
PB—Plugged back
POP—Putting on pump
RU—Rigging up
RURT—Rigging up rotary tools
RUST—Rigging up standard tools
S—South ½
Sat.—Saturation
SD—Shut down
SDO—Shut down orders
SDR—Shut down for repairs
SE—Southeast ¼
SG—Show of gas
SITR—Shut in tank room
SO—Show of oil
SSO—Slight show of oil
Spd.—Spudded or spudding
Ss.—Sandstone
SW—Southwest ¼
Swb.—Swabbing
SWD—Salt water disposal well
Temp. abd.—Temporarily abandoned
Twp.—Township
TD—Total depth
Tstg.—Testing
UR—Underreaming
W—West ½
WF—Wildcat far (more than 2 miles from production)
WN—Wildcat near (½ to 2 miles from production)
WOC—Waiting for cement to set
WOST—Waiting on standard tools
330′ S—330 feet from the south line

(67006—13M—10-48) 2

553.2805
ILL
no. 160

State of Illinois
Adlai E. Stevenson, Governor
Department of Registration and Education
Noble J. Puffer, Director

Division of the
STATE GEOLOGICAL SURVEY
M. M. Leighton, Chief
Urbana, Illinois

No. 160 OIL AND GAS DRILLING REPORT For February 1950

Monthly Report
OIL AND GAS DRILLING IN ILLINOIS

THE LIBRARY OF THE
MAR 20 1950
UNIVERSITY OF ILLINOIS

By

Virginia Kline and L. W. Clutter

Summary by Counties

	Completed Wells	Producing Wells	Drilling Wells	Locations	Permits to Drill°	
					Total	Wildcat
Adams	0	0	0	1	0	0
Bond	4	0	1	1	3	3
Christian	2	0	3	0	1	1
Clark	4	0	14	2	17	1
Clay	4	3	5	1	4	2
Clinton	2	1	4	1	2	1
Coles	3	0	2	0	1	0
Crawford	0	0	5	0	10	0
Cumberland	1	0	0	0	47	0
Douglas	1	0	0	0	0	0
Edgar	9	6	10	2	10	7
Edwards	10	2	7	0	4	1
Effingham	15	11	4	0	5	2
Fayette	4	3	1	11	3	0
Franklin	2	1	1	2	1	0
Gallatin	7	2	14	4	4	2
Greene	0	0	1	0	0	0
Hamilton	8	5	12	4	9	0
Jasper	3	1	5	1	5	1
Jefferson	0	0	4	4	9	1
Lawrence	5	3	10	7	18	0
Logan	0	0	1	0	0	0
Macon	0	0	0	1	1	1

(Continued on page 3)

Summary by Counties (Concluded)

	Completed Wells	Producing Wells	Drilling Wells	Locations	Permits to Drill° Total	Permits to Drill° Wildcat
Macoupin	0	0	0	1	0	0
Madison	4	1	3	1	6	3
Marion	5	4	2	2	5	2
Montgomery	2	0	0	1	2	2
Morgan	0	0	2	0	0	0
Moultrie	1	0	1	0	1	1
Perry	0	0	0	0	1	0
Pike	1	0	0	0	0	0
Randolph	1	0	0	0	0	0
Richland	9	5	8	2	12	3
St. Clair	3	1	1	1	2	1
Saline	1	0	1	1	1	0
Sangamon	0	0	1	2	0	0
Shelby	1	0	2	1	3	3
Tazewell	0	0	1	0	0	0
Wabash	1	1	10	1	5	1
Washington	0	0	0	0	1	0
Wayne	16	12	17	2	11	1
White	2	1	11	8	10	2
	131	63	164	65	214	42

o Issued by Department of Mines and Minerals, Springfield, Illinois, January 30 through February 25, 1950.

Average Initial Production of Oil Wells
By Years, 1937 - 1948
and by Months, January 1949 - February 1950

	Oil Wells	Total IP	Ave. IP/Well	1949	Oil Wells	Total IP	Ave. IP/Well
1937	284	78,499	276	Jan.	85(7)*	8,735	103
1938	1,984	543,958	274	Feb.	91(5)	9,346	102
1939	2,946	1,117,750	379	Mar.	90(11)	6,785	75
1940	3,064	1,753,171	572	Apr.	111(4)	9,687	87
1941	2,912	807,784	278	May	128(7)	12,323	97
1942	1,167	211,639	181	June	151(9)	13,446	90
1943	1,064	130,712	123	July	159(3)	15,893	100
1944	1,296	143,717	119	Aug.	121(10)	12,874	106
1945	1,178	161,452	137	Sept.	124(5)	10,912	88
1946	1,419	173,336	122	Oct.	157(11)	10,506	67
1947	1,152	108,807	94	Nov.	119(2)	11,428	96
1948	1,363	149,595	110	Dec.	139(5)	13,553	98
					1,474	135,498	92
				1950			
				Jan.	103(9)	7,257	70
				Feb.	67(4)	5,415	81

* Figures in parentheses indicate number of old wells reworked included in totals.

New Pool in February:

Livingston South, Madison County (G. Zicos #1 J. Repovsch, 28-6N-6W).

Extensions to Pools:

Johnsonville South, Wayne County (Robinson & Puckett #1 E. G. Manahan, 23-1S-6E); Parkersburg West, Richland County (D. Baines #1 J. Bossette, 26-2N-10E); Clay City-Noble Consolidated, Wayne County (McDowell & Murvin #1 Clark, 15-3N-9E); Dale-Hoodville Consolidated, Hamilton County (W. Duncan and Calvert & Willis #1 C. Suttle, 4-6S-6E); Lawrence, Lawrence County (Messmer #1 Nesbitt, 21-3N-11W); Epworth, White County (R. A. Harris #1 Hanna,* 9-5S-10E).

New Producing Strata in Pool:

Pool	County	Formation	Approximate Depth to top, feet
Epworth	White	Rosiclare limestone	3113

Pool Consolidation: Dead River and New Haven to form New Haven Consolidated.

* Old well worked over.

Well Completions in Illinois

Summary by Years, 1936-1948 and by Months, January 1949 - February 1950

	Pool Wells			Wildcat Wells				
	Oil	Gas	Dry	New Pools	Extensions	Dry Near (a)	Dry Far (b)	Total
1936	48	3	9	1	1	31(c)		93
1937	262	1	58	10	14	104		449
1938	1,957	26	176	17	10	350		2,536
1939	2,916	24	199	28	2	448		3,617
1940	3,015	15	220	31	18	475		3,755
1941	2,827	13	375	46	40	507		3,807
1942	1,078	13	376	43	48	158	303	2,017
1943	987	9	353	28	66	151	217	1,811(20)*
1944	1,158	6	413	29	42	122	233	2,003(12)
1945	1,021	0	297	26	47	181	206	1,778(15)
1946	1,293	4	448	32	58	256	288	2,379(17)
1947	998	7	528	28	69	245	193	2,068(22)
1948	1,228	13	641	28	47	350	203	2,510(21)
1949								
Jan.	77	1	35	0	2	19	15	149(1)
Feb.	81	1	29	1	8	20	13	153(3)
Mar.	80	0	37	0	2	13	13	145(3)
Apr.	101	0	35	1	6	21	20	184(1)
May	116	0	58	2	7	31	25	239(4)
June	137	0	69	4	6	28	23	267(5)
July	147	1	62	6	4	36	31	287(1)
Aug.	103	0	70	2	8	39	26	248(2)
Sept.	112	0	67	3	6	33	27	248(2)
Oct.	141	1	73	1	10	33	39	298(6)
Nov.	111	1	64	3	4	24	35	241(1)
Dec.	130	2	74	1	6	54	35	302(3)
	1336	7	673	24	69	351	302	2762(32)
1950								
Jan.	91	0	37	3	5	20	25	181(5)
Feb.	57	0	24	1	6	18	26	132(1)

(a) One-half mile to two miles from nearest production.
(b) Over two miles from nearest production.
(c) Total wildcats (Nears and fars not distinguished until 1941).
* Figures in parentheses refer to number of producing wells included in total which had previously been completed as dry holes.

Permits to Drill Wells*
Summary by Years, 1943-1948
and by Months, January 1949 - February 1950

	Wildcat	Pool	SWD	Structure Tests	Wells Reworked: Wildcat	Wells Reworked: Pool	Wells Reworked: Other	Secondary Recov.: Water Input	Secondary Recov.: Gas, Air Inputs	Total
1943	557	1,323	37	20	42	192	24	39	135	2,369
1944	674	1,581	27	60	37	205	142	54	23	2,803
1945	524	1,450	19	53	29	170	150	112	7	2,514
1946	705	1,732	15	102	15	98	79	82	18	2,846
1947	589	1,615	8	126	21	109	106	155	3	2,732
1948	727	2,107	8	185	5	85	101	509	1	3,728
1949										
Jan.	43	126	0	6	0	6	2	22	2	207
Feb.	39	92	0	1	3	8	0	3	0	146
Mar.	37	111	2	0	0	5	1	2	1	159
Apr.	72	200	0	0	2	2	15	26	1	318
May	65	163	0	0	1	6	88	10	0	333
June	69	217	7	1	0	7	2	2	1	306
July	79	216	1	0	1	4	4	19	0	324
Aug.	76	189	4	1	1	9	0	4	0	284
Sept.	77	182	2	6	2	5	40	5	0	319
Oct.	114	234	4	0	5	12	5	30	0	404
Nov.	90	203	3	0	2	7	4	15	0	324
Dec.	110	222	3	5	2	7	26	15	0	390
	871	2155	26	20	19	78	187	153	5	3514
1950										
Jan.	52	101	2	0	1	1	8	23	1	189
Feb.	42	81	0	0	0	4	17	70	0	214

* Permits to drill are issued by the Dept. of Mines & Minerals, Springfield, Ill.

Wells in the New Pools*, February 28, 1950 (a)

County and Pool	Producing Wells	Abandoned Wells	Dry Holes	Drilling Wells	Locations
Bond: Beaver Creek	6	3	4	0	1
Beaver Creek North	2	0	0	0	0
Sorento	2	5	3	0	0
Woburn	26	2	5	0	0
Woburn South	15	1	2	0	0
Bond, Montgomery: Panama	6	0	3	0	0
Christian: Assumption	4	0	0	0	0
Assumption North	127	0	6	3	0
Edinburg	1	0	0	0	0
Mt. Auburn	2	2	5	0	0
Clark: Weaver	6	1	3	5	0
Westfield East	7	0	9	0	0
Clay: Bible Grove South	2	0	6	0	0
Clay City North	13	0	8	0	0
Clay City West	15	2	8	0	0
Flora	24	6	16	0	0
Flora South	2	1	4	0	0
Iola South	2	0	1	0	0
Kenner	42	2	10	0	0
Kenner North	29	2	7	0	0
Kenner West	30	0	4	0	0
Passport	46	1	19	0	0
Riffle	5	0	4	0	0
Sailor Springs Central	1	0	1	0	0
Sailor Springs East	7	2	3	0	0
Stanford	16	1	12	0	0
Stanford South	17	2	4	0	0
Stanford West	3	0	2	0	0
Toliver East	4	0	8	0	0
Xenia	1	0	5	0	0
Clay, Effingham: Sailor Springs Cons.	536	46	168	2	1
Iola Consolidated	175	25	41	0	0
Clay, Wayne, Richland, Jasper:					
Clay City-Noble Consolidated	2391	432	652	14	1
Clinton: Bartelso South	2	0	2	0	0
Bartelso West	3	4	4	0	0
Beaver Creek South	11	1	6	1	0
Boulder	29	7	10	0	0
Carlyle North	3	0	0	1	0
Centralia West	8	1	9	0	0
Frogtown	2	12	0	0	0
Hoffman	22	28	9	0	0
Huey	2	1	0	0	0
Keyesport	7	0	5	0	0
Posey	1	1	4	0	0
Sandoval West	1	0	3	0	0
Shattuc	25	1	18	0	0
Clinton, Marion: Centralia	535	457	81	0	0

(a) For alphabetical list of oil and gas fields in Illinois, see page 51.

Wells in the New Pools*, February 28, 1950 (Continued)

County and Pool	Producing Wells	Abandoned Wells	Dry Holes	Drilling Wells	Locations
Coles: Cooks Mills North	1	0	3	0	0
Mattoon	400	20	73	0	0
Westfield North	2	3	1	0	0
Crawford: New Bellair	1	1	4	0	0
Cumberland: Hidalgo North	1	0	1	0	0
Cumberland, Effingham: Lillyville	8	0	7	0	0
Edgar: Dudley	44	0	19	0	0
Elbridge	25	0	4	1	0
Inclose	2	2	0	2	0
Edwards: Albion East	24	2	15	1	0
Bone Gap	12	8	4	0	0
Bone Gap South	7	1	2	1	0
Browns South	3	2	7	0	0
Ellery North	1	1	0	0	0
Ellery South	4	1	5	0	0
Maplegrove	32	6	11	0	0
Maplegrove East	8	4	5	0	0
Mills Prairie	1	0	2	0	0
Mitchell	2	0	0	0	0
Parkersburg South	1	0	4	0	0
Samsville North	11	3	5	0	0
Edwards, Wabash: Browns	38	8	16	0	0
Edwards, Wayne: Bennington	42	2	5	0	0
Ellery	2	0	0	1	0
Edwards, White: Albion Consolidated	275	11	74	2	0
Effingham: Bible Grove North	3	3	2	0	0
Eberle	5	0	1	0	0
Elliottstown	1	0	1	0	0
Evers South	1	0	1	0	0
Hill	1	1	5	0	0
Fayette: Laclede	2	1	0	0	0
St. James	161	20	18	0	0
St. Paul	12	2	4	0	0
Fayette, Effingham: Louden	1970	135	181	4	11
Franklin: Akin	12	1	11	0	0
Akin West	3	0	1	0	0
Benton	235	8	13	0	0
Benton North	36	1	16	1	1
Bessie	1	0	3	0	0
Ewing	7	1	9	0	0
Sesser	17	2	14	0	0
Taylor Hill	1	0	2	0	0
Thompsonville East	5	0	2	0	0
Thompsonville North	66	4	40	0	0
Valier	1	0	1	0	0
West Frankfort	63	0	38	0	1
Whittington	11	1	9	0	0
Whittington West	12	0	9	0	0

Wells in the New Pools*, February 28, 1950 (Continued)

County and Pool	Producing Wells	Abandoned Wells	Dry Holes	Drilling Wells	Locations
Gallatin: Ab Lake	2	0	1	0	0
Cottonwood	2	1	5	0	0
Inman	19	5	16	0	0
Inman East Consol.	271	12	47	0	0
Inman West Consol.	82	7	32	7	3
Junction	17	1	7	0	1
Junction North	2	2	4	0	0
Omaha	31	5	14	5	0
Omaha East	1	0	2	0	0
Shawneetown	1	0	1	0	0
Shawneetown North	1	0	1	0	0
Hamilton: Aden South	4	0	1	0	0
Belle Prairie	11	0	8	0	0
Blairsville	27	3	8	0	0
Bungay Consolidated	74	13	31	0	0
Cantrell	6	0	1	6	0
Dahlgren	7	35	8	0	0
Dale-Hoodville Cons.	396	65	59	1	2
Rural Hill	328	26	60	1	1
Rural Hill North	1	0	0	0	0
Rural Hill West	1	0	1	0	0
Thackeray	48	2	14	0	0
Walpole	73	1	29	2	2
Hamilton, Saline: West End	10	1	7	0	0
Jackson: Elkville	1	0	1	0	0
Jasper: Bogota	7	0	3	0	0
Bogota North	1	0	0	0	0
Bogota South	2	0	3	3	1
Hidalgo	1	2	2	0	0
Hunt City	1	0	0	0	0
Hunt City South	1	0	0	0	0
Newton	1	3	3	0	0
Ste. Marie	18	4	9	0	0
Ste. Marie East	3	1	1	0	0
Ste. Marie West	2	0	3	0	0
Willow Hill East	16	1	16	0	0
Jefferson: Belle Rive	4	1	6	0	0
Boyd	110	4	8	0	0
Coil West	12	3	4	0	0
Cravat	9	2	1	0	0
Divide	9	2	8	0	0
Divide East	25	3	15	0	0
Divide South	4	0	4	0	0
Divide West	45	1	5	0	0
Fitzgerrell	1	0	1	0	0
King	27	6	17	0	1
Markham City	13	6	9	0	0
Markham City West	30	1	9	0	0

Wells in the New Pools*, February 28, 1950 (Continued)

County and Pool	Producing Wells	Abandoned Wells	Dry Holes	Drilling Wells	Locations
Mt. Vernon	3	4	6	0	1
Nason	1	0	1	0	0
Roaches	6	6	7	0	0
Roaches North	33	1	4	0	0
Waltonville	3	1	6	0	0
Williams	10	0	3	3	0
Woodlawn	137	37	22	0	0
Jefferson, Marion: Dix	89	10	15	0	0
Jefferson, Wayne: Markham City North	13	4	6	0	0
Lawrence: Beman	18	3	2	0	0
Beman East	4	1	3	0	0
Helena	2	2	4	0	0
Ruark	14	2	19	0	2
Russellville (gas)	16	44	14	0	1
St. Francisville East	10	1	1	1	0
Sumner	2	0	5	0	0
Macoupin: Carlinville North	1	4	1	0	0
Plainview	1	0	4	0	0
Madison: Livingston	22	1	23	0	0
Livingston South	1	0	0	0	0
Marine	133	6	21	0	0
St. Jacob	42	12	5	0	0
Marion: Alma	2	2	4	0	0
Exchange	2	0	4	0	0
Iuka	1	1	3	0	0
Miletus	13	1	2	0	0
Odin	27	0	6	0	0
Omega	2	0	1	0	0
Patoka	108	62	32	0	0
Patoka East	52	7	6	0	0
Raccoon Lake	30	0	4	0	1
Salem	2105	361	92	0	0
Tonti	80	11	12	1	0
Marion, Clinton: Fairman	14	13	15	0	0
Montgomery: Mt. Olive	4	3	5	0	0
Raymond	8	2	20	0	0
Morgan: Waverley (gas)	7	0	1	1	0
Moultrie: Gays	1	0	0	0	0
Perry: Craig	1	0	0	0	0
Tamaroa	2	2	3	0	0
Randolph: Sparta South	1	0	0	0	0
Richland: Amity	3	1	6	0	0
Bonpas	5	0	5	0	0
Calhoun East	4	0	3	2	0
Calhoun North	1	1	2	0	0
Olney Consol.	65	23	40	0	0
Olney South	5	2	2	0	0
Parkersburg North	1	0	1	0	0
Passport South	2	0	3	0	0

Wells in the New Pools*, February 28, 1950 (Continued)

County and Pool	Producing Wells	Abandoned Wells	Dry Holes	Drilling Wells	Locations
Schnell	2	2	7	0	0
Seminary	7	1	5	0	0
Stringtown	30	0	14	0	0
Stringtown East	1	0	2	0	0
Richland, Edwards: Parkersburg Cons.	134	18	27	0	0
Parkersburg West	3	2	3	2	0
Richland, Jasper: Dundas East	38	3	31	0	0
Richland, Wayne: Calhoun Consol.	78	10	32	0	0
Saline: Eldorado	1	1	0	0	0
Long Branch	1	0	0	0	1
Sangamon: Roby	1	0	0	0	1
Shelby: Clarksburg	1	1	2	0	0
Lakewood	12	0	4	0	0
Shelbyville	2	3	3	0	0
Stewardson	6	0	0	0	0
Wabash: Browns East	46	0	13	0	0
Friendsville Central	3	0	3	0	0
Friendsville North	9	2	9	0	0
Keensburg East	1	2	5	0	0
Keensburg South	2	1	12	0	0
Lancaster Central	8	5	6	0	0
Lancaster East	2	0	6	0	0
Lancaster South	3	0	4	1	0
Lexington	10	0	12	0	0
Maud Consol.	116	33	85	0	0
Maud North Consol.	171	6	50	2	0
Mt. Carmel	321	78	64	0	0
Rochester	29	4	9	0	0
Wabash, Edwards: Berryville Cons.	16	1	18	0	0
Wabash, Lawrence: Lancaster	69	29	30	0	0
Washington: Cordes	130	12	14	0	0
Dubois	14	4	6	0	0
Dubois West	1	0	3	0	0
Irvington	83	6	10	0	0
McKinley	14	3	8	0	0
Richview	1	0	5	0	0
Wayne: Barnhill	39	38	14	0	0
Cisne North	9	2	5	0	0
Coil	13	4	10	0	0
Covington South	4	4	6	0	0
Fairfield	55	2	17	5	0
Fairfield East	1	0	2	0	0
Goldengate North	2	0	1	0	0
Goldengate West	1	0	2	0	0
Half Moon	10	1	4	1	0
Johnsonville Consol.	344	33	70	0	0
Johnsonville North	1	0	0	0	0
Johnsonville South	14	5	7	1	0
Johnsonville West	8	4	8	0	0

Wells in the New Pools*, February 28, 1950 (Continued)

County and Pool	Producing Wells	Abandoned Wells	Dry Holes	Drilling Wells	Locations
Keenville	32	3	13	0	0
Mayberry	3	3	8	0	0
Merriam	1	0	2	0	0
Mt. Erie North	9	1	12	0	0
Zenith	2	0	2	0	0
Zenith South	14	0	7	0	0
Wayne, Edwards: Massilon	3	0	3	0	0
Wayne, Hamilton: Aden Consolidated	83	8	23	0	0
Wayne, White: Goldengate Consolidated	92	22	33	0	0
White: Bend	1	0	0	0	0
Burnt Prairie South	1	0	1	0	0
Carmi North	3	0	6	0	0
Centerville	4	1	5	0	0
Centerville East	50	10	14	6	2
Concord	91	8	12	0	0
Concord Central	6	1	4	0	0
Concord East Consol.	7	0	7	0	0
Concord North	4	0	3	0	0
Concord South	2	2	6	0	0
Crossville	3	2	3	0	0
Epworth	9	2	5	0	0
Epworth East	6	1	1	0	0
Herald North	4	0	2	0	0
Iron	54	18	15	0	0
Maunie North	30	5	9	0	1
Maunie South	84	8	24	0	1
New Harmony South	2	4	6	0	0
New Harmony South (Ind.)	6	0	1	0	0
New Haven Consol.	25	2	8	0	1
Stokes-Brownsville	162	25	38	0	0
Storms	140	37	25	0	0
Sumpter	4	1	4	0	0
Sumpter South	2	0	2	0	0
Trumbull	17	3	9	0	0
White, Edwards: Phillipstown Cons.	253	34	90	1	0
White, Gallatin: Herald	116	31	66	1	2
Herald East	35	1	24	0	0
Roland	194	17	52	1	0
White, Hamilton, Wayne: Mill Shoals	145	41	44	0	0
White, Wabash, Edwards:					
New Harmony-Keensburg Consolidated	1143	184	165	4	1
	17,363	2,943	4,150	101	42

* Fields discovered since January 1, 1937, with the exception of those which have been abandoned. For names of abandoned pools, see page 51.

Illinois Completions and Production
Since January 1, 1936

	Completions°	Producing Wells	Production (Thousands of barrels) New Fields 1/	Old Fields 1,2/	Total 3/
1936	93	52			4,445
1937	449	292	2,884	4,542	7,426
1938	2,536	2,010	19,771	4,304	24,075
1939	3,617	2,970	90,908	4,004	94,912
1940	3,755	3,080	142,969	4,678	147,647
1941	3,807	2,925	128,993	5,145	134,138
1942	2,017	1,179	101,837	4,753	106,590
1943	1,791	1,090(20)a/	77,581	4,675	82,256
1944	1,991	1,229(12)	72,946	4,467	77,413
1945	1,763	1,094(15)	70,839	4,371	75,210
1946	2,362	1,387(17)	70,174	5,123	75,297
1947	2,046	1,102(22)	61,455	5,004	66,459
1948	2,489	1,316(21)	59,484	5,185	64,669
1949					
January	148	80(1)	4,710	453	5,163
February	150	91(3)	4,402	439	4,841
March	142	82(3)	4,982	498	5,480
April	183	108(1)	4,778	470	5,248
May	235	125(4)	5,012	497	5,509
June	262	147(5)	4,876	493	5,369
July	286	158(1)	4,924	487	5,411
August	246	113(2)	5,124	527	5,651
September	246	121(2)	5,010	498	5,508
October	292	153(6)	4,993	497	5,490
November	241	119(1)	4,931	502	5,433
December	299	139(3)	4,911	569	5,480
	2,730	1,436(32)	58,653	5,930	64,583
1950					
January	176	99(5)	4,940*	600*	5,540**
February	131	64(1)	4,499*	550*	5,049**

* Estimated by Illinois State Geological Survey.
** Estimated by Illinois State Geological Survey from Oil and Gas Journal Report.
1/ Production figures based on information furnished by oil companies and pipe line companies.
2/ Includes Devonian production at Sandoval and Bartelso.
3/ From the U. S. Bureau of Mines, except for the two latest months.
o Includes only oil and gas producers and dry holes.
a/ Figures in parentheses refer to number of producing wells included in total which had previously been completed as dry holes.

Stocks on hand of Crude Petroleum and Principal Refined Products[a]

(In thousands of barrels)

Month (End of Month)	Year	Stocks of Crude Petroleum		Gasoline		Kerosene		Distillate Fuel Oil		Residual Fuel Oil	
		U.S.	Dist. No. 2[b]	U.S.	Central Rfg. Dist.[c]	U.S.	Central Rfg. Dist.[c]	U.S.	Central Rfg. Dist.[c]	U.S.	Central Rfg. Dist.[c]
January	1944	241,245	68,585	81,509	17,490	8,257	1,967	36,890	5,353	46,270	3,278
January	1945	221,737	73,503	91,666	21,545	8,742	1,608	31,695	4,928	44,347	2,563
January	1946	223,442	79,657	102,394	22,087	8,330	1,369	28,990	4,284	34,573	2,569
January	1947	223,848	72,130	99,623	19,411	13,732	1,202	48,197	4,024	41,550	3,200
January	1948	223,430	65,183	102,167	19,298	11,993	2,253	41,036	5,343	44,636	4,291
January	1949	258,230	72,928	116,621	26,315	21,252	3,519	61,584	9,730	62,508	5,241
February	1949	265,216	76,107	126,054	28,148	18,953	2,720	53,937	8,022	59,398	4,913
March	1949	269,341	80,054	127,443	29,077	17,801	2,549	48,923	7,215	58,190	4,831
April	1949	272,520	82,332	125,351	28,156	19,052	2,882	51,231	7,775	59,668	5,028
May	1949	273,912	81,932	121,602	27,457	21,546	3,639	57,442	8,227	63,576	5,551
June	1949	274,691	83,493	114,041	25,178	23,648	4,056	64,730	10,208	64,628	5,258
July	1949	267,586	79,702	111,217	24,327	24,826	4,781	71,553	12,001	66,084	4,974
August	1949	260,585	78,260	104,879	22,821	25,490	5,327	76,037	13,045	66,843	4,142
September	1949	251,689	75,636	101,799	21,696	26,650	5,367	83,213	13,200	67,117	3,602
October	1949	250,809	72,582	103,287	21,880	27,609	5,822	90,643	14,257	68,673	4,458
November	1949	256,010	74,120	104,707	21,457	25,267	5,315	88,212	12,991	65,112	4,107
December	1949	253,356	73,377	111,521	22,797	20,888	4,109	75,207	10,511	60,193	3,625
January 28	1950	248,411[d]	[e]	124,270	25,455	18,449	3,222	66,337	8,348	57,036	3,502
February 18	1950	245,894[d]	[e]	131,647	27,207	17,116	2,776	58,090	7,408	51,336	3,047

a/ U. S. Bureau of Mines, Monthly Petroleum Statements for January 1944 - December 1949.
b/ Includes the states of Illinois, Indiana, Kansas, Kentucky, Missouri, Michigan, Ohio, Oklahoma.
c/ Central Refining District is identical with the Bureau of Mines "Illinois, Indiana, Kentucky, etc." and comprises refineries in Illinois, Indiana, Kentucky, Michigan, Western Ohio and Wisconsin.
d/ U. S. Bureau of Mines.
e/ Not available.

ECONOMIC STATEMENT

Mineral Economics Section

Crude oil from Illinois is marketed in substantial quantities in both the Central Refining District and in the western part of the Appalachian Refining District (District #2). The table shows the ratio of production in Illinois to runs-to-stills and includes both the Central Refining District and District No. 2 of the Appalachian Refining District.

	Runs-to-stills Central and Appalachian (District No. 2) Refining Districts*	Production in Illinois* Thousands of barrels	Illinois' Percent of Runs-to-stills
1948			
December	31,334	5,508	17.6
1949			
January	32,641	5,163	15.8
February	26,810	4,841	18.1
March	29,466	5,480	18.6
April	27,727	5,248	18.9
May	30,019	5,509	18.4
June	27,681	5,369	19.4
July	29,734	5,411	18.2
August	29,297	5,651	19.3
September	29,752	5,508	18.5
October	32,419	5,490	16.9
November	29,599	5,433	18.4
December	31,945	5,480	17.2
1950			
January	32,697**	5,540**	16.9**

* U. S. Bureau of Mines Monthly Petroleum Statements.
** Estimated by Illinois State Geological Survey.

Shipments of Illinois Crude Petroleum
(Thousands of barrels)

	Ill.	Ind.	Ky.	Mich.	N.Y.	Ohio	Penn.	W.Va.
1948								
December	1,927	285	286	296	242	2,172	-	1
1949								
January	1,769	228	215	310	206	2,352	-	1
February	1,473	232	113	237	82	2,568	18	1
March	1,732	364	224	486	63	2,401	32	1
April	1,786	423	79	424	91	2,515	-	-
May	1,619	418	59	405	172	2,553	-	1
June	2,004	309	76	332	81	2,163	-	-
July	1,952	506	162	341	136	2,265	-	-
August	1,841	355	124	310	157	2,425	38	1
September	1,847	456	452	291	157	1,961	40	1
October	1,903	390	436	200	211	2,269	32	-
November	1,753	399	414	234	39	1,749	49	23
December	1,748	426	471	130	252	1,741	42	17

Crude Oil Production in the United States

(Calculated from weekly report of the Oil and Gas Journal)

	Production (Thousands of barrels) January-February, 1950	Daily Average Production for February (Thousands of barrels)	Per Cent of Total
Texas	113,464	1,917	39.1
California	50,940	867	17.7
Louisiana	32,004	545	11.1
Oklahoma	24,245	421	8.6
Kansas	16,097	277	5.7
Illinois	10,594	180	3.7
Wyoming	7,832	135	2.8
New Mexico	7,730	131	2.7
Mississippi	5,760	98	2.0
Arkansas	4,643	80	1.6
Colorado	3,585	61	1.3
Eastern Fields	3,441	59	1.2
Michigan	2,615	44	.9
Indiana	1,613	27	.6
Kentucky	1,520	25	.5
Montana	1,410	24	.5
Utah	155	2	-
Alabama	96	2	-
Nebraska	93	2	-
Florida	59	1	-
	287,896	4,898	100.00

ILLINOIS STATE GEOLOGICAL SURVEY
Urbana, Illinois

GEOLOGIC COLUMN FOR SOUTHERN ILLINOIS

System or Series	Group or Formation, and Lithology*
Pleistocene	Glacial drift and loess
Pliocene	Chert gravel
Eocene	Sand and clay (Southern tip of state)
Paleocene	Sand and clay (Southern tip of state)
Cretaceous	Sand and clay (Southern tip of state)
Pennsylvanian	McLeansboro group - sh., ss., thin ls., and coal Carbondale group - sh., ls., ss., coal Tradewater group - ss., sh., and thin coal Caseyville group - ss., sh., and thin coal
Chester (Upper Mississippian) Series	Kinkaid - ls., sh. Degonia - ss. Clore - ls., sh., ss. Palestine - ss. Menard - ls., sh. Waltersburg - ss. Vienna - ls., sh. Tar Springs - ss. Glen Dean - ls., sh. Hardinsburg - ss. Golconda - ls., sh. Cypress - ss. Paint Creek - ls., sh., ss. Bethel - ss. Renault - ls., sh., ss. Aux Vases - ss.
Iowa (Lower Mississippian) Series	Ste. Genevieve (Levias - ls.; Rosiclare - ss.; Fredonia - ls.) St. Louis - ls. Salem - ls. Warsaw - ls. (Osage group) Keokuk - ls. (Osage group) Burlington - ls. (Osage group) Fern Glen - ls. (Osage group) Kinderhook - sh., ls., ss.
Mississippian and Devonian	Chattanooga - New Albany sh.
Devonian	Limestone (formations undifferentiated)
Silurian	Dolomite (formations undifferentiated)
Ordovician	Maquoketa - sh. Kimmswick - ls. Plattin - ls. Joachim - ls. St. Peter - ss.
Pre-St. Peter	Unidentified

*ls. - limestone; ss. - sandstone; sh. - shale

Chart A

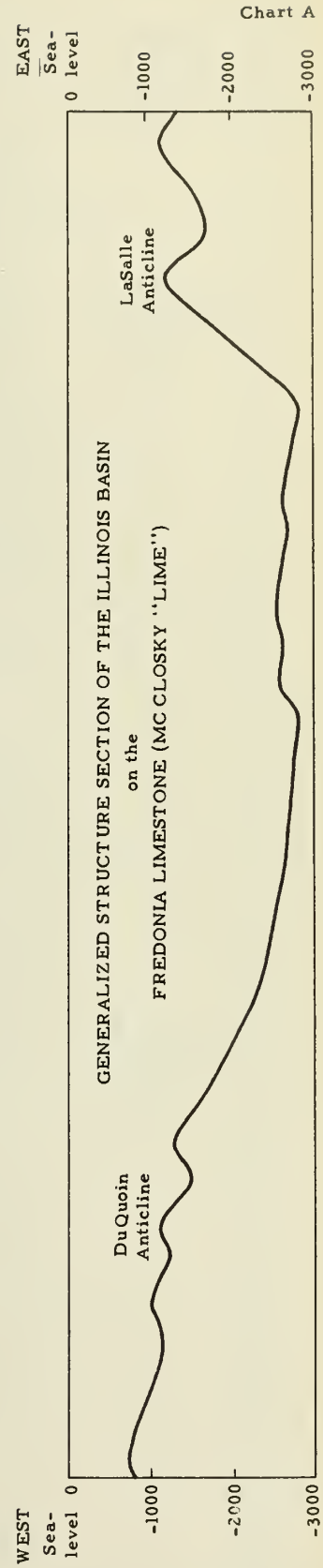

ILLINOIS STATE GEOLOGICAL SURVEY
Urbana, Illinois

Chart B

OIL AND GAS PRODUCING STRATA IN ILLINOIS

System or Series	Group or Formation	Producing Strata (Sandstone unless otherwise noted)	Pool: County	Approximate depth in feet
Pennsylvanian system	McLeansboro and Carbondale groups	Bellair 500	Bellair: Crawford, Jasper	560
		Upper gas sand	Casey: Clark	265
		Lower gas sand	Casey: Clark	310
		Casey	Casey: Clark	450
		Claypool	Johnson North: Clark	420
		Casey	Johnson North: Clark	465
		Upper Partlow	Johnson North: Clark	535
		Claypool	Johnson South: Clark	390
		Casey	Johnson South: Clark	450
		Upper Partlow	Johnson South: Clark	490
		Dykstra	Junction City: Marion	510
		Wilson	Junction City: Marion	610
		Pennsylvanian	Lawrence: Lawrence	290
		Shallow sand	Main: Crawford	510
		"	Martinsville: Clark	250
		Casey	Martinsville: Clark	500
		Upper Siggins	Siggins: Cumberland, Clark	370
		2nd and 3rd Siggins	Siggins: Cumberland, Clark	480
		Lower Siggins	Siggins: Cumberland, Clark	560
		Gas sand	Westfield: Clark, Coles, Edgar	280
		Pennsylvanian	York (1): Cumberland, Clark	590
	Tradewater and Caseyville groups	Several Sands	Albion Consol.: Edwards	1650-2100
		"	Allendale: Wabash, Lawrence	400-1500
		Robinson	Allison-Weger: Crawford	915
		"800"	Bellair: Crawford, Jasper	800
		Pennsylvanian	Benton: Franklin	1700
		"	Carlinville: Macoupin	380
		"	Carlinville North: Macoupin	440
		Biehl	Friendsville North: Wabash	1615
		Pennsylvanian	Gillespie-Benld gas (1): Macoupin	540
		"	Gillespie-Wyen: Macoupin	650
		Biehl	Grayville West: White, Edwards	1920
		Pennsylvanian	Herald: White, Gallatin	1060-1750
		"	Inclose: Edgar	340
		"	Inman: Gallatin	925
		"	Inman East Consol.: Gallatin	780
		"	Jacksonville gas (1): Morgan	330
		Lower Partlow	Johnson South: Clark	600
		Pennsylvanian	Junction: Gallatin	1430
		Petro	Junction City: Marion	610
		Pennsylvanian	Junction North: Gallatin	1565
		"	Keensburg South: Wabash	1145
		Biehl	Lancaster East: Wabash	1745
		Bridgeport	Lawrence: Lawrence, Crawford	800-950
		Buchanan	Lawrence: Lawrence, Crawford	1250
		Pennsylvanian	Litchfield (2): Montgomery	660
		"	Livingston: Madison	530
		Bartschi	Louden: Fayette, Effingham	1000
		Robinson	Main, Birds, etc.: Crawford	900-1000
		Biehl	Maud Consol.: Wabash	1720
		Pennsylvanian	Maunie South: White	1400
		Several Sands	Mt. Carmel: Wabash	1370-1520
		Pennsylvanian	Mt. Olive: Montgomery	600
		"	New Bellair: Crawford	1165
		Several Sands	New Harmony-Keensburg Consol.: White, Wabash, Edwards	720-1880
		Robinson	New Hebron: Crawford	940
		Biehl	Omaha: Gallatin	1335
		Pennsylvanian	Panama: Bond	575
		Several Sands	Phillipstown Consol.: White, Edwards	795-1900
		Pennsylvanian	Plainview: Macoupin	410
		"	Raymond: Montgomery	590
		"	Rochester: Wabash	1300
		"	Roland: White, Gallatin	x
		Buchanan	Ruark: Lawrence	1510
		Bridgeport	Russellville gas: Lawrence	760
		Buchanan	Russellville gas: Lawrence	1100

(1) Abandoned; (2) Abandoned, revived; (x) Undetermined

Chart C

System or Series	Group or Formation	Producing Strata (Sandstone unless otherwise noted)	Pool: County	Approximate depth in feet
Pennsylvanian	Tradewater and Caseyville groups	Pennsylvanian	Spanish Needle Creek (1): Macoupin	300
		"	Staunton gas (1): Macoupin	460
		"	Waggoner: Montgomery	610
		Petro	Wamac: Marion, Clinton, Washington	720
		Pennsylvanian	Warrenton-Borton: Edgar, Coles	160
		"	Waverly: Morgan	255
		"	Westfield East: Clark	400
Chester (Upper Mississippian) series	Degonia	Degonia	Albion Consol.: Edwards	2125
		"	Herald: White, Gallatin	1920
		"	Inman East Consol.: Gallatin	1690
		"	Maunie South: White	1905
		"	New Harmony-Keensburg Consol.: White, Wabash, Edwards	1925
		"	New Harmony South (Ind.): White	1850
		"	Phillipstown Consol.: White, Edwards	1975
	Clore	Clore	Epworth: White	2100
		"	Inman East Consol.: Gallatin	1725
		"	New Harmony-Keensburg Consol.: White, Wabash, Edwards	1980
		"	Phillipstown Consol.: White, Edwards	2010
		"	Roland: White, Gallatin	x
	Palestine	Palestine	Inman: Gallatin	1750
		"	Inman East Consol.: Gallatin	1840
		"	Inman West: Gallatin	1915
		"	Maud Consol.: Wabash	1775
		"	Maunie South: White	2010
		"	Mt. Carmel: Wabash	1580
		"	New Harmony-Keensburg Consol.: White, Wabash, Edwards	2000
		"	New Harmony South (Ind.): White	1950
		"	Omaha: Gallatin	1700
		"	Phillipstown Consol.: White, Edwards	2050
		"	Stokes-Brownsville: White	2085
	Waltersburg	Waltersburg	Albion Consol.: Edwards	2365
		"	Allendale: Wabash, Lawrence	1540
		"	Bend: White	2350
		"	Grayville West: White, Edwards	2380
		"	Helena: Lawrence	1780
		"	Herald: White, Gallatin	x
		"	Herald East: White, Gallatin	2290
		"	Inman: Gallatin	1990
		"	Inman East Consol.: Gallatin	1980
		"	Inman North: Gallatin	x
		"	Iron: White	2270
		"	Junction: Gallatin	1770
		"	Maud Consol.: Wabash	1940
		"	Maunie South: White	2210
		"	Mt. Carmel: Wabash	1690
		"	New Harmony-Keensburg Consol.: White, Wabash, Edwards	2150
		"	New Harmony South: White	2250
		"	New Harmony South (Ind.): White	2120
		"	Phillipstown Consol.: White, Edwards	2280
		"	Rochester: Wabash	1940
		"	Roland: White, Gallatin	2150
		"	Samsville (1): Edwards	2430
		"	Storms: White	2230
		"	Sumpter South: White	2570
	Tar Springs	Tar Springs	Albion Consol.: Edwards	2450
		"	Allendale: Wabash, Lawrence	1610
		"	Benton: Franklin	2100
		"	Browns: Edwards, Wabash	2365
		"	Centerville East: White	2460
		"	Concord: White	2270
		"	Concord South: White	2300
		"	Cottonwood: Gallatin	2315
		"	Dale-Hoodville Consol.: Hamilton	2430
		"	Eldorado: Saline	2205
		"	Epworth East: White	2360

(1) Abandoned; (x) undetermined

Chart D

System or Series	Group or Formation	Producing Strata (Sandstone unless otherwise noted)	Pool: County	Approximate depth in feet
Chester (Upper Mississippian) series	Tar Springs	Tar Springs	Grayville West: White, Edwards	2445
		"	Herald: White, Gallatin	2260
		"	Herald East: White, Gallatin	2390
		"	Inman East Consol.: Gallatin	2080
		"	Inman North: Gallatin	2180
		"	Inman West: Gallatin	2175
		"	Iola Consol. (2): Clay, Effingham	1890
		"	Iron: White	2385
		"	Kenner: Clay	2200
		"	Maud Consol.: Wabash	1960
		"	Maunie South: White	2245
		"	Mt. Carmel: Wabash	1790
		"	New Harmony-Keensburg Consol.: White, Wabash, Edwards	2200
		"	New Harmony South: White	2350
		"	New Haven: White	2110
		"	New Haven North: White	2175
		"	Omaha: Gallatin	1900
		"	Phillipstown Consol.: White, Edwards	2290
		"	Roland: White, Gallatin	2240
		"	Sailor Springs Consol.: Clay	2340
		"	Stokes-Brownsville: White	2295
		"	Storms: White	2350
		"	Sumpter: White	2575
		"	Walpole: Hamilton	2465
		"	West Frankfort: Franklin	2060
	Glen Dean	Glen Dean	Sailor Springs Consol.: Clay	2390
	Hardinsburg	Hardinsburg	Albion Consol.: Edwards	2635
		"	Inman East Consol.: Gallatin	2135
		"	Inman North: Gallatin	2340
		"	Iron: White	2500
		"	Junction: Gallatin	2120
		"	Maud Consol.: Wabash	2115
		"	New Harmony-Keensburg Consol.: White, Wabash, Edwards	x
		"	New Haven: White	2250
		"	Stokes-Brownsville: White	2630
		"	Whittington: Franklin	2310
	Golconda	Jackson	Mt. Carmel: Wabash	2020
		Golconda	St. James: Fayette	1490
	Cypress	Cypress-Weiler	Akin: Franklin	2835
		"	Albion Consol.: Edwards	x
		"	Albion East: Edwards	2800
		"	Allendale: Wabash, Lawrence	1920
		"	Ava-Campbell Hill (1): Jackson	780
		Carlyle	Bartelso: Clinton	980
		Cypress-Weiler	Bartelso West: Clinton	930
		Bellair 900	Bellair: Crawford, Jasper	890
		Cypress-Weiler	Benton North: Franklin	2440
		"	Bible Grove Consol.: Clay, Effingham	2490
		"	Bible Grove North: Effingham	2535
		"	Bible Grove South: Clay	2500
		"	Bone Gap South: Edwards	2710
		"	Brown: Marion	1660
		"	Browns: Edwards, Wabash	2640
		"	Browns East: Wabash	2570
		"	Carmi North: White	2930
		Carlyle	Carlyle: Clinton	1030
		Cypress-Weiler	Centerville East: White	2915
		Stein	Centralia: Clinton, Marion	1200
		Cypress-Weiler	Clay City-Noble Consol.: Clay, Wayne, Richland, Jasper	2635
		"	Clay City North: Clay	2650
		"	Clay City West: Clay	2700
		"	Concord: White	2625
		"	Concord Central: White	2610
		"	Dale-Hoodville Consol.: Hamilton	2680
		"	Dubois: Washington	1185
		"	Dubois West: Washington	1180
		"	Eberle: Effingham	2475

(1) Abandoned; (2) Abandoned, revived; (x) Undetermined

System or Series	Group or Formation	Producing Strata (Sandstone unless otherwise noted)	Pool: County	Approximate depth in feet
Chester (Upper Mississippian) series	Cypress	Cypress-Weiler	Epworth East: White	2730
		Carlyle	Frogtown (1): Clinton	950
		Cypress-Weiler	Grayville West: White, Edwards	2870
		Upper Lindley	Greenville gas (1): Bond	930
		Cypress-Weiler	Herald: White, Gallatin	2660
		"	Hoffman: Clinton	1190
		"	Inman East Consol.: Gallatin	2390
		"	Inman North: Gallatin	2505
		"	Inman West: Gallatin	2500
		"	Iola Consol. (2): Clay, Effingham	2125
		"	Iron: White	2710
		"	Irvington: Washington	1380
		"	Kenner West: Clay	2570
		"	Langewisch-Kuester (1): Marion	1600
		Kirkwood	Lawrence: Lawrence, Crawford	1400
		Cypress-Weiler	Louden: Fayette, Effingham	1495
		"	Mattoon: Coles	1830
		"	Maud Consol.: Wabash	2300
		"	Maud North Consol.: Wabash	2500
		"	Maunie South: White	2560
		"	Mt. Carmel: Wabash	2025
		"	New Harmony-Keensburg Consol.: White, Wabash, Edwards	2570
		"	New Haven: White	2450
		"	Odin: Marion	1745
		"	Parkersburg Consol.: Richland, Edwards	2830
		"	Patoka: Marion	x
		"	Patoka East: Marion	1350
		"	Phillipstown Consol.: White, Edwards	2720
		"	Posey: Clinton	1100
		"	Richview: Washington	1520
		"	Roland: White, Gallatin	2570
		"	Rural Hill: Hamilton	2705
		"	St. James: Fayette	1580
		"	Sailor Springs Consol.: Clay	2590
		"	Sailor Springs East: Clay	2690
		"	Sandoval West: Clinton	1420
		"	Santa Fe (1): Clinton	955
		"	Shattuc: Clinton	1280
		Sparta Gas	Sparta (1): Randolph	850
		Cypress-Weiler	Stokes-Brownsville: White	2665
		"	Storms: White	2655
		"	Sumpter: White	2865
		"	Tamaroa: Perry	1130
		"	Thompsonville North: Franklin	2750
		"	Trumbull: White	2845
		"	Whittington: Franklin	2540
		"	Woodlawn: Jefferson	1800
	Paint Creek	Paint Creek	Albion East: Edwards	2910
		Stray	Benton North: Franklin	2595
		Paint Creek	Dale-Hoodville Consol.: Hamilton	2900
		"	Herald: White, Gallatin	x
		"	Iola Consol. (2): Clay, Effingham	2255
		Stray	Louden: Fayette, Effingham	1530
		Paint Creek	Maud Consol.: Wabash	2480
		Stray	Maunie North: White	2830
		Paint Creek	New Harmony-Keensburg Consol.: White, Wabash, Edwards	2670
		"	Parkersburg Consol.: Richland, Edwards	2955
		"	Passport South: Richland	2665
		"	Phillipstown Consol.: White, Edwards	2775
		"	Roland: White, Gallatin	2750
		"	Rural Hill: Hamilton	3040
		"	Shattuc: Clinton	1420
		"	Stokes-Brownsville: White	2800
	Bethel	Bethel or Benoist	Albion Consol.: Edwards	2960
		"	Albion East: Edwards	2920
		"	Allendale: Wabash, Lawrence	2010
		"	Alma: Marion	1945
		"	Assumption North: Christian	1045
		"	Ayers gas: Bond	940
		"	Beaver Creek: Bond	1120

(1) Abandoned; (2) Abandoned, revived; (x) Undetermined

Chart F

System or Series	Group or Formation	Producing Strata (Sandstone unless otherwise noted)	Pool: County	Approximate depth in feet
Chester (Upper Mississippian) series	Bethel	Bethel or Benoist	Beaver Creek South: Clinton	1140
		"	Benton North: Franklin	2600
		"	Bible Grove Consol: Clay, Effingham	2680
		"	Boulder: Clinton	1190
		"	Boyd: Jefferson	2050
		"	Browns: Edwards, Wabash	2785
		"	Browns South: Edwards	2850
		"	Centerville East: White	2990
		"	Centerville North (1): White	2990
		"	Centralia: Clinton, Marion	1355
		"	Centralia West: Clinton	1440
		"	Clarksburg: Shelby	1770
		"	Clay City-Noble Consol.: Clay, Wayne, Richland, Jasper	2800
		"	Cordes: Washington	1260
		"	Cravat: Jefferson	2070
		"	Crossville: White	2880
		"	Dale-Hoodville Consol.: Hamilton	2950
		"	Dix: Jefferson, Marion	1950
		"	Dix South (1): Jefferson	1950
		"	Dubois: Washington	1370
		"	Dubois West: Washington	1350
		"	Elkville: Jackson	2000
		"	Fairman: Marion, Clinton	1435
		"	Fitzgerrell: Jefferson	2760
		"	Flora: Clay	2785
		"	Friendsville Central: Wabash	2330
		"	Grayville West: White, Edwards	2990
		"	Herald: White, Gallatin	2790
		"	Hoffman: Clinton	1320
		"	Huey: Clinton	1260
		"	Inman North: Gallatin	x
		"	Iola Consol. (2): Clay, Effingham	2290
		"	Iola South: Clay	2420
		"	Iron: White	2850
		"	Irvington: Washington	1535
		"	Johnsonville Consol: Wayne	2950
		"	Kenner: Clay	2690
		"	Kenner North: Clay	2760
		"	Kenner West: Clay	2705
		"	LaClede (2): Fayette	2335
		"	Lakewood: Shelby	1690
		"	Lancaster: Wabash, Lawrence	2535
		"	Lancaster North: Wabash	2295
		Tracey	Lawrence: Lawrence, Crawford	1650
		Bethel or Benoist	Louden: Fayette Effingham	1550
		"	McKinley: Washington	1000
		"	Maud Consol.: Wabash	2400
		"	Maud North Consol.: Wabash	2560
		"	Maunie North: White	2825
		"	Maunie South: White	2735
		"	Miletus: Marion	2140
		"	Mt. Carmel: Wabash	2100
		"	New Harmony-Keensburg Consol.: White, Wabash, Edwards	2700
		"	New Harmony South: White	2820
		"	Parkersburg Consol.: Richland, Edwards	2930
		"	Parkersburg South: Edwards	2815
		"	Patoka: Marion	1420
		"	Patoka East: Marion	1470
		"	Phillipstown Consol.: White, Edwards	2810
		"	Roaches North: Jefferson	1930
		"	Roland: White, Gallatin	2760
		"	Ruark: Lawrence	2065
		"	St. Francisville: Lawrence	1840
		"	St. Francisville East: Lawrence	1750
		"	St. Paul: Fayette	1900
		"	Sailor Springs Consol.: Clay	2785
		"	Salem: Marion	1770
		"	Samsville North: Edwards	2900
		"	Sandoval: Marion	1540
		"	Stokes-Brownsville: White	2810
		"	Storms: White	2805
		"	Tonti: Marion	1940

(1) Abandoned; (2) Abandoned, revived; (x) Undetermined

System or Series	Group or Formation	Producing Strata (Sandstone unless otherwise noted)	Pool: County	Approximate depth in feet
Chester (Upper Mississippian) series	Bethel	Bethel or Benoist	Waltonville: Jefferson	2465
		"	Woburn: Bond	1020
		"	Woodlawn: Jefferson	1960
	Renault	Renault	Ab Lake: Gallatin	2735
		"	Albion Consol.: Edwards	3000
		"	Albion East: Edwards	2925
		"	Iola Consol. (2): Clay, Effingham	2320
		"	Sesser: Franklin	2690
	Aux Vases	Aux Vases	Ab Lake: Gallatin	2770
		"	Aden Consol.: Hamilton, Wayne	3175
		"	Aden South: Hamilton	3245
		"	Akin: Franklin	3120
		"	Albion Consol.: Edwards	3045
		"	Albion East: Edwards	3020
		"	Allendale: Wabash, Lawrence	2280
		"	Barnhill: Wayne	3225
		"	Belle Prairie: Hamilton	3250
		"	Beman: Lawrence	1805
		"	Beman East: Lawrence	1805
		"	Bennington: Edwards, Wayne	3140
		"	Benton North: Franklin	2685
		"	Bible Grove Consol.: Clay, Effingham	2795
		"	Bible Grove South: Clay	2750
		"	Blairsville: Hamilton	3280
		"	Bone Gap South: Edwards	3020
		"	Boyd: Jefferson	2130
		"	Browns South: Edwards	2955
		"	Bungay Consol.: Hamilton	3290
		"	Carmi North: White	3220
		"	Centerville East: White	3075
		"	Cisne North: Wayne	3050
		"	Clay City-Noble Consol.: Clay, Wayne, Richland, Jasper	2940
		"	Coil: Wayne	2920
		"	Coil West: Jefferson	2720
		"	Concord: White	2905
		"	Concord Central: White	2900
		"	Concord North: White	2950
		"	Cooks Mills (1): Coles	1820
		"	Dale-Hoodville Consol.: Hamilton	3020
		"	Divide East: Jefferson	2620
		"	Dix: Jefferson, Marion	2000
		"	Eldorado: Saline	2865
		"	Ellery: Edwards, Wayne	3240
		"	Ellery South: Edwards	3210
		"	Epworth East: White	3000
		"	Ewing: Franklin	2835
		"	Fairfield: Wayne	3200
		"	Fairfield East: Wayne	3180
		"	Flora: Clay	2875
		"	Gays: Moultrie	1935
		"	Goldengate Consol.: Wayne, White	3180
		"	Goldengate West: Wayne	3230
		"	Grayville West: White, Edwards	3070
		"	Herald: White, Gallatin	2920
		"	Herald East: White, Gallatin	2930
		"	Herald North: White	2900
		"	Inman: Gallatin	2745
		"	Inman East Consol.: Gallatin	2715
		"	Inman North: Gallatin	2815
		"	Iola Consol. (2): Clay, Effingham	2325
		"	Johnsonville Consol.: Wayne	3020
		"	Johnsonville South (2): Wayne	3060
		"	Johnsonville West (2): Wayne	2960
		"	Junction North: Gallatin	2725
		"	Keenville: Wayne	2980
		"	Kenner: Clay	2835
		"	Kenner North: Clay	2790
		"	King: Jefferson	2725
		"	Lakewood: Shelby	1720
		"	Lancaster: Wabash, Lawrence	x

(1) Abandoned; (2) Abandoned, revived; (x) Undetermined

Chart H

System or Series	Group or Formation		Producing Strata (Sandstone unless otherwise noted)	Pool: County	Approximate depth in feet
Chester (Upper Mississippian) series	Aux Vases		Aux Vases	Lawrence: Lawrence	1810
			"	Louden: Fayette, Effingham	1630
			"	Markham City North: Jefferson, Wayne	2945
			"	Markham City West: Jefferson	2905
			"	Mattoon: Coles	1900
			"	Maud Consol.: Wabash	2545
			"	Maunie North: White	2930
			"	Maunie South: White	2840
			"	Miletus: Marion	2200
			"	Mill Shoals: Wayne, White, Hamilton	3220
			"	Mt. Carmel: Wabash	x
			"	Mt. Erie North: Wayne	3110
			"	Mt. Vernon: Jefferson	2665
			"	New Harmony-Keensburg Consol.: White, Wabash, Edwards	2825
			"	New Haven: White	2715
			"	Phillipstown Consol.: White, Edwards	2880
			"	Roland: White, Gallatin	2880
			"	Rural Hill: Hamilton	3140
			"	Rural Hill West: Hamilton	3230
			"	Sailor Springs Consol.: Clay	2845
			"	Salem: Marion	1825
			"	Sesser: Franklin	2700
			"	Shawneetown: Gallatin	2650
			"	Shelbyville: Shelby	1860
			"	Stanford South: Clay	2960
			"	Stewardson: Shelby	1940
			"	Stokes-Brownsville: White	2890
			"	Storms: White	3015
			"	Thackeray: Hamilton	3360
			"	Thompsonville North: Franklin	3100
			"	Tonti: Marion	2010
			"	Trumbull: White	3170
			"	Walpole: Hamilton	3070
			"	West End: Hamilton, Saline	3140
			"	West Frankfort: Franklin	2710
			"	Whittington West: Franklin	2680
			"	Williams: Jefferson	2570
			"	Woodlawn: Jefferson	1975
			"	Xenia: Clay	2790
Iowa (Lower Mississippian) series	Ste. Genevieve	Levias member	"Lower Ohara lime"	Aden Consol.: Hamilton, Wayne	3265
			"	Akin West: Franklin	3050
			"	Albion Consol.: Edwards	3110
			"	Albion East: Edwards	3100
			"	Allendale: Wabash, Lawrence	2300
			"	Barnhill: Wayne	3370
			"	Benton North: Franklin	2745
			"	Bessie: Franklin	2895
			"	Bible Grove Consol.: Clay, Effingham	2880
			"	Blairsville: Hamilton	3335
			"	Bone Gap South: Edwards	3060
			"	Boyd: Jefferson	2230
			"	Browns: Edwards, Wabash	2965
			"	Calhoun Consol.: Richland, Wayne	3140
			"	Centerville East: White	3175
			"	Clay City-Noble Consol.: Clay, Wayne, Richland, Jasper	3020
			"	Coil West: Jefferson	2790
			"	Concord: White	2930
			"	Concord East: White	2895
			"	Crossville: White	3100
			"	Dale-Hoodville Consol.: Hamilton	3050
			"	Divide: Jefferson	2715
			"	Divide West: Jefferson	2680
			"	Dundas East: Richland, Jasper	2905
			"	Ewing: Franklin	x
			"	Goldengate Consol.: Wayne, White	3250
			"	Herald: White, Gallatin	2965
			"	Inman: Gallatin	2735
			"	Inman East Consol.: Gallatin	2795
			"	Inman West: Gallatin	2830
			"	Johnsonville Consol.: Wayne	3120

(x) Undetermined

Chart I

System or Series	Group or Formation		Producing Strata (Sandstone unless otherwise noted)	Pool: County	Approximate depth in feet
Iowa (Lower Mississippian) series	Ste. Genevieve	Levias member	"Lower Ohara lime"	Johnsonville North: Wayne	3190
			"	Keensburg East (1): Wabash	2705
			"	Keensburg South: Wabash	2715
			"	Keenville: Wayne	3060
			"	King: Jefferson	2770
			"	Lancaster: Wabash, Lawrence	2665
			"	Lancaster Central: Wabash	2740
			"	Lancaster West: Edwards, Wabash	2855
			"	Lawrence: Lawrence	2020
			"	Maplegrove South: Edwards	3250
			"	Massilon: Wayne, Edwards	3250
			"	Massilon South (1): Edwards	3315
			"	Maud Consol.: Wabash	2610
			"	Maud North Consol.: Wabash	2845
			"	Mills Prairie: Edwards	2925
			"	Mill Shoals: White, Hamilton, Wayne	3320
			"	Mt. Carmel: Wabash	2320
			"	Mt. Vernon: Jefferson	2755
			"	New Harmony-Keensburg Consol.: White, Wabash, Edwards	2900
			"	Olney Consol.: Richland	3005
			"	Omaha East: Gallatin	2850
			"	Parkersburg Consol.: Richland, Edwards	3070
			"	Parkersburg West: Richland, Edwards	3220
			"	Passport: Clay	3000
			"	Phillipstown Consol.: White, Edwards	3015
			"	Roaches: Jefferson	2170
			"	Roland: White, Gallatin	3000
			"	Rural Hill: Hamilton	3175
			"	Sailor Springs Consol.: Clay	2945
			"	Stokes-Brownsville: White	3035
			"	Thackeray: Hamilton	3440
			"	West Frankfort: Franklin	2765
			"	Whittington West: Franklin	2800
		Rosiclare member	Rosiclare	Aden Consol.: Hamilton, Wayne	3300
			"	Aden South: Hamilton	3335
			"	Akin West: Franklin	3080
			"	Albion Consol.: Edwards	3130
			"	Albion East: Edwards	3125
			"	Allendale: Wabash, Lawrence	2300
			"	Alma: Marion	2085
			"	Assumption North: Christian	1165
			"	Barnhill: Wayne	3400
			"	Beman: Lawrence	1850
			"	Beman East: Lawrence	1860
			"	Benton North: Franklin	2800
			"	Berryville Consol.: Wabash, Edwards	2900
			"	Bible Grove Consol.: Clay, Effingham	2840
			"	Bible Grove North: Effingham	2835
			"	Blairsville: Hamilton	3365
			"	Bone Gap: Edwards	3230
			"	Browns: Edwards, Wabash	2975
			"	Bungay Consol.: Hamilton	3395
			"	Calhoun Consol.: Richland, Wayne	3160
			"	Calhoun North: Richland	3155
			"	Clay City-Noble Consol.: Clay, Wayne, Richland, Jasper	3030
			"	Clay City North: Clay	3010
			"	Coil West: Jefferson	2870
			"	Cooks Mills North: Coles	1780
			"	Dale-Hoodville Consol.: Hamilton	3060
			"	Divide East: Jefferson	2700
			"	Divide West: Jefferson	2700
			"	Dix: Marion, Jefferson	2100
			"	Dundas East: Richland, Jasper	2920
			"	Ellery North: Edwards	3320
			"	Elliottstown: Effingham	2730
			"	Evers South: Effingham	2650
			"	Goldengate Consol.: Wayne, White	3275
			"	Half Moon: Wayne	3340
			"	Herald: White, Gallatin	3005
			"	Hidalgo North: Cumberland	2650
			"	Hunt City: Jasper	2540

(1) Abandoned

Chart J

System or Series	Group or Formation		Producing Strata (Sandstone unless otherwise noted)	Pool: County	Approximate depth in feet
Iowa (Lower Mississippian) series	Ste. Genevieve	Rosiclare member	Rosiclare	Iola Consol. (2): Clay, Effingham	2400
			"	Johnsonville Consol.: Wayne	3150
			"	Kenner: Clay	2875
			"	King: Jefferson	2815
			"	Lancaster Central: Wabash	2800
			"	Lancaster East: Wabash	2660
			"	Lawrence: Lawrence	1850
			"	Mattoon: Coles	2000
			"	Maud Consol.: Wabash	2670
			"	Maud North Consol.: Wabash	2860
			"	Maunie North: White	3030
			"	Maunie South: White	2900
			"	Mill Shoals: White, Hamilton, Wayne	3345
			"	Mt. Carmel: Wabash	2350
			"	Nason: Jefferson	2790
			"	New Harmony-Keensburg Consol.: White, Wabash, Edwards	2910
			"	Parkersburg Consol.: Richland, Edwards	3100
			"	Passport: Clay	3005
			"	Passport South: Richland	3025
			"	Patoka: Marion	1560
			"	Phillipstown Consol.: White, Edwards	2960
			"	Riffle: Clay	2735
			"	Roaches: Jefferson	2190
			"	Roaches North: Jefferson	2120
			"	Roland: White, Gallatin	3020
			"	Rural Hill: Hamilton	3200
			"	Sailor Springs Central: Clay	3015
			"	Sailor Springs Consol.: Clay	2950
			"	Sailor Springs North: Clay	2985
			"	Salem: Marion	1950
			"	Sesser: Franklin	2835
			"	Stanford: Clay	3000
			"	Stanford West: Clay	2980
			"	Stokes-Brownsville: White	3070
			"	Stringtown: Richland	2990
			"	Toliver East: Clay	2815
			"	Tonti: Marion	2125
			"	Trumbull: White	3260
			"	Wakefield (1): Jasper	3125
			"	West Frankfort: Franklin	2810
			"	Whittington West: Franklin	2780
			"	Woodlawn: Jefferson	2205
		Fredonia member	McClosky "lime"	Aden Consol.: Hamilton, Wayne	3350
			"	Aden South: Hamilton	3385
			"	Akin: Franklin	3270
			"	Akin West: Franklin	3130
			"	Albion Consol.: Edwards	3140
			"	Albion East: Edwards	3155
			"	Allendale: Wabash, Lawrence	2300
			"	Amity: Richland	2960
			"	Barnhill: Wayne	3450
			"	Belle Prairie: Hamilton	3420
			"	Belle Rive: Jefferson	3085
			"	Beman East: Lawrence	1880
			"	Bennington: Edwards, Wayne	3240
			"	Bennington South (1): Edwards	3240
			"	Benton North: Franklin	2850
			"	Bible Grove Consol.: Clay, Effingham	2810
			"	Bible Grove North: Effingham	2875
			"	Blairsville: Hamilton	3425
			"	Bogota: Jasper	3110
			"	Bogota South: Jasper	3055
			"	Bone Gap: Edwards	3240
			"	Bone Gap South: Edwards	3055
			"	Bonpas: Richland	3125
			"	Browns: Edwards, Wabash	3000
			"	Bungay Consol.: Hamilton	3430
			"	Burnt Prairie South: White	3415
			"	Calhoun Consol.: Richland, Wayne	3180
			"	Calhoun North: Richland	3170
			"	Carmi (1): White	3150
			"	Centerville: White	3370

(1) Abandoned; (2) Abandoned, revived

System or Series	Group or Formation		Producing Strata (Sandstone unless otherwise noted)	Pool: County	Approximate depth in feet
Iowa (Lower Mississippian) series	Ste. Genevieve	Fredonia member	McClosky "lime"	Centerville East: White	3230
			"	Centralia: Clinton, Marion	1575
			"	Cisne North: Wayne	3170
			"	Clay City-Noble Consol.: Clay, Wayne, Richland, Jasper	3050
			"	Clay City North: Clay	3020
			"	Clay City West: Clay	3065
			"	Coil: Wayne	2970
			"	Coil West: Jefferson	2880
			"	Concord: White	2990
			"	Concord Central: White	2970
			"	Concord North: White	3035
			"	Covington South: Wayne	3310
			"	Crossville: White	3125
			"	Dahlgren: Hamilton	3300
			"	Dale-Hoodville Consol.: Hamilton	3075
			"	Divide: Jefferson	2750
			"	Divide East: Jefferson	2750
			"	Divide South: Jefferson	2870
			"	Divide West: Jefferson	2750
			"	Dundas East: Richland, Jasper	2950
			"	Eberle: Effingham	2820
			"	Eldorado: Saline	2945
			"	Elk Prairie (1): Jefferson	2735
			"	Ellery: Edwards, Wayne	3345
			"	Ellery North (2): Edwards	3420
			"	Ellery South: Edwards	3300
			"	Evers: Effingham	2660
			"	Ewing: Franklin	2970
			"	Exchange: Marion	2730
			"	Flora: Clay	2965
			"	Flora South: Clay	2985
			"	Goldengate Consol.: Wayne, White	3310
			"	Goldengate North: Wayne	3310
			"	Gossett (1): White	3080
			"	Grayville West: White, Edwards	3190
			"	Half Moon: Wayne	3355
			"	Herald: White, Gallatin	3010
			"	Hidalgo (1): Jasper	2600
			"	Hill: Effingham	2570
			"	Hoodville East (1): Hamilton	3365
			"	Hunt City South: Jasper	2435
			"	Ingraham (1): Clay	3100
			"	Inman East Consol.: Gallatin	2800
			"	Inman North: Gallatin	2870
			"	Inman West: Gallatin	2875
			"	Iola Consol. (2): Clay, Edwards	2425
			"	Iola South: Clay	2580
			"	Iola West (1): Clay	2495
			"	Iron: White	3060
			"	Iuka: Marion	2870
			"	Johnsonville Consol.: Wayne	3160
			"	Johnsonville North: Wayne	3250
			"	Johnsonville South (2): Wayne	3200
			"	Johnsonville West (2): Wayne	3105
			"	Keensburg East (1): Wabash	2710
			"	Keenville: Wayne	3100
			"	Kell (1): Jefferson	2625
			"	Kenner: Clay	2930
			"	Kenner North: Clay	2970
			"	Kenner West: Clay	2870
			"	King: Jefferson	2840
			"	Lancaster: Wabash, Lawrence	2690
			"	Lancaster Central: Wabash	2815
			"	Lancaster South: Wabash	2720
			"	Lancaster West: Edwards, Wabash	2860
			"	Lawrence: Lawrence, Crawford	1860
			"	Lexington: Wabash	2970
			"	Lillyville: Cumberland, Effingham	2425
			Oblong "sand"	Main: Crawford	1340
			McClosky "lime"	Maple Grove: Edwards	3270
			"	Maple Grove East (1): Edwards	3215
			"	Marcoe (1): Jefferson	2750
			"	Markham City: Jefferson	3070
			"	Markham City North: Jefferson, Wayne	3075

(1) Abandoned; (2) Abandoned, revived

Chart L

System or Series	Group or Formation		Producing Strata (Sandstone unless otherwise noted)	Pool: County	Approximate depth in feet
Iowa (Lower Mississippian) series	Ste. Genevieve	Fredonia member	McClosky "lime"	Markham City West: Jefferson	3035
			"	Mason: Effingham	2500
			"	Mattoon: Coles	2010
			"	Maud Consol.: Wabash	2630
			"	Maud North Consol.: Wabash	x
			"	Maunie North: White	3030
			"	Maunie South: White	2920
			"	Maunie West (1): White	3040
			"	Mayberry: Wayne	3350
			"	Mayberry North (1): Wayne	3335
			"	Merriam: Wayne	3370
			"	Miletus: Marion	2350
			"	Mill Shoals: White, Hamilton, Wayne	3440
			"	Mt. Carmel: Wabash	2360
			"	Mt. Erie North: Wayne	3245
			"	Mt. Vernon: Jefferson	2800
			"	New Harmony-Keensburg Consol.: White, Wabash, Edwards	2930
			"	New Harmony South: White	3010
			"	New Haven: White	2840
			"	Newton (2): Jasper	2950
			"	Newton North (1): Jasper	2855
			"	Newton West (1): Jasper	2990
			"	Olney Consol.: Richland	3050
			"	Olney South (2): Richland	3055
			"	Omega: Marion	2490
			"	Parkersburg Consol.: Richland, Edwards	3130
			"	Parkersburg North: Richland	3085
			"	Parkersburg West: Richland, Edwards	3250
			"	Passport: Clay	3020
			"	Phillipstown Consol.: White, Edwards	3000
			"	Ridgway (1): Gallatin	2840
			"	Rinard (1): Wayne	3145
			"	Roaches: Jefferson	2250
			"	Roaches North: Jefferson	x
			"	Roland: White, Gallatin	3050
			"	Rural Hill: Hamilton	3230
			"	Russellville: Lawrence	1560
			"	Ste. Marie: Jasper	2840
			"	Ste. Marie West: Jasper	2815
			"	Sailor Springs Consol.: Clay	3000
			"	Salem: Marion	1990
			"	Schnell: Richland	3000
			"	Seminary: Richland	3200
			"	Sesser: Franklin	2860
			"	Shawneetown North: Gallatin	3045
			"	Stanford: Clay	3030
			"	Stanford South: Clay	3090
			"	Stanford West: Clay	3035
			"	Stokes-Brownsville: White	3120
			"	Storms: White	3055
			"	Stringtown: Richland	3040
			"	Stringtown East: Richland	3010
			"	Sumner: Lawrence	2260
			"	Thackeray: Hamilton	3505
			"	Thompsonville (1): Franklin	3120
			"	Toliver (1): Clay	2790
			"	Toliver East: Clay	2840
			"	Tonti: Marion	2130
			"	Trumbull: White	3290
			"	Valier: Franklin	2715
			"	Walpole: Hamilton	x
			"	West Frankfort: Franklin	2825
			"	Whittington: Franklin	2870
			"	Whittington West: Franklin	2900
			"	Willow Hill East: Jasper	2645
			"	Woodlawn: Jefferson	2200
			"	Zenith: Wayne	2970
	St. Louis		St. Louis ls.	Ina (1): Jefferson	3000
			Martinsville "sand"	Martinsville: Clark	480
			St. Louis ls.	Salem: Marion	2100
			"	Whittington: Franklin	3080
	St. Louis-Salem		Westfield ls.	Westfield: Clark, Coles, Edgar	330

(1) Abandoned; (2) Abandoned, revived; (x) Undetermined

System or Series	Group or Formation	Producing Strata (Sandstone unless otherwise noted)	Pool: County	Approximate depth in feet
Iowa Series (Lower Miss.)	Salem	Salem ls.	Aden Consol.: Hamilton, Wayne	3735
		"	Barnhill: Wayne	3795
		"	Jacksonville gas (1): Morgan	330
		"	Main: Crawford	1815
		"	Salem: Marion	2160
	Osage group	Carper	Johnson North: Clark	1325
		"	Martinsville: Clark	1340
Devonian system		Devonian ls.	Assumption: Christian	2325
		"	Assumption North: Christian	2280
		"	Bartelso: Clinton	2420
		"	Bartelso South: Clinton	2470
		"	Boulder: Clinton	2630
		"	Centralia: Clinton, Marion	2870
		Hoing	Colmar-Plymouth: Hancock, McDonough	450
		Devonian ls.	Irvington: Washington	3090
		"	Louden: Fayette, Effingham	3000
		"	Main: Crawford	2795
		"	Martinsville: Clark	1550
		"	Patoka: Marion	2835
		"	Salem: Marion	3430
		"	Sandoval: Marion	2920
		"	Sorento (2): Bond	1850
		"	Tonti: Marion	3500
		"	Woodlawn: Jefferson	3700
Dev.-Sil.		Devonian-Silurian ls.	Collinsville (1): Madison	1300
			Waverly gas: Morgan	980
Silurian system		Silurian ls.	McKinley: Washington	2240
		"	Marine: Madison	1735
		"	Mt. Auburn: Christian	1890
		"	Pittsfield (Pike Co.) gas (1): Pike	270
Ordovician system		"Trenton" ls.	Centralia: Clinton	3930
		"	Craig: Perry	3650
		"	Dupo: St. Clair	700
		"	Martinsville (1): Clark	2680
		"	St. Jacob: Madison	2260
		"	Salem: Marion	4500
		"	Shattuc: Clinton	4055
		"	Waterloo (2): Monroe	410
		"	Westfield: Clark, Coles, Edgar	2260
		"	Woburn South: Bond	3170

(1) Abandoned; (2) Abandoned, revived

Revised May 1, 1949

Chart N

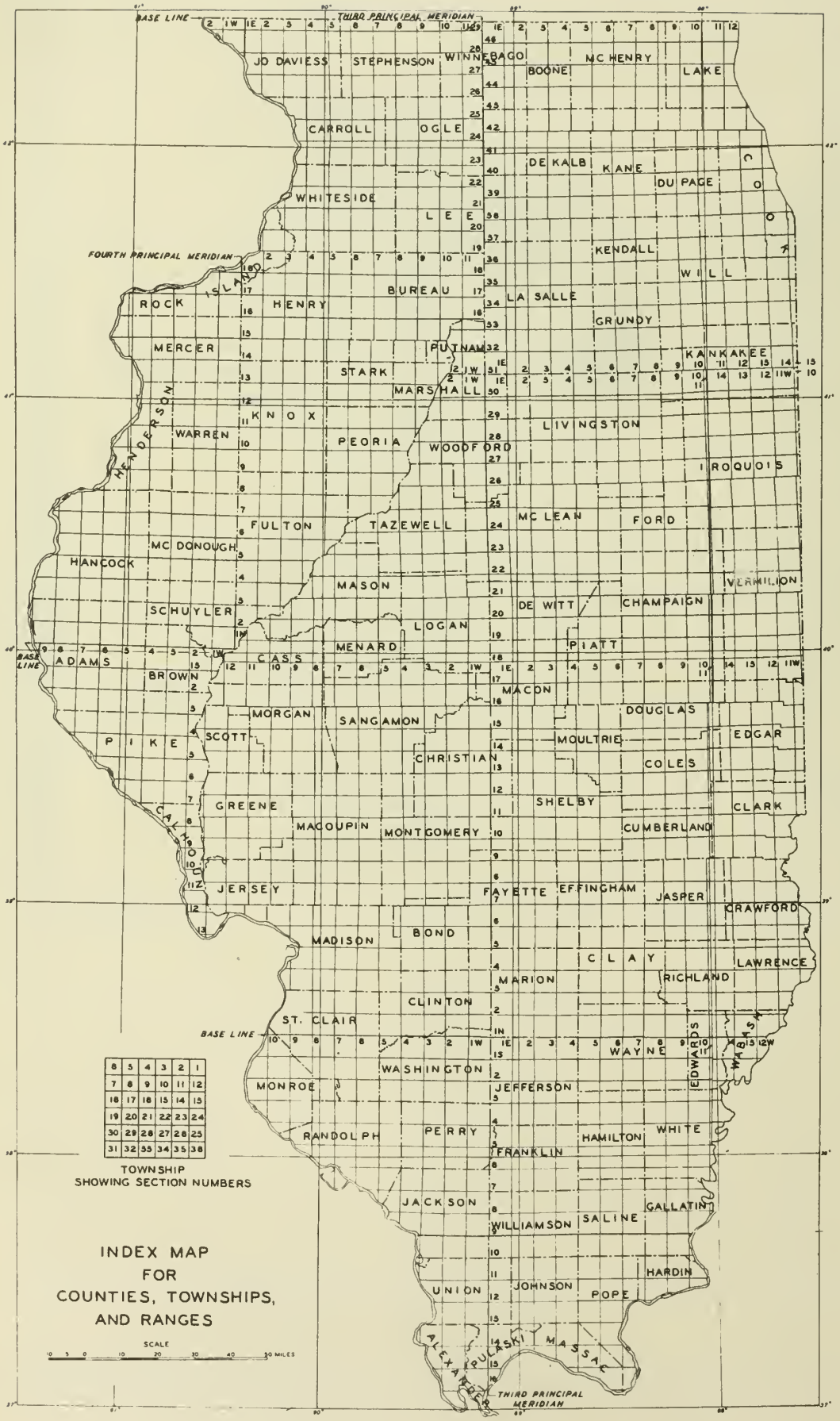
BASE LINE
THIRD PRINCIPAL MERIDIAN
FOURTH PRINCIPAL MERIDIAN
JO DAVIESS
STEPHENSON
WINNEBAGO
BOONE
MC HENRY
LAKE
CARROLL
OGLE
DE KALB
KANE
DU PAGE
COOK
WHITESIDE
LEE
KENDALL
WILL
ROCK ISLAND
HENRY
BUREAU
LA SALLE
GRUNDY
MERCER
PUTNAM
KANKAKEE
STARK
MARSHALL
HENDERSON
KNOX
WARREN
PEORIA
WOODFORD
LIVINGSTON
IROQUOIS
FULTON
TAZEWELL
MC LEAN
FORD
MC DONOUGH
HANCOCK
MASON
VERMILION
SCHUYLER
DE WITT
CHAMPAIGN
LOGAN
MENARD
PIATT
ADAMS
CASS
BROWN
MACON
MORGAN
SANGAMON
DOUGLAS
PIKE
SCOTT
MOULTRIE
EDGAR
CHRISTIAN
COLES
GREENE
SHELBY
CLARK
CALHOUN
MACOUPIN
MONTGOMERY
CUMBERLAND
JERSEY
FAYETTE
EFFINGHAM
JASPER
CRAWFORD
MADISON
BOND
CLAY
LAWRENCE
MARION
RICHLAND
CLINTON
ST. CLAIR
WAYNE
EDWARDS
WABASH
WASHINGTON
MONROE
JEFFERSON
RANDOLPH
PERRY
HAMILTON
WHITE
FRANKLIN
JACKSON
GALLATIN
WILLIAMSON
SALINE
HARDIN
UNION
JOHNSON
POPE
ALEXANDER
PULASKI
MASSAC
TOWNSHIP
SHOWING SECTION NUMBERS
INDEX MAP
FOR
COUNTIES, TOWNSHIPS,
AND RANGES
SCALE
MILES

DRILLING BY COUNTIES
WELLS COMPLETED BETWEEN FEBRUARY 1 AND FEBRUARY 28, 1950,
AND WILDCAT WELLS DRILLING ON FEBRUARY 28

(Abbreviations used in this report will be found on the last page.)
(Errata, old wells deepened, reconditioned old wells follow list of drilling wells.)

ADAMS COUNTY

1N, 6W, Camp Point Twp.
34, 147' from S. line, 2259' from W. line, SW. H. McClintock #1 Bruns. LOC 2-28-50. WF*

BOND COUNTY

4N, 4W, Burgess Twp.
5, NE SE NW. J. M. Pierce #1 Nungesser. D&A 2-28-50. TD 854' Paint Creek ss., top 811' Spd. 1-6-50. WF.

5N, 3W, Central Twp.
8, 493' from S. line, 86' from E. line, SW NE. W. H. Wilson #1 H. M. Smith et al. D&A 2-14-50. TD 850' Spd. 11-15-49. WF.

5N, 4W, Old Ripley Twp.
20, SW SW NE. V. Bennett #1 E. Broniec. Spd. 2-27-50. WF.

28, SE NW NE. F. L. Barbee #1 J. Gottfried. D&A 2-7-50. TD 688' Pennsylvanian ss., top 660' Spd. 1-28-50. WF.

7N, 4W, Shoal Creek Twp.
25, NE NW NE. Benoist Bros. #1 Koontz. D&A (CDU)** 2-28-50. Spd. 1-31-50. WN*** (Panama Pool).

27, 255' from S. line, 405' from W. line, SW. Hoiles Pet. Co. #1 McCario. D&A 2-21-50. TD 800' Aux Vases ss., top 789' Spd. 1-27-50. Panama Pool.

CHRISTIAN COUNTY

12N, 2W, Johnson Twp.
30, SE NE SW. W. Duncan et al #1 Johnston. D&A 2-7-50. TD 2280' Devonian ls., top 2200' Spd. 1-27-50. WF.

12N, 3W, Bear Creek Twp.
28, SE SE SE. L. K. Boyd et al #1 L. Hayes. D&A 2-28-50. TD 2145' Devonian ls., top 2071' Spd. 2-11-50. WF.

13N, 1E, Prairieton Twp.
9, 330' from N. line, 380' from E. line, NE SE. Nat'l. Assoc. & Continental #34 J. H. Lawrence. Tstg. Trenton 2-28-50. Spd. 1-19-50. Assumption North Pool.

15, SW NE SW. H. R. Lippitt #3 R. T. Jones. TD 3000' 2-28-50. Spd. 11-10-49. Assumption North Pool.

* Wildcat far - more than 2 miles from production.
** Completion data unreported; will be given when available; not included in total completions for month.
*** Wildcat near - from 1/2 to 2 miles from production.

CLARK COUNTY

9N, 11W, York Twp.

1, 2500' from S. line, 630' from E. line, SW. F. B. Cline #1 Bubeck. SD 1214' 2-28-50. Spd. 12-14-49. WF.

10N, 13W, Martinsville Twp.

14, SW NE NE. Cooksey & English #1 Groves. SD 2-28-50. Spd. 11-29-49. WF.

19, SE NE SW. Magnolia #1 E. Young. Temp. Abd. (SO) 2-28-50. TD 2928' PB 370' Trenton ls., top 2701' Spd. 8-16-49. Martinsville Pool.

11N, 10W, Wabash Twp.

5, SE NW SE. W. W. Dayton #1 Page. LOC 2-28-50. WF.

7, NE NW SW. Mid-Globe Oil Co. #1 W. L. Jordan. D&A 2-28-50. TD 2191' Devonian ls., top 2142' Spd. 10-22-49. WF.

11N, 14W, Parker Twp.

19, 180' from N. line, 440' from W. line, NW SW. F. A. Bridge #1 H. M. Christian. D&A (CDU) 2-28-50. Westfield Pool.

12N, 14W, Westfield Twp.

25, SE SE SW. D. Lambert #1 E. Boyer. D&A (CDU) 2-28-50. Spd. 1-26-50. Westfield East Pool.

27, SW SW SE. G. C. & B. Mashburn #1 H. C. Schroeder. D&A (SO) 2-21-50. TD. 310' Pennsylvanian ss., top 280' Spd. 1-5-50. Westfield Pool.

34, SE NW SW. W. H. Garner #2 Cunningham. D&A 2-21-50. TD 475' Pennsylvanian ss., top 415' Spd. 1-9-50. Westfield Pool.

CLAY COUNTY

2N, 5E, Xenia Twp.

16, NE NE NE. Bell Bros. #1 J. E. Smith. D&A 2-7-50. TD 3064' St. Louis ls., top 3054' Spd. 1-23-50. WN (Xenia Pool).

3N, 7E, Stanford Twp.

7, NE NW SE. Hack Drlg. Co. #1 Lewis. Comp. 2-14-50. IP 19 BOP & 6 BW. TD 3085' PB 2659' Cypress ss., top 2629' Spd. 12-14-49. Flora Pool.

4N, 5E, Oskaloosa Twp.

35, NW NE NW. Texas #1 C. T. Gabbert. CO 2-28-50. Spd. 2-8-50. WF.

4N, 7E, Hoosier Twp.

7, SW SW SE. C. Benson #1 H. Maxwell. Drlg. 2669' 2-28-50. Spd. 2-13-50. WF.

23, SE NE NW. Magnolia #11 M. Drake. Comp. 2-14-50. IP 16 BOP TD 2617' Cypress ss., top 2602' Spd. 1-17-50. Shot 30 qts. Sailor Springs Cons. Pool

5N, 7E, Bible Grove Twp.

3, SW SW SW. Texas #2 Webster. LOC 2-28-50. Sailor Springs Cons. Pool.

9, NW NE NE. J. Callahan #4 Behrens. Comp. 2-14-50. IP 20 BOP & 75 BW. TD 2556' Cypress ss., top 2548' Spd. 1-7-50. Shot 5 qts. Sailor Springs Cons. Pool.

CLINTON COUNTY

1N, 1W, Brookside Twp.

2, 964' from N. line, 360' from E. line, NE NW. H. Graham #1 E. C. Criley. Comp. 2-21-50. IP 60 BOP TD 4010' Trenton ls., top 3948' Spd. 1-9-50. Acidized 7500 gals. Centralia Pool.

2N, 4W, Breese Twp.

12, 1270' from N. line, 710' from E. line, NE SE. Ash Drlg. #2 Hoffsommer. D&A 2-7-50. TD 1246' Bethel ss., top 1112' Spd. 11-13-49. Frogtown Pool.

3N, 2W, Irishtown Twp.

3, NE NW NW. G. L. Reasor #2 Davis. MIRT 2-28-50. WF.

3N, 3W, Wheatfield Twp.

14, SW NE SE. J. Dunnill #1 Reinkensmeyer. Drlg. 97' 2-28-50. Spd. 2-26-50. WN (Carlyle North Pool).

24, SW SW SW. H. Luttrell #1 H. Dierkes. Drlg. 510' 2-28-50. Spd. 2-27-50. WN (Carlyle North Pool).

COLES COUNTY

11N, 10E, Hutton Twp.

2, 400' from S. line, 330' from W. line, NE SW. A. M. Myers #1 Mann. SD 850' 2-28-50. Spd. 11-16-49. WF.

12N, 7E, Mattoon Twp.

27, NE NE SW. H. T. Nelson Trustee #2 M. Linder. D&A 2-21-50. TD 2045' Ste. Genevieve ls., top 1982' Spd. 1-27-50. Mattoon Pool.

12N, 10E, Ashmore Twp.

1, NW NW NE. Ernie Zink #1 Austin. D&A 2-14-50. TD 840' St. Louis ls., top 686' Spd. 1-30-50. WF.

12N, 10E, Hutton Twp.

25, SW NW SW. E. S. Baldwin #1 J. M. Winkleblack. D&A 2-14-50. TD 754' St. Louis ls., top 744' Spd. 1-4-50. WF.

CUMBERLAND COUNTY

9N, 10E, Crooked Creek Twp.

1, SE NE SE. General Oil Co. #2 Brown. D&A 2-21-50. TD 659' PB 620' Pennsylvanian ss., top 540' Spd. 7-6-49. Shot 40 qts. York Pool.

DOUGLAS COUNTY

15N, 7E, Bourbon Twp.

26, NW NW NW. E. N. Breed #1 Owen. D&A 2-7-50. TD 990' Pennsylvanian ls., top 695' Spd. 7-29-49. WF.

EDGAR COUNTY

12N, 10W, Elbridge Twp.

7, NE NE SW. F. B. Cline #1 S. F. Webster. D&A 2-14-50. TD 2086' Devonian ls., top 1986' Spd. 1-2-50. WN (Elbridge Pool).

12N, 11W, Elbridge Twp.

1, NE NW SW. Nat'l. Assoc. & Continental #4 H. S. Cockcroft et al. Comp. 2-7-50. IP 75 BOP TD 967' McClosky ls., top 965' Spd. 1-19-50. Elbridge Pool.

EDGAR COUNTY (Continued)

12N, 11W, Elbridge Twp.

2, SW SE NE. Nat'l. Assoc. & Continental #6 Elliott-Lukken-Mason Comm. Comp. 2-28-50. IP 75 BOP TD 977' McClosky ls., top 967' Spd. 2-3-50. Acidized 1500 gals. Elbridge Pool.

2, NE SW NE. Nat'l. Assoc. & Continental #1 H. B. Lukken. D&A (SO) 2-7-50. TD 1008' Ste. Genevieve ls., top 946' Spd. 1-10-50. Acidized 3500 gals. Elbridge Pool.

2, NE NW SE. Nat'l. Assoc. & Continental #2 H. B. Lukken. Comp. 2-7-50. IP 9 BOP & 2 BW. TD 968' PB 958' McClosky ls., top 945' Spd. 1-1-50. Acidized 1500 gals. Elbridge Pool.

2, NW NE SE. Nat'l. Assoc. & Continental #10-B Haddox. Comp. 2-21-50. IP 65 BOP TD 954' McClosky ls., top 942' Spd. 1-28-50. Acidized 500 gals. Elbridge Pool.

11, NE NE NE. Nat'l. Assoc. & Continental #1 T. W. Sturgall Comm. Comp. 2-28-50 IP 135 BOP & 15 BW TD 953' McClosky ls., top 948' Spd. 2-9-50. Elbridge Pool.

12N, 12W, Grandview Twp.

7, SW SE SW. Slemaker & McClintock #1 R. E. Snoddy. D&A 2-14-50. TD 506' Pennsylvanian ss., top 464' Spd. 1-31-50. WF.

12N, 13W, Kansas Twp.

18, C N 1/2 NW NE. L. L. Groff #1 R. S. Stark. SD 35' 2-28-50. Spd. 2-17-50. WF

13N, 10W, Elbridge Twp.

20, SW SW SW. Sun Oil Co. #1 Estella Guymon. Drlg. 970' 2-28-50. Spd. 2-24-50. WF.

13N, 11W, Elbridge Twp.

27, SW SE SE. Mid-Globe Oil Corp. #1 Stanfield-Burgett. Drlg. 170' 2-28-50. Spd. 2-7-50. WN (Elbridge Pool).

13N, 12W, Paris Twp.

11, 750' from S. line, 340' from E. line, SE SW. S. R. Travis #1 Langford. D&A 2-7-50. TD 780' Pennsylvanian ss., top 603' Spd. 8-11-49. WF.

13N, 12W, Symmes Twp.

35, 330' from S. line, 890' from W. line, SW NW. Wm. A. Fullenkamp #1 R. F. Daugherty. SD 650' 2-28-50. Spd. 2-15-50. WF.

13N, 13W, Buck Twp.

3, NE SE NW. Forrest S. Blunk #3 R. Stoneburner. D&A (SSO) 2-14-50. TD 702' Pennsylvanian ss., top 307' Spd. 1-12-50. Dudley Pool.

13N, 13W, Grandview Twp.

16, SW SE NW. W. A. Fullenkamp #1 Daisy Baber. PITS 2-28-50. WN (Dudley Pool).

20, NE NW SE. Wm. A. Fullenkamp #3 D. Baber. D&A 2-14-50. TD 480' Pennsylvanian ss., top 417' Spd. 1-29-50. WF.

EDGAR COUNTY (Continued)

13N, 13W, Grandview Twp.

21, 746' from N. line, 435' from E. line, NE SE. P. M. Henderson #1 L. Linder. D&A (SO) 2-14-50. TD 567' Pennsylvanian ss., top 555' Spd. 12-21-49. Respud 2-4-50. WF.

O. J. Brown

34, NE NW SE. Slemaker & McClintock #1. D&A 2-14-50. TD 518' Pennsylvanian ss., top 448' Spd. 2-3-50. WN (Grandview Pool).

13N, 14W, Kansas Twp.

#2-A Whisnand

10, 1035' from N. line, 330' from E. line, NW NW. A. N. Roth & R. Bartelmay. POP 2-28-50. Spd. 11-8-49. WN (Warrenton-Borten Pool).

25, NW NW SW. Wm. A. Fullenkamp #4 Daisy Baber. LOC 2-28-50. WF.

14N, 13W, Buck Twp.

27, 330' from N. line, 430' from E. line, SW. Truman W. Drake #1 Lulu Newcomer. SD 450' 2-28-50. Spd. 9-19-49. WN (Dudley Pool).

14N, 14W, Embarrass Twp.

14, SE SE NW. Slemaker & R. Cobb Ur. #1 J. A. Helfrich. TD 438' 2-28-50. Spd. 2-20-50. WN (Warrenton-Borton Pool).

23, 862' from N. line, 330' from W. line, NW SE. P. M. Henderson #1 Henderson. D&A 2-21-50. TD 325' Pennsylvanian ss., top 297' Spd. 2-17-50. Warrenton-Borton Pool.

24, NE NE NW. Frank A. Bridge #1 Weaver. Comp. 2-7-50. IP 4 BOP & 4 BW. TD 330' Pennsylvanian ss., top 235' Spd. 11-29-49. Shot 90 qts. Warrenton-Borton Pool.

15N, 14W, Embarrass Twp.

34, C W 1/2 NW SW. John W. Rudy #1 F. Stanfield. D&A 2-14-50. TD 452' Pennsylvanian ss., top 280' Spd. 2-7-50. WF.

EDWARDS COUNTY

1N, 10E, Salem Twp.

13, SW NW NW. Miracle & Steber #1 J. Luther. D&A 2-21-50. TD 3284' Ste. Genevieve ls., top 3209' Spd. 2-9-50. WN (Maplegrove East Pool).

2S, 10E, Ellery Twp.

31, NE NW NE. Texas #1 A. C. Smith. Comp. 2-14-50. TD 3319' McClosky ls., top 3308' IP 8 BOP Spd. 11-27-49. Acidized 5000 gals. Mitchell Pool.

2S, 10E, Dixon Twp.

32, SE SW NW. Texas #1 O. J. Vincent. SD 2-28-50. Spd. 12-15-49. WN (Mitchell Pool).

2S, 14W, Browns Twp.

6, 1650' from N. line, 990' from E. line, Frac. NE. E. A. Obering #1 Reid. Comp. 2-28-50. TD 2257' Waltersburg ss., top 2249' Spd. 1-29-50. Albion Cons. Pool. IP 56 BOP & 2 BW.

3S, 10E, Dixon Twp.

2, NE SE NE. Calvert & Willis & W. Duncan #1 G. R. Evans. Tstg. 2-28-50. Spd. 2-1-50. WN (Albion Cons. Pool).

EFFINGHAM COUNTY

8N, 4E, Moccasin Twp.

7, 165' from S. line, 990' from W. line, SE SE. J. G. Doty #1 Inman. D&A 2-28-50. TD 1635' Cypress ss., top 1588' Spd. 1-28-50. WN (Louden Pool).

8, SW SE NW. R. Edwards et al #1 Smith. D&A 2-21-50. TD 1663' Cypress ss., top 1629' Spd. 2-4-50. WN (Louden Pool).

18, NE NE NE. M. H. Richardson #1-A R. Lily. POP 2-28-50. Spd. 1-18-50. WN (Louden Pool).

19, 400' from S. line, 330' from W. line, NE SW. D. Carroll et al #1-A Ed Shelton. Comp. 2-21-50. TD 1570' IP 8 BOP & 10 BW Cypress ss., top 1561' Spd. 1-15-50. Shot 10 qts. Louden Pool.

19, NW NE SW. D. Carroll et al #2 Ed Shelton. Comp. 2-21-50. IP 20 BOP TD 1572' Cypress ss., top 1555' Spd. 1-23-50. Shot 20 qts. Louden Pool.

19, 380' from S. line, 89' from W. line, SE NW. D. Carroll #3 Ed Shelton. Comp. 2-7-50. IP 75 BOP TD 1555' Cypress ss., top 1548' Spd. 1-7-50. Shot 10 qts. Louden Pool.

19, 1650' from N. line, 1010' from E. line, Frac. NW. D. Carroll #5 Ed Shelton. Comp. 2-28-50. IP 40 BOP & 5 BW. TD 1560' Cypress ss., top 1538' Spd. 2-4-50. Shot 10 qts. Louden Pool.

19, 118' from S. line, 330' from W. line, NE NW. Jones & Simpson #2 M. Phillips. D&A (SO) 2-21-50. TD 1516' Cypress ss., top 1497' Spd. 1-25-50. Shot 10 qts. Louden Pool.

19, 330' from N. line, 1110' from E. line, Frac. NW. Jones & Simpson #3 Phillips Comp. 2-28-50. IP 55 BOP TD 1514' Cypress ss., top 1502' Spd. 2-1-50. Shot 10 qts. Louden Pool.

19, SE NW NW, 990' from N. line, 1650' from E. line, Frac. NW. H. Luttrell et al #2 C. Phillips. Comp. 2-14-50. IP 25 BOP TD 1531' Cypress ss., top 1524' Spd. 1-13-50. Shot 10 qts. Louden Pool.

19, NE NE NW. Jones & Simpson #4 Phillips. Comp. 2-28-50. IP 25 BOP TD 1510' Cypress ss., top 1503' Spd. 2-9-50. Louden Pool.

19, 724' from S. line, 330' from W. line, NW SW. Troop et al #3 Holstie-Shelton Comm. Comp. 2-14-50. IP 100 BOP TD 1561' Cypress ss., top 1549' Spd. 1-19-50. Shot 10 qts. Louden Pool.

19, 580' from N. line, 165' from E. line, NW SW. Troop et al #4 Holstie-Shelton Comm. Comp. 2-14-50. IP 20 BOP & 1 BW TD 1564' Cypress ss., top 1548' Spd. 1-25-50. Louden Pool.

19, 2550' from N. line, 1870' from E. line, Frac. NW. Troop et al #2 E. Preiss. Comp. 2-14-50. IP 98 BOP & 28 BW TD 1563' Cypress ss., top 1548' Spd. 1-22-50. Shot 10 qts. Louden Pool.

19, 1650' from N. line, 1880' from E. line, Frac. NW. R. H. Troop et al #5 Preiss. Comp. 2-21-50. IP 35 BOP & 1 BW TD 1549' Cypress ss., top 1542' Spd. 1-28-50 Shot 10 qts. Louden Pool.

EFFINGHAM COUNTY (Continued)

8N, 4E, Moccasin Twp.

19, SW SE SW. C. R. Winn #1 Owens. D&A 2-7-50. TD 1588'. Cypress ss., top 1582' Spd. 2-2-50. Louden Pool.

FAYETTE COUNTY

7N, 3E, Avena Twp.

3, SE NW SE. Carter #6 J. W. DeLassus. Comp. 2-7-50. IP 30 BOP & 24 BW. TD 1597' Cypress ss., top 1571' Spd. 12-14-49. Shot 20 qts. Louden Pool.

3, SE SW SW. H. Luttrell #1 Lewis. D&A 2-7-50. TD 1628' Paint Creek ss., top 1616' Spd. 2-1-50 Louden Pool.

10, 330' from N. line, 495' from E. line, NE NW. Carter #2 L. C. Seibert. Comp. 2-7-50. IP 48 BOP TD 1589' Cypress ss., top 1556' Spd. 1-17-50. Shot 20 qts. Louden Pool.

8N, 3E, Loudon Twp.

35, NW NE SW. Arnold Valter et al #4 W. M. Myers. Comp. 2-7-50. IP 140 BOP TD 1581' Cypress ss., top 1539' Spd. 12-26-49. Shot 70 qts. Louden Pool.

FRANKLIN COUNTY

7S, 4E, Cave Twp.

12, 360' from S. line, 270' from E. line, NE NW. Carter #2 Trustees Tract #9 (C). Comp. 2-28-50. IP 56 BOP & 24 BW TD 3178' PB 3174' Aux Vases ss., top 3128' Spd. 1-22-50 Shot 10 qts. Thompsonville East Pool.

15, 260' from N. line, 95' from W. line, NW SW. W. J. McGlasson #1 Fee. D&A 2-28-50 TD 3111' Aux Vases ss., top 3094' Spd. 2-10-50. Thompsonville North Pool.

GALLATIN COUNTY

7S, 8E, Omaha Twp.

20, SE NE SW. R. W. Choisser #1 Stovall. D&A (SSO) 2-14-50. TD 2238' Waltersburg ss., top 2195' Spd. 1-23-50 Roland Pool.

26, 398' from N. line, 335' from E. line, NW NE. J. Reznik #1 J. Kinsall et al. D&A (SO) 2-14-50. TD 2916' Aux Vases ss., top 2893' Spd. 11-27-49. Shot 20 qts. WN (Roland Pool).

7S, 9E, Asbury Twp.

28, SW SW NW. C. E. Skiles #1 J. P. Holland. WOC 2-28-50. Spd. 12-14-49. WN (Cottonwood Pool).

8S, 8E, North Fork Twp.

8, NE NW NE. J. L. Crawford #1 Gregg. D&A 2-28-50. TD 2065' Tar Springs ss., top 2058' Spd. 11-3-49. WN (Omaha Pool).

8S, 9E, Ridgway Twp.

1, SE SW SE. Cherry & Kidd & W. Duncan #1 L. Downen. Comp. 2-28-50. IP 92 BOP TD 2993' PB 2495' Hardinsburg & Cypress ss. Spd. 12-17-49. Shot 70 qts. & 2 qts. marbles. Inman West Cons. Pool.

1, NE SE SE. Cherry & Kidd #4 Downen. Comp. 2-14-50. IP 130 BOP TD 3000' PB 2522' Cypress ss., top 2480' Spd. 1-10-50. Shot 60 qts. & 5 qts. marbles. Inman West Cons. Pool.

GALLATIN COUNTY (Continued)

8S, 10E, New Haven Twp.

3, NE SE NE. J. L. Crawford #8 South. D&A 2-28-50. TD 2832' Aux Vases ss., top 2712' Spd. 4-13-49. Inman East Cons. Pool.

9S, 9E, Gold Hill Twp.

6, NW NW NW. Oil Management #1 M. Doerr. D&A 2-28-50. TD 2398' Tar Springs ss., top 2369' Spd. 5-4-49. WF.

GREENE COUNTY

10N, 10W, Rock Bridge Twp.

9, SE SE SW. B. W. Quick #1 C. W. Meng. Drlg. 300' 2-28-50. Spd. 2-3-50. WF.

HAMILTON COUNTY

5S, 7E, Crook Twp.

30, 1550' from S. line, 890' from W. line, SE. Heller Oil Co. #1 L. Moser. D&A 2-14-50. TD 3254' St. Louis ls., top 3247' Spd. 12-16-49. WN (Dale-Hoodville Cons. Pool).

31, 330' from S. line, 814' from E. line, SE SW. C. Pearson #1 H. L. Metcalf. Comp. 2-7-50. IP 30 BOP & 1 1/2 BW TD 3028' PB 2937' Paint Creek ls., top 2918' Spd. 11-12-49. Shot 80 qts. Dale-Hoodville Cons. Pool.

6S, 6E, Twigg Twp.

4, SE NW SW. Calvert & Willis & W. Duncan #1 Presley. D&A (SO) 2-21-50. TD 3126' Aux Vases ss., top 3086' Spd. 2-7-50. Dale-Hoodville Cons. Pool.

4, 330' from S. line, 310' from W. line, NW SW. W. Duncan & Calvert & Willis #1 C. Suttle. Comp. 2-14-50. IP 70 BOP & 5 BW. TD 3261' PB 3140' Aux Vases ss., top 3097' Spd. 1-2-50. Shot 90 qts. EXTENSION TO DALE-HOODVILLE CONSOL. POOL.

8, SE NE SE. Calvert & Willis & W. Duncan #2 Cox. Comp. 2-28-50 IP 35 BOP & 10 BW TD 3280' PB 3270' McClosky ls., top 3228' Spd. 1-25-50. Rural Hill Pool.

33, SE SE NW. G. L. Reasor #1 O. Birdwell. Comp. 2-21-50 TD 3185' IP 106 BOP Aux Vases ss., top 3171' Spd. 11-27-49. Shot 20 qts. Walpole Pool.

33, NE NE SW. C. E. Skiles #1 T. Hefner. Comp. 2-21-50. IP 82 BOP & 24 BW. TD 3193' Aux Vases ss., top 3165' Spd. 12-18-49. Shot 10 qts. Walpole Pool.

6S, 7E, Mayberry Twp.

20, NW SW NE. Carter #1 J. Steele. D&A 2-14-50. TD 3258' Ste. Genevieve ls., top 3136' Spd. 1-18-50. WN (Dale-Hoodville Cons. Pool).

JASPER COUNTY

5N, 9E, Small Wood Twp.

3, 330' from N. line, 264' from E. line, NE SW. Ashland & J. W. Rudy #1 J. Kittle. D&A (SO) 2-21-50. TD 3176' Ste. Genevieve ls., top 3037' Spd. 2-5-50. Bogota South Pool.

3, SW SW NE. L. L. Chevalier #1 Lawrence. Comp. 2-7-50. IP 72 BOP TD 3072' McClosky ls., top 3064' Spd. 1-2-50. Acidized 4000 gals. Bogota South Pool.

JASPER COUNTY (Continued)

7N, 8E, North Muddy Twp.

13, NE SW SE. A. J. Slagter Jr. #1 Hall. D&A 2-21-50 TD 3082' Ste. Genevieve ls., top 2943' Spd. 2-2-50. WF.

7N, 10E, Willow Hill Twp.

35, NW NE SE. J. Austin #1 L. C. Catt. WOC 2-28-50. Spd. 2-27-50. WN (Clay City-Noble Cons. Pool).

JEFFERSON COUNTY

1S, 3E, Fields Twp.

25, SE SW SE. T. B. Dirickson #1 Stonecipher. LOC 2-28-50. WN (Divide Pool).

2S, 2E, Shilo Twp.

23, NW SE NW. Collins Bros. #1 Payne. Tstg. 2-28-50. Spd. 10-9-49. WF.

3S, 3E, Dodds Twp.

21, NE SE NE. Magnolia #1 O. Taylor. MIRT 2-28-50. WN (King Pool).

LAWRENCE COUNTY

2N, 11W, Denison Twp.

4, SW NW SW. M. & M. Drlg. #1 M. Garvey. Comp. 2-21-50. IP 40 BOP & 5 BW. TD 1900' PB 1834' McClosky ls., top 1823' Spd. 12-14-49. Acidized 3000 gals. Lawrence Pool.

2N, 12W, Lukin Twp.

6, SE SE NW. Gopher Drlg. Co. #1 E. M. Tucker et al. LOC 2-28-50. WN (Lawrence Pool).

2N, 12W, Denison Twp.

12, SE NE SE. Ryan & Sharp #2 T. Diver. D&A 2-28-50 TD 1015' Bridgeport ss., top 970' Spd. 2-17-50. Lawrence Pool.

3N, 11W, Denison Twp.

21, 1056' from N. line, 1444' from W. line, SW. Mossmer Oil Co. #1 I. Nesbitt. Comp. 2-21-50. IP 15 BOP & 85 BW TD 1918' PB 1900' McClosky ls., top 1874' Spd. 1-11-50 Acidized 5000 gals. EXTENSION TO LAWRENCE POOL.

21, 924' from S. line, 1444' from W. line, SW. West Drlg. Co. #1 B. L. Lewis. D&A (SO) 2-21-50 TD 1903' Ste. Genevieve ls., top 1827' Spd. 2-4-50. Acidized 6000 gals. Lawrence Pool.

28, 90' from N. line, 330' from W. line, NW NW. Ill. Mid-Continent #1 McClure. Comp. 2-28-50 IP 42 BOP TD 1866' McClosky ls., top 1858' Spd. 2-5-50. Lawrence Pool.

33, 330' from S. line, 416' from W. line, SW SW. J. Zanetis #1 G. Conrad. WOC 2-28-50. Spd. 12-29-49. WN (Lawrence Pool).

4N, 13W, Petty Twp.

25, 990' from S. line, 495' from W. line, SW SE. J. M. Zanetis #1 G. M. Lewis et al. D&A (CDU) 2-28-50. Spd. 2-19-50. Lawrence Pool.

MACON COUNTY

14N, 1E, Pleasant View Twp.

3, NW NW SW. Paul Doran #1 Griswold. LOC 2-28-50. WF.

MADISON COUNTY

5N, 5W, Leef Twp.

18, 500' from N. line, 500' from W. line; SE NE. J. Kesl, Jr. #1 Hosto. D&A 2-28-50. TD 682' Pennsylvanian ss., top 489' Spd. 2-13-50. WF.

20, 310' from S. line, 310' from E. line, SW SE. E. A. Obering #1 Korsmeyer. WOC 2-28-50. Spd. 2-27-50. WF.

6N, 6W, Olive Twp.

9, 448' from S. line, 236' from W. line, SE SW. J. R. Bradshaw #1 Schuette. SD 2-28-50. Spd. 2-24-50. WN (Livingston Pool).

22, NW NW SE. G. Zicos #1 Mullens. Spd. 2-27-50. WN (Livingston South Pool).

28, W 1/2 NE SW. George Zicos #1 J. Repovsch. Comp. 2-21-50. IP 24 BOP TD 543' Pennsylvanian ss., top 538' Spd. 1-10-50 DISCOVERY WELL OF LIVINGSTON SOUTH POOL.

32, 340' from N. line, 100' from W. line, NE SW. J. Kesl, Jr. #1 C. H. Wolf. Drlg. 520' 2-28-50. Spd. 2-25-50. WN (Livingston South Pool).

33, SE SE SE. W. O. Laswell #1 G. M. Suhre. D&A 2-14-50. TD 615' Spd. 11-15-49 WF.

33, SW NE NW. L. Turner #1 Hoxsey Hrs. D&A (SO) 2-14-50 TD 575' Pennsylvanian ss., top 541' Spd. 8-8-49. Shot 25 qts. WF.

MARION COUNTY

1N, 1E, Centralia Twp.

3, 380' from S. line, 330' from W. line, SW NE. Texas #5 G. Grimer. Comp. 2-7-50 IP 23 BOP & 60 BW TD 1647' PB 1640' Cypress ss., top 1631' Spd. 1-1-50 Shot 10 qts. Raccoon Lake Pool.

3, 380' from N. line, 330' from W. line, SE SE. Texas #4 L. O. Meyer. Comp. 2-7-50 IP 59 BOP & 3 BW TD 1659' Cypress ss., top 1645' Spd. 1-2-50 Shot 10 qts. Raccoon Lake Pool.

21, SE NW NE. Roy Powers et al #1 City of Centralia. D&A 2-7-50 TD 2183' St. Louis ls., top 2170' Spd. 1-30-50 WN (Brown Pool).

36, 488' from N. line, 330' from W. line, NW SE. L. E. Ostrom #1 W. Fouts. SD 2-28-50 Spd. 2-4-50 WF.

2N, 2E, Salem Twp.

4, 1312' from N. line, 280' from W. line, NE SE. A. J. Slagter, Jr. #6 L. Branch Comp. 2-14-50 IP 75 BOP TD 1952' Bethel ss., top 1947' Spd. 12-27-49 Shot 10 qts. Tonti Pool.

18, 644' from N. line, 330' from W. line, Frac. NW. Ashland #4 L. Whitchurch. Comp. 2-7-50 IP 10 BOP TD 1766 1/2' Cypress ss., top 1745' Spd. 12-7-49 Shot 19 qts. Odin Pool.

4N, 2E, Foster Twp.

14, SW NE SE. C. Wood #1 W. R. Doolen. LOC 2-28-50 WF.

MONTGOMERY COUNTY

7N, 4W, Grisham Twp.

21, 960' from N. line, 330' from E. line, SW NW. O. A. Reed #1 S. Revisky. D&A (CDU) 2-28-50 Spd. 2-2-50 WN (Panama Pool).

23, 320' from N. line, 330' from W. line, NW SW SW. K. M. Bayer #1 Faudi. D&A 2-28-50 TD 879' Bethel ss., top 810' Spd. 1-21-50 Panama Pool.

24, 380' from N. line, 330' from W. line, SW NW. Benoist Bros. #1 C. C. Haworth. D&A 2-21-50 TD 925' Ste. Genevieve ls., top 870' Spd. 12-5-49 WN (Panama Pool).

8N, 5W, South Litchfield Twp.

10, 291' from S. line, 330' from W. line, SW NW. C. P. Long #1 C. E. Bishop. LOC 2-28-50 WN (Litchfield Pool).

MORGAN COUNTY

13N, 8W, Waverly Twp.

15, 660' from N. line, 660' from E. line, NE NE. Murwood Oil & Gas #1 O. Sims Comm. Tstg. 2-28-50 Spd. 11-9-49. WN (Waverly Pool).

MOULTRIE COUNTY

14N, 5E, Lovington Twp.

5, SE NW SE. H. C. Sanders #1 W. A. Brewer. D&A 2-28-50 TD 1853' Ste. Genevieve ls., top 1759' Spd. 2-11-50 WF.

PIKE COUNTY

3S, 4W, Fairmount Twp.

5, 612' from N. line, 390' from E. line, NE SW. Orville Carls #1 Kurfmann. D&A 2-28-50 TD 558' Niagaran ls., top 493' Spd. 10-13-49. WF.

RANDOLPH COUNTY

5S, 5W, Steelville Twp.

31, SE SE NE. Henson Drlg. Co. #1 R. J. Maxwell et al. D&A 2-28-50 TD 616' Spd. 10-24-49 WF.

RICHLAND COUNTY

2N, 10E, Madison Twp.

12, NE SE SE. R. P. Johnson & A. Davis #1 W. G. Moore. Comp. 2-28-50 IP 664 BOP & F TD 3244' McClosky ls., top 3240' Spd. 1-28-50 Calhoun East Pool Acidized 2000 gals.

26, 330' from N. line, 319' from E. line, NE NW. D. Baines #1 J. Bossette. Comp. 2-14-50 IP 132 BOP & 100 BW TD 3267' McClosky ls., top 3260' Spd. 12-22-49 Acidized 2000 gals. EXTENSION TO PARKERSBURG WEST POOL.

2N, 11E, Madison Twp.

7, 667' from N. line, 330' from W. line, NW. Aurora & Ill. Mid-Continent #1 Steffe. D&A 2-21-50 TD 3350' Ste. Genevieve ls., top 3230' Spd. 2-4-50 Calhoun East Pool.

7, SW NW NE. A. J. Slagter #1 C. Beard. D&A 2-21-50 TD 3275' Ste. Genevieve ls., top 3223' Spd. 2-1-50 Calhoun East Pool.

7, 330' from S. line, 330' from W. line, Frac. NW. Wiser Oil #1 F. Slunaker. Comp. 2-7-50 IP 110 BOP & 200 BW TD 3283' McClosky ls., top 3268' Spd. 12-31-49 Acidized 2000 gals. Calhoun East Pool.

RICHLAND COUNTY (Continued)

2N, 11E, Madison Twp.

7, 930' from N. line, 330' from W. line, SW. Wiser Oil #2 F. Slunaker. Comp. 2-14-50 IP 864 BOP TD 3267' McClosky ls., top 3262' Spd. 1-13-50 Acidized 2000 gals. Calhoun East Pool.

3N, 9E, Noble Twp.

15, SE SE NE. McDowell & Murvin #1 Clark. Comp. 2-7-50 IP 17 BOP & 9 BW TD 3055' PB 2976' Rosiclare ls., top 2963' Spd. 12-21-49 Shot 6 qts. marbles Acidized 5000 gals. EXTENSION TO CLAY CITY-NOBLE CONS. POOL.

3N, 11E, Olney Twp.

19, NE NE SE. S. L. Deadman #1 P. Grubb. LOC 2-28-50 WF.

3N, 14W, Bonpas Twp.

31, 71' from N. line, 330' from W. line, SW SW. Davis & Johnson & Aurora #1 R. D. Fisher. D&A 2-28-50 TD 3300' Ste. Genevieve ls., top 3198' Spd. 2-12-50 WN (Calhoun East Pool).

4N, 10E, Preston Twp.

1, SW NW NE. Rappe & Bollero #1 Burgener. D&A 2-28-50 TD 3104' Ste. Genevieve ls., top 3050' Spd. 11-26-48 WN (Dundas East Pool).

4, 430' from S. line, 330' from W. line, NW SW. N. C. Davies et al #1 B. Wilson. POP 2-28-50 Spd. 12-16-49 WN (Clay City-Noble Cons. Pool).

ST. CLAIR COUNTY

1N, 10W, Sugar Loaf Twp.

34, NW SW SE. C. A. Niekamp #12 G. Frye. Comp. 2-21-50 IP 38 BOP & 8 BW TD 743' Trenton ls., top 664' Spd. 11-20-49 Acidized 1000 gals. Dupo Pool.

2N, 6W, Lebanon Twp.

10, NW NW SE. E. A. Obering #1 Gordley. D&A 2-21-50 TD 2511' Decorah sh., top 2502' Spd. 2-8-50 WF.

3S, 6W, Marissa Twp.

30, NE SE SE. C. W. Young #1 L. Hotz. D&A 2-7-50 TD 545' Cypress ss., top 533' Spd. 11-24-49. WF.

SALINE COUNTY

7S, 7E, Rector Twp.

33, NW SW NE. M. E. Affeld #1-A Ely Gholson. Tstg. 2-28-50 Spd. 7-2-49 WF

8S, 6E, Raleigh Twp.

3, SW SW NE. George & Wrather #1 C. M. Bishop. D&A (SO) 2-14-50 TD 3125' Ste. Genevieve ls., top 2973' Spd. 1-23-50 WF.

SANGAMON COUNTY

15N, 3W, Cooper Twp.

14, SW NW NW. C. Blakley & Grubb #1 Cooper. SD 873' 2-28-50. Spd. 12-5-49. WN (Roby Pool).

14, NE SW NW. C. Blakley & F. Grubb #1 Langenfeldter. LOC 2-28-50. WN (Roby Pool).

SHELBY COUNTY

11N, 5E, Richland Twp.

13, NE NW NW. Paul Doran et al #1 York. Drlg. 1490' 2-28-50 Spd. 2-24-50 WF

11N, 6E, Ash Grove Twp.

2, NW NE SW. Paul Doran #1 Bert Hurley. LOC 2-28-50 WF.

29, SE SW NW. P. Doran #1 Abercrombie. D&A 2-14-50 TD 2187' Ste. Genevieve ls., top 2086' Spd. 2-2-50 WF.

14N, 3E, Penn Twp.

34, SW SE SE. H. R. Lippitt #1 V. Parsley. Drlg. 1385' 2-28-50 Spd. 2-23-50 WF

TAZEWELL COUNTY

26N, 3W, Washington Twp.

5, 6' from S. line, 356' from E. line, SE. J. Dietrich & S. Bauman #1 T. O. Short SD 400' 2-28-50 Spd. 5-24-49 WF.

WABASH COUNTY

1N, 13W, Friendsville Twp.

11, SW NW NE. W. P. Mueller #1 N. J. Skelton. Fsg. 2605' 2-28-50 Spd. 9-21-49 WN (Friendsville North Pool).

2S, 13W, Coffee Twp.

7, SE SE NE. C. E. Skiles #2 M. Cowling. Comp. 2-7-50 TD 2576' IP 17 BOP Bethel ss., top 2566' Spd. 12-17-49 Shot 20 qts. Maud North Cons. Pool.

2S, 13W, Compton Twp.

18, 990' from S. line, 1515' from W. line, Frac. SW, C. E. Skiles #1 E. Schmidt WOC 2-28-50 Spd. 12-27-49 WN (New Harmony-Keensburg Cons. Pool).

WAYNE COUNTY

1N, 5E, Orchard Twp.

29, NE SE SE. O. Henson Drlg. #1 Richison. Drlg. 2731' 2-28-50 Spd. 2-20-50 WF

1S, 6E, Berry Twp.

23, SW NW NE. Robinson & Puckett #1 E. G. Manahan. Comp. 2-7-50 IP 160 BOP TD 3197' McClosky ls., top 3184' Spd. 1-7-50 Acidized 2000 gals. EXTENSION TO JOHNSONVILLE SOUTH POOL.

23, SW NE NW. Robinson & Puckett #2 T. E. Smith. D&A (CDU) 2-28-50 Spd. 2-18-50 Johnsonville South Pool.

1S, 8E, Jasper Twp.

3, SW SE SE. P. Fulk #1 Bean. D&A 2-14-50 TD 3160' Ste. Genevieve ls., top 3081' Spd. 2-2-50 Clay City-Noble Cons. Pool.

10, NE NE NE. P. Fulk #2 Lawrence. Comp. 2-7-50 IP 100 BOP TD 3043' Aux Vases ss., top 3022' Spd. 1-1-50 Shot 50 qts. Clay City-Noble Cons. Pool.

10, SW NE NE. P. Fulk #3 Lawrence. Comp. 2-21-50 IP 47 BOP TD 3060' Aux Vases ss., top 3036' Spd. 1-24-50 Shot 50 qts. Clay City-Noble Cons. Pool.

10, NW NE NE. P. Fulk #4 Lawrence. Comp. 2-14-50 IP 127 BOP TD 3062' Aux Vases ss., top 3039' Spd. 1-11-50 Shot 40 qts. Clay City-Noble Cons. Pool.

WAYNE COUNTY (Continued)

1S, 8E, Jasper Twp.

10, NE NW NE. Pure #2 G. R. Elliott. Comp. 2-28-50 IP 14 BOP & 9 BW TD 3206' McClosky ls., top 3174' Spd. 2-8-50 Clay City-Noble Cons. Pool.

11, NW SW NW. T. G. Jenkins & Watkins #2 E. Hinkle. Comp. 2-7-50. IP 30 BOP TD 3039' Aux Vases ss., top 3021' Spd. 12-29-49 Shot 106' Clay City-Noble Cons. Pool.

11, SW NW NW. Pure Oil #2 L. A. Gillison. Comp. 2-21-50 IP 160 BOP TD 3164' PB 3044' Aux Vases ss., top 3003' Spd. 1-11-50 Shot 92 qts. Clay City-Noble Cons. Pool.

15, 48' from N. line, 330' from W. line, NW SW. P. Fulk #3 Tidball. Comp. 2-7-50 IP 170 BOP TD 3240' McClosky ls., top 3225' Spd. 1-7-50 Acidized 3000 gals. Clay City-Noble Cons. Pool.

15, 345' from N. line, 345' from W. line, NW SE. S. Garfield #1 G. H. Tiffany. Comp. 2-14-50 IP 90 BOP TD 3159' Rosiclare ls., top 3145' Spd. 1-7-50 Acidized 1000 gals. Clay City-Noble Cons. Pool.

15, E 1/2 NW SW. Pure #1 O. H. Gray "A". Comp. 2-14-50 IP 30 BOP & 4 BW. TD 3244' McClosky ls., top 3221' Spd. 1-19-50 Acidized 4000 gals. Clay City-Noble Cons. Pool.

15, W 1/2 NW SW. Pure #2 O. H. Gray "A". Comp. 2-28-50 IP 132 BOP & 80 BW TD 3234' McClosky ls., top 3208' Spd. 2-2-50 Acidized 5000 gals. Clay City-Noble Cons. Pool.

2S, 8E, Grover Twp.

17, SE NE SW. Robinson & Puckett & Continental #2 C. E. Osborne. Comp. 2-14-50 IP 110 BOP TD 3261' Aux Vases ss., top 3239' Spd. 1-5-50 Shot 40 qts. Fairfield Pool.

2S, 9E, Leech Twp.

15, NW NW NW. R. P. Johnson et al #1 Klemick. D&A (SO) 2-14-50 TD 3440' Ste. Genevieve ls., top 3324' Spd. 1-1-50 WN (Goldengate North Pool).

17, SE SE NW. Dunbar Drlg. Co. #1 Locke. D&A (SSO) 2-14-50 TD 3459' Ste. Genevieve ls., top 3302' Spd. 1-23-50 WN (Goldengate North Pool).

36, NE SE SE. Texas #1 E. H. O'Daniel. LOC 2-28-50 WN (Mitchell Pool).

3S, 6E, Orel Twp.

9, NE SE SW. Davis & Johnson #1 Draper et al Comm. D&A (SO) 2-7-50 TD 3486' St. Louis ls., top 3468' Spd. 1-21-50 WN (Mayberry Pool).

WHITE COUNTY

6S, 9E, Heralds Prairie Twp.

19, 1040' from E. line, 380' from N. line, Sec. Carter #3 O. Phillips. Comp. 2-7-50 IP 30 BOP & 12 BW TD 2330' PB 2326' Tar Springs ss., top 2293' Spd. 12-23-49 Shot 30 qts. Stokes-Brownsville Pool.

WHITE COUNTY (Continued)

6S, 11E, Emma Twp.

18, NE NW NE. C. E. Skiles #1 E. B. Alford. WOC 2-28-50 Spd. 12-7-49. WN (Maunie South Pool).

18, 1900' from S. line, 990' from W. line, Frac. NE. C. E. Skiles #1 S. H. Arnold LOC 2-28-50 WN (Maunie South Pool).

7S, 9E, Heralds Prairie Twp.

9, NW SE SW. W. R. Cochran #1 J. A. Sutton. Drlg. 1210' 2-28-50 Spd. 2-25-50 WN (Herald Pool).

13, SW NW NE. C. E. Skiles #1 Dagley. D&A 2-28-50 TD 3140' Ste. Genevieve ls., top 3028' Spd. 2-12-50 Herald East Pool.

OLD WELLS REWORKED

PERRY COUNTY

4S, 4W, Swanwick Twp.

5, NE SW NE. Alfred Thornton #1 Frances Thornton. Drlg. 780' 2-28-50 WF Formerly D&A

WAYNE COUNTY

1S, 8E, Jasper Twp.

15, 6' from S. line, 330' from W. line, SE NW. S. Garfield #1 Tidball. Comp. 2-21-50 IP 60 BOP & 20 BW TD 3211' Rosiclare & McClosky ls. Acidized 1000 gals. Clay City-Noble Cons. Pool. Formerly a producer.

2S, 7E, Big Mound Twp.

33, SE NE NW. H. H. Weinart #5 Morgan "B". Comp. 2-21-50 IP 50 BOP & 2 BW. TD 4140' McClosky & Salem ls. Acidized 2000 gals. Aden Cons. Pool. Formerly a producer.

2S, 8E, Barnhill Twp.

34, NW NW NW. Ashland #1 G. P. Caldwell "A". Comp. 2-28-50 IP 16 BOP TD 3458' PB 3390' Aux Vases ss. & Lower Ohara ls. Shot 20 qts. Barnhill Pool. Formerly a producer.

WHITE COUNTY

5S, 10E, Hawthorne Twp.

29, SE NW NW. R. A. Harris (Was Continental) #1 Hanna. Comp. 2-28-50 IP 25 BOP & 25 BW TD 3195' PB 3130' Rosiclare ls., top 3113' Acidized 2000 gals. EXTENSION TO EFFORTH POOL. NEW PAY IN POOL. Formerly D&A.

ERRATA

Completed in November 1949 but omitted from November Drilling Report.

CHRISTIAN COUNTY

13N, 1E, Assumption Twp.

21, NE NE NE. Nat'l. Assoc. & Continental #3 M. L. Moreton. Comp. 11-8-49. IP 70 BOP TD 2329' Devonian ls., top 2311' Spd. 10-14-49. Acidized 3000 gals. Assumption North Pool.

PRODUCING WELLS PLUGGED - JANUARY 28 to FEBRUARY 24, 1950*

Company	Farm and Well Number	Location	Total Depth in Feet	Date Plugged	Pool Name
		CUMBERLAND COUNTY			
Forest Oil	L. C. Lacey #5	200' SL, 350' EL, NE SE, 14-10N-10E	592	2-21-50	Siggins
" "	" " " #11	440' NL, 140' EL, NE NE SE, 14-10N-10E	586	1-31-50	"
" "	" " " #16	180' NL, 200' EL, SE, 14-10N-10E	570	1-24-50	"
		EDWARDS COUNTY			
Perry Fulk	Brant #1	481' NL, 1700' WL, NW, 7-1N-11E	3212	2-9-50	Maplegrove E.
		EFFINGHAM COUNTY			
Dell Carroll	Shelton #1	SW NE SW, 19-8N-4E	1596	1-27-50	Louden
		FRANKLIN COUNTY			
Tox Harvey	Florence Summers #1	615' SL, 102' WL, NE, 15-7S-4E	3122	2-16-50	ThompsonvilleN.
		HAMILTON COUNTY			
Phillips Petroleum Co.	Bertsch Comm. #1 (Rocket Comm. 1)	NE NW NW, 14-4S-7E	3266	2-10-50	Bungay Cons.
		JASPER COUNTY			
Pure Oil	Ralph Shinn #5	660' NL, 330' WL, NE NW, 8-5N-10E	2836	1-20-50	Clay City-Noble Cons.
		LAWRENCE COUNTY			
Ohio Oil	S. L. Gray #4	220' SL, 400' EL, SW SE, 14-3N-12W	1608	1-20-50	Lawrence
" "	" " " #11	100' NL, 50' EL, SW SE, 14-3N-12W	1773	1-13-50	"
" "	" " " #15	60' SL, 150' WL, SW SE, 14-3N-12W	1808	2-6-50	"
" "	Geo. Gray a/c 2 #9	300' SL, 220' WL, NW NE, 26-3N-12W	1850	2-15-50	"
" "	E. Leighty a/c 3 #21	500' SL, 200' EL, SW SE, 27-3N-12W	981	2-20-50	"
Baldwin & Baldwin	Chas. ODonnell 1089' SL, 1400' EL, Sec./	17-3N-12W	1351	2-1-50	"
		MCDONOUGH COUNTY			
Ohio Oil	A. C. Wear #8	200' NL, 200' EL, SW, 10-4N-4W	494	2-14-50	Colmar-Plymouth
" "	E. H. Hendricks #18	200' SL, 150' EL, NW NE, 16-4N-4W	482	2-17-50	"
" "	Lyon Heirs #8	500' NL, 200' EL, NW SE, 19-4N-4W	472	2-14-50	"
" "	Peter Hamm #6	200' SL, 200' EL, SW, 19-4N-4W	504	2-2-50	"

* Includes some wells plugged earlier but not previously reported.

PRODUCING WELLS PLUGGED - JANUARY 28 to FEBRUARY, 24, 1950 (Continued)

Company	Farm and Well Number	Location	Total Depth in Feet	Date Plugged	Pool Name
		MCDONOUGH COUNTY (Cont.)			
Ohio Oil	Peter Hamm #10	600' SL, 150' EL, SW, 19-4N-4W	489	2-2-50	Colmar-Plymouth
" "	" " #18	1250' SL, 200' WL, SW, 19-4N-4W	454	2-14-50	" "
		MARION COUNTY			
C. R. Winn	H.H. Cheeley #1	NE NE SW, 3-2N-4E	2807	2-6-50	Iuka
		RICHLAND COUNTY			
Pure Oil	R. M. Allard-A #1	330' SL, 330' WL, Frac. NW, 19-3N-9E	3020	1-30-50	Clay City-Noble Cons.
" "	Edgar Frazier-A #1	NE NE, 25-3N-8E	3065	2-2-50	" "
		SHELBY COUNTY			
Paul Doran	Rose Manning #2	NW NW SW, 14-11N-4E	1882	1-30-50	Sholbyville
		WAYNE COUNTY			
Pure Oil	F. T. Brach A #3	652' SL, 1014' EL, SE NW, 34-1N-7E	3179	1-17-50	Clay City-Noble Cons.
" "	Fred C. Hill #2	C W 1/2, SW SE, 4-1N-8E	3110	2-7-50	" "
		WHITE COUNTY			
Will I. Lewis	Rusher #1	NE NE SW, 18-5S-9E	2860	1-21-50	Trumbull
" " "	" #2	330' SL, 360' WL, NE SW, 18-5S-9E	2863	1-26-50	"

DRY HOLES PLUGGED - JANUARY 28 to FEBRUARY 24, 1950*

Company	Farm and Well Number	Location	Total Depth in Feet	Date Plugged	Wildcat or Pool Name
		BOND COUNTY			
F. L. Barbee	John Gottfried #1	SE NW NE, 28-5N-4W	688	2-11-50	Wildcat
W. H. Wilson	Horace M. Smith et al #1	493' SL, 86' EL, SW NE, 8-5N-3W	850	2-4-50	"
		CHRISTIAN COUNTY			
Walter Duncan	D.W. Johnston #1	SE NE SW, 30-12N-2W	2287	2-8-50	Wildcat
L. K. Boyd	Lee Hayes #1	SE SE SE, 28-12N-3W	2141	2-19-50	"
		CLARK COUNTY			
Golden McNary	Hutchison #1	NE NE NW, 34-11N-14W	335	1-24-50	Casey
Cooksey-English Oil Explor.	Floyd Wilhoit #1	330' NL, 930' WL, NE, 23-12N-14W	450	1-21-50	Inclose
		CLAY COUNTY			
Bell Bros.	J. E. Smith #1	NE NE NE, 16-2N-5E	3063	2-2-50	Wildcat
		COLES COUNTY			
Helmer T. Nelson	Linder #2	NE NE SW, 27-12N-7E	2040	2-4-50	Mattoon
Earnest Zink	Austin #1	NW NW NE, 1-12N-10E	840	2-1-50	Wildcat
		CRAWFORD COUNTY			
Wayne Drlg. Co. (Diamond Oil)	Lester Winman #1	NE NW NW, 24-8N-14W	1020	1-17-50	Bellair
John M. Shephard	E.C. Neathery #3	1110' NL, 1029' EL, NE, 16-6N-11W	1002	1-19-50	Flat Rock
		EDGAR COUNTY			
Gopher Drlg.	Wm. Roll #1-A	2022' SL, 330' EL, SE, 18-14N-13W	852	12-31-49	Wildcat
R.W. Slemaker & H.S. McClintock	Weaver J. Baum #1	SW SW NW, 12-16N-14W	407	1-22-50	"
P. M. Henderson	L. Linder #1	746' NL, 435' EL, NE SE, 21-13N-13W	573	2-7-50	"
C. Edwin Hair	Eva Crawford #1	SW SE SW, 36-15N-14W	456	1-23-50	"
R.W. Slemaker & H.S. McClintock	R. E. Snoddy #1	SW SE SW, 7-12N-12W	506	2-2-50	"
R.W. Slemaker & H.S. McClintock	O. J. Brown #1	NE NW SE, 34-13N-13W	518	1-31-50	"
C.E. Skiles	Smith Heirs #3	1327' SL, 330' EL, SE, 33-13N-13W	636	1-5-50	"Grandview"
		EDWARDS COUNTY			
Miracle & Steber	J. Luther #1	SW NW NW, 13-1N-10E	3283	2-18-50	Wildcat
		EFFINGHAM COUNTY			
Ralph H. Edward	H.D. Smith #1	SW SE NW, 8-8N-4E	1665	2-8-50	Wildcat
Ados Doty	John Inman #1	165' SL, 990' WL, SE SE, 7-8N-4E	1635	2-2-50	"

* Includes some wells plugged earlier but not previously reported.

DRY HOLES PLUGGED - JANUARY 28 to FEBRUARY 24, 1950 (Continued)

Company	Farm and Well Number	Location	Total Depth in Feet	Date Plugged	Wildcat or Pool Name
		EFFINGHAM COUNTY (Cont.)			
C. R. Winn	Owens #1	SW SE SW, 19-8N-4E	1588	2-7-50	Louden
		FAYETTE COUNTY			
C. R. Winn	Weaver #1	360' SL, 330' WL, SW SW, 22-7N-3E	1650	1-30-50	Wildcat
Carter Oil	Silas Durbin #1	SW NE SE, 34-8N-3E	1956	1-18-50	Louden
Homer Luttrell	Lewis #1	SE SW SW, 3-7N-3E	1628	2-6-50	"
		GALLATIN COUNTY			
Ralph W. Choisser	Stovall #1	SE NE SW, 20-7S-8E	2233	1-30-50	Roland
Joe Reznik	Jessie Kinsall et al #2	SW NW NE, 26-7S-8E	2935	1-24-50	Wildcat
		HAMILTON COUNTY			
Carter Oil	John Steele #1	NW SW NE, 20-6S-7E	3260	2-7-50	Wildcat
Calvert & Willis	Presley #1	SE NW SW, 4-6S-6E	3126	2-15-50	Dale-Hoodville Cons.
Heller Co.	Louis Moser #1	1550' SL, 890' WL, SE, 30-5S-7E	3254	12-27-49	Wildcat
		JEFFERSON COUNTY			
J. Wm. Everhart	D. Sulcer #1	NE SE NE, 21-3S-1E	2454	12-28-49	Wildcat
		LAWRENCE COUNTY			
J. L. Black	Leonard Legg #1	NW NE NW, 11-4N-13W	1873	1-27-50	Lawrence
		MADISON COUNTY			
Arnold Wilson	Herring #1	288' SL, 398' EL, SE NE, 19-6N-6W	559	1-28-50	Livingston
L. L. Benoist	Fanny Vertorsek	335' NL, 371' WL, NW NE, 33-6N-6W	845	1-30-50	Wildcat
		MARION COUNTY			
Texas Co.	G. S. Wooters #1	NW NE NE, 10-1N-1E	2048	1-27-50	Raccoon Lake
Roy R. Powers	City of Centralia #1	SE NW NE, 21-1N-1E	2181	2-6-50	Wildcat
		MONTGOMERY COUNTY			
Kenneth M. Bayer	Faudi #1	330' NL, 330' WL, SW SW, 23-7N-4W	415	2-16-50	Panama
" " "	Faudi #1 (Second hole)	320' NL, 330' WL, SW SW, 23-7N-4W	879	2-16-50	"
O. A. Reid	Steve Reviskey #1	960' NL, 330' EL, SW NW, 21-7N-4W	870	2-20-50	Wildcat
		MOULTRIE COUNTY			
H. G. Sanders	W. A. Brewer #1	SE NW SE, 5-14N-5E	1853	2-20-50	Wildcat
E. H. Kaufman	M. R. Welsh #1	NW NW NW, 31-15N-4E	1740	1-25-50	"
Paul Doran	Glen Pierce #1	NW NE SE, 33-13N-6E	2071	1-28-50	"

DRY HOLES PLUGGED - JANUARY 28 to FEBRUARY 24, 1950 (Continued)

Company	Farm and Well Number	Location	Total Depth in Feet	Date Plugged	Wildcat or Pool Name
		RICHLAND COUNTY			
Wayne Drlg. & Petroleum Drlg.	S. P. Ivy #1	SE SE NE, 6-2N-14W	3202	1-28-50	Parkersburg Cons.
Perry Fulk & Sun Drlg.	G. Bogard #1	NW NW NE, 18-2N-11E	3314	1-29-50	Wildcat
Pure Oil	W. H. Hart #1	NW SW SW, 8-3N-9E	3036	2-2-50	Clay City-Noble Cons.
Ill. Mid-Continent	L.E. Steffee #1	667' NL, 330' WL, NW, 7-2N-11E	3350	2-18-50	Calhoun E.
A.J. Slagter, Jr.	C. Beard Hr. #1	SW NW NE, 7-2N-11E	3272	2-17-50	" "
		SALINE COUNTY			
George & Wrather	C.M. Bishop #1	SW SW NE, 3-8S-6E	3125	2-7-50	Wildcat
		SHELBY COUNTY			
Paul Doran	Abercrombie #1	SE SW NW, 29-11N-6E	2187	2-9-50	Wildcat
		WABASH COUNTY			
M. & M. Drlg.	J.T. Timberlake #A1	891' NL, 366' EL, NE NW, 14-2S-13W	1970	10-12-48	Rochester
		WASHINGTON COUNTY			
M. & M. Drlg.	Joe Dallman #1	SW SW SE, 34-3S-2W	4035	1-27-50	Wildcat
		WAYNE COUNTY			
Dunbar	Locke #1	SE SE NW, 17-2S-9E	3459	1-8-50	Wildcat
Robinson & Puckett	J.W. Hiley #1	330' NL, 370' EL, SW NE, 23-1S-6E	3240	1-28-50	Johnsonville South
Perry Fulk	R. B. Bean	SW SE SE, 3-1S-8E	3161	2-13-50	Clay City-Noble Cons.
Herchenroeder et al	Bright Sons #1	400' NL, 330' WL, SW NE, 2-2S-7E	3309	12-23-49	" "
Alva Davis & Russell P. Johnson Evers Draper et al	Comm. #1	NE SE SW, 9-3S-6E	3486	2-1-50	Wildcat
C.S. Davis & Johnson	H.A. Klemick #1	NW NW NW, 15-2S-9E	3440	2-9-50	"
		WHITE COUNTY			
C. E. Skiles	Brimble-Comb Heirs #1	NE NE SE, 21-5S-10E	3143	2-6-50	Wildcat
M. & M. Drlg.	Christine E. Burkhare #A-1	SE SW SE, 34-4S-9E	3360	1-29-50	Sumpter S.

Alphabetical List of Oil and Gas Pools

February 28, 1950

Pool: County	Twp.	Range
Ab Lake: Gallatin	8S	10E
Aden Consol: Hamilton, Wayne	2-3S	7E
Aden North (c): Wayne	2-3S	7E
Aden S: Hamilton	3S	7E
Akin: Franklin	6S	4E
Akin West: Franklin	6S	4E
Albion Consol: Edwards, White	1-3S	10,11E, 14W
Albion E: Edwards	2S	14W
Albion North (c): Edwards	1S	11E
Allendale: Wabash, Lawrence	1-2N	11-13W
Allison-Weger: Crawford	5N	11-12W
Alma: Marion	4N	2E
Amity: Richland	4N	14W
Assumption: Christian	13N	1E
Assumption North: Christian	13N	1E
Ava-Campbell Hill (a): Jackson	7S	4W
Ayers (gas): Bond	6N	3W
Barnhill: Wayne	2-3S	8E
Barnhill East (c): Wayne	2S	9E
Bartelso: Clinton	1N	3W
Bartelso S: Clinton	1N	3W
Bartelso W: Clinton	1N	3W
Beaver Creek: Bond	4N	2-3W
Beaver Creek North: Bond	4N	3W
Beaver Creek South: Clinton	3N	2W
Bellair: Crawford, Jasper	8N	14W
Belle Prairie: Hamilton	4S	6E
Belle Rive: Jefferson	3S	4E
Beman: Lawrence	3N	11W
Beman East: Lawrence	3N	10W
Bend: White	5S	14W
Bennington: Edwards, Wayne	1N	9-10E
Bennington S (a): Edwards	1N	10E
Benton: Franklin	6S	2-3E
Benton N: Franklin	5-6S	2E
Berryville Consol.: Wabash, Edwards	1-2N	14W
Bessie: Franklin	6S	3E
Bible Grove Consol. (c): Clay, Effingham	4-6N	6-7E
Bible Grove E (c): Clay	5N	7E
Bible Grove North: Effingham	6N	7E
Bible Grove S: Clay	5N	7E
Birds: Crawford, Lawrence	5N	10-11W
Blairsville: Hamilton	4S	7E
Bogota: Jasper	6N	9E
Bogota North: Jasper	6N	9E
Bogota S: Jasper	5N	9E
Bone Gap: Edwards	1S	10,11E, 14W
Bone Gap South: Edwards	1S	14W
Bonpas: Richland	2-3N	14W
Bonpas West (c): Richland	2N	14W
Boos (c): Jasper	6N	10E
Boos East (c): Jasper	6N	10E
Boos N (c): Jasper	6N	10E
Boulder: Clinton	2-3N	2W
Boyd: Jefferson	1S	1-2E
Boyleston Consol. (c): Wayne	1-2S	6-7E
Brown: Marion	1N	1E
Browns: Edwards, Wabash	1-2S	14W
Browns East: Wabash	2S	14W
Browns S: Edwards	1-2S	14W
Brownsville (c): White	5-6S	8-9E
Bungay Consol: Hamilton	4S	7E
Burnt Prairie (c): White	3S	9E
Burnt Prairie South: White	4S	9E
Calhoun Consol: Richland, Wayne	2-3N	9-10E
Calhoun E: Richland	2N	10E
Calhoun N: Richland	3N	10E
Calvin (c): White	3-4S	10,11E, 14W
Calvin N (c): White	3-4S	11E, 14W
Cantrell: Hamilton	7S	5E
Carlinville: Macoupin	9N	7W
Carlinville N: Macoupin	10N	7W
Carlyle: Clinton	2N	3W
Carlyle North: Clinton	3N	3W
Carmi (a): White	5S	9E
Carmi N: White	5S	9E
Casey: Clark	10-11N	14W
Centerville: White	4S	9E
Centerville E: White	3-4S	9-10E
Centerville N (a): White	3S	10E
Centralia: Clinton, Marion	1-2N	1E-1W
Centralia W: Clinton	1N	1W
Chapman: Crawford	5-6N	12W
Cisne (c): Wayne	1N-1S	7E
Cisne N: Wayne	1N	7E
Clarksburg: Shelby	10N	4E
Clay City-Noble Con.: Clay, Wayne, Richland, Jasper	1-7N, 1-2S	7-10E
Clay City North: Clay	3N	8E

Pool: County	Twp.	Range
Clay City W: Clay	2N	7E
Coil: Wayne	1S	5E
Coil W: Jefferson	1S	4E
Collinsville (a): Madison	3N	8W
Colmar-Plymouth: Hancock, McDonough	4N	4-5W
Concord: White	6S	10E
Concord Central: White	7S	10E
Concord East Consol.: White	6S	10E
Concord N: White	6S	10E
Concord S: White	7S	10E
Cooks Mills (a): Coles	13-14N	7E
Cooks Mills North: Coles	14N	7E
Cordes: Washington	3S	3W
Cottonwood: Gallatin	7S	9E
Covington (c): Wayne	1S	6-7E
Covington E (c): Wayne	1S	7E
Covington S: Wayne	2S	6E
Cowling (c): Edwards, Wabash	2-3S	14W
Craig: Perry	4S	4W
Cravat: Jefferson	1S	1E
Crossville: White	4S	10E
Dahlgren: Hamilton	3S	5E
Dale-Hoodville Consol: Hamilton	5-6S	6-7E
Dead River (c): White	7S	11E
Divide: Jefferson	1S	3-4E
Divide East: Jefferson	1S	4E
Divide South: Jefferson	2S	3E
Divide W: Jefferson	1S	3E
Dix: Jefferson, Marion	1N-1S	2E
Dix S (a): Jefferson	1S	2E
Dubois: Washington	3S	1-2W
Dubois W: Washington	3S	2W
Dudley: Edgar	13-14N	13W
Dundas Consol. (c): Richland, Jasper	4-6N	9-10E
Dundas E: Richland, Jasper	4-5N	10E
Dupo: St. Clair	1S-1N	10W
Eberle: Effingham	6N	6E
Edinburg: Christian	14N	3W
Elbridge: Edgar	12-13N	11W
Eldorado: Saline	8S	7E
Elk Prairie (a): Jefferson	4S	2E
Elkville: Jackson	7S	1W
Ellery: Edwards, Wayne	2S	9-10E
Ellery N (b): Edwards	2S	10E
Ellery S: Edwards	2-3S	10E
Elliottstown: Effingham	7N	7E
Enterprise (c): Wayne	1-2N	8E
Enterprise West (c): Wayne	1-2N	7E
Epworth: White	5S	10E
Epworth East: White	5S	10E
Evers (a): Effingham	8N	7E
Evers South: Effingham	7N	7E
Ewing: Franklin	5S	3E
Exchange: Marion	1N	3E
Fairfield: Wayne	2S	8E
Fairfield East: Wayne	2S	8E
Fairman: Marion, Clinton	3N	1E-1W
Fitzgerrell: Jefferson	4S	1E
Flat Rock: Crawford	5-6N	11-12W
Flora: Clay	3N	6-7E
Flora South: Clay	2N	6E
Friendsville (c): Wabash	1N	13W
Friendsville Central: Wabash	1N	13W
Friendsville North: Wabash	1N	12-13W
Friendsville South (c): Wabash	1N-1S	13W
Frogtown (b): Clinton	2N	4W
Gallagher (c): Richland	2N	9E
Gays: Moultrie	12N	6E
Geff (c): Wayne	1S	7-8E
Geff W (c): Wayne	1S	7E
Gillespie-Benld (a) (gas): Macoupin	8N	6W
Gillespie-Wyen: Macoupin	8N	6W
Goldengate Consol: Wayne, White	2-3S	9E
Goldengate N: Wayne	2S	9E
Goldengate West: Wayne	2S	9E
Gossett (a): White	7S	8E
Grayville (c): Edwards, White	3S	10,11E, 14W
Grayville W (c): White, Edwards	3S	10E
Greenville (a) (gas): Bond	5N	3W
Griffin (c): Wabash	3S	14W
Half Moon: Wayne	1S	9E
Helena: Lawrence	2N	13W
Herald: White, Gallatin	6-7S	9E
Herald E: White, Gallatin	7S	9-10E
Herald North: White	6S	9E
Hidalgo (b): Jasper	8N	10E
Hidalgo North: Cumberland	9N	9E
Hill: Effingham	6N	6E
Hoffman: Clinton	1N	2W
Hoodville (c): Hamilton	5-6S	6E
Hoodville E (a): Hamilton	5S	7E
Hoosier (c): Clay	4N	7E
Hoosier North (c): Clay	5N	7E

Pool: County	Twp.	Range
Huey: Clinton	2N	2W
Hunt City: Jasper	7N	10E
Hunt City South: Jasper	7N	11E
Ina (a): Jefferson	4S	2E
Ina North (a): Jefferson	4S	3E
Inclose (b): Edgar	12N	14W
Ingraham (a): Clay	4N	8E
Ingraham West (c): Clay	5N	7E
Inman: Gallatin	8S	9-10E
Inman Central (c): Gallatin	7-8S	9-10E
Inman E. Consol.: Gallatin	7-8S	10E
Inman N. (c): Gallatin	8S	9E
Inman W. Cons.: Gallatin	7-8S	9-10E
Iola Consol. (b): Clay, Effingham	5-6N	5E
Iola South: Clay	4N	5E
Iola West (a): Clay	5N	5E
Iron: White	6S	8E
Irvington: Washington	1S	1W
Iuka: Marion	2N	5E
Jacksonville (a)(gas): Morgan	15N	9W
Johnson N: Clark	9-10N	13-14W
Johnson S: Clark	9N	14W
Johnsonville Consol.: Wayne	1N-1S	6E
Johnsonville N: Wayne	1N	6E
Johnsonville S (b): Wayne	1S	6E
Johnsonville W (b): Wayne	1N	5-6E
Junction: Gallatin	9S	9E
Junction City: Marion	2N	1E
Junction North: Gallatin	8-9S	9E
Keensburg Consol. (c): Wabash	2S	13-14W
Keensburg E (a): Wabash	2S	13W
Keensburg S: Wabash	2-3S	13W
Keenville: Wayne	1S	5E
Kell (a): Jefferson	1S	3E
Kenner: Clay	3N	5-6E
Kenner North: Clay	3N	5-6E
Kenner West: Clay	3N	5E
Keyesport: Clinton	3N	2W
King: Jefferson	3-4S	3E
Laclede (b): Fayette	5N	4E
Lakewood: Shelby	10N	2-3E
Lancaster: Wabash, Lawrence	1-2N	13W
Lancaster Central: Wabash	1N	13W
Lancaster E: Wabash	2N	13W
Lancaster N. (a): Lawrence	2N	13W
Lancaster S: Wabash	1N	13W
Lancaster W (c): Edwards, Wabash	1N	14W
Langewisch-Kuester (a): Marion	1N	1E
Lawrence: Lawrence, Crawford	2-5N	11-13W
Leech Consol. (c): Wayne, White	3S	9E
Lexington: Wabash	1S	14W
Lillyville: Cumberland, Effingham	8-9N	6-7E
Litchfield (b): Montgomery	8-9N	5W
Livingston: Madison	6N	6W
Livingston South: Madison	6N	6W
Long Branch: Saline	7S	8E
Louden: Fayette, Effingham	6-9N	2-4E
McKinley: Washington	3S	4W
Main: Crawford	5-8N	12-14W
Maplegrove: Edwards	1N	10E
Maplegrove E (b): Edwards	1N	10,11E,14W
Maplegrove S: Edwards	1N	10E
Marcoe (a): Jefferson	3S	2E
Marine: Madison	4N	6W
Markham City: Jefferson	2-3S	4E
Markham City N: Jefferson, Wayne	2S	4-5E
Markham City W: Jefferson	2-3S	4E
Martinsville: Clark	10N	13-14W
Mason: Effingham	6N	5E
Mason S (c): Effingham, Clay	5-6N	5E
Massilon: Wayne, Edwards	1S	9-10E
Massilon South (a): Edwards	1S	10E
Mattoon (b): Coles	11-12N	7E
Maud Consol.: Wabash	1N,1-2S	13W
Maud Central (c): Wabash	1S	13W
Maud North Cons.: Wabash	1-2S	13-14W
Maud West (c): Wabash	1S	13W
Maunie (c): White	6S	10-11E
Maunie N: White	5S	10E
Maunie S: White	6S	10-11E
Maunie W (a): White	6S	10E
Mayberry: Wayne	2-3S	6E
Mayberry North (a): Wayne	2S	6E
Merriam: Wayne	2S	8E
Miletus: Marion	4N	4E
Mill Shoals: White, Hamilton, Wayne	2-4S	7-8E
Mills Prairie: Edwards	1N	14W
Mitchell: Edwards	2S	10E
Mt. Auburn: Christian	15N	2W
Mt. Carmel: Wabash	1N-1S	12W
Mt. Carmel W. (c): Wabash	1S	13W
Mt. Erie (c): Wayne	1S	8E

Pool: County	Twp.	Range
Mt. Erie N: Wayne	1N	9E
Mt. Erie S. (c): Wayne	1S	8E
Mt. Olive: Montgomery	8N	5W
Mt. Vernon: Jefferson	3S	3E
Nason: Jefferson	3S	2E
New Bellair: Crawford	8N	13W
New Harmony-Keensburg Consol: White, Wabash, Edwards	2-5S	13-14W
New Harmony S (Ill.): White	5S	14W
New Harmony S (Ind.): White	5S	14W
New Haven Consol.: White	7S	11E
New Haven N. (c): White	7S	10E
New Haven W. (c): Gallatin	7S	10E
New Hebron: Crawford	6N	12W
Newton (b): Jasper	6N	9E
Newton North (a): Jasper	7N	10E
Newton West (a): Jasper	6N	9E
Noble (c): Richland, Clay	2-4N	8-9E
Noble N. (c): Richland	4N	9E
Noble S. (c): Richland	3N	9E
Odin: Marion	2N	1-2E
Olney Consol.: Richland	4N	10E
Olney E. (c): Richland	4N	10E
Olney S. (b): Richland	3N	9-10E
Omaha: Gallatin	7-8S	8E
Omaha E: Gallatin	8S	8E
Omega: Marion	3N	4E
Panama: Bond, Montgomery	7N	3-4W
Parker: Crawford	5N	12W
Parkersburg Consol: Richland, Edwards	1-2N	14W
Parkersburg N: Richland	3N	14W
Parkersburg S: Edwards	1N	14W
Parkersburg W: Richland, Edwards	2N	10E
Passport: Clay	4N	8E
Passport S: Richland	4N	9E
Patoka: Marion	4N	1E
Patoka E: Marion	4N	1E
Patton (c): Wabash	1N	12W
Patton W (c): Wabash	1N	12W
Phillipstown Cons.: White, Edwards	3-5S	10,11E,14W
Pittsfield (a) (gas): Pike	5S	4-5W
Plainview: Macoupin	9N	8W
Posey: Clinton	1N	2W
Raccoon Lake: Marion	1N	1E
Raymond: Montgomery	10N	4-5W
Richview: Washington	2S	1W
Ridgway (a): Gallatin	8S	8E
Riffle: Clay	4N	6E
Rinard (a): Wayne	2N	7E
Roaches: Jefferson	2S	1E
Roaches N: Jefferson	2S	1E
Roby: Sangamon	15N	3W
Rochester: Wabash	2S	13W
Roland: White, Gallatin	6-7S	8E
Roundprairie (c): Wayne	1S	6E
Ruark: Lawrence	2N	12W
Rural Hill: Hamilton	6S	5-6E
Rural Hill N.: Hamilton	5S	5E
Rural Hill W: Hamilton	6S	5E
Russellville (gas): Lawrence	4-5N	10-11W
St. Francisville: Lawrence	2N	11W
St. Francisville E: Lawrence	2N	11W
St. Jacob: Madison	3N	6W
St. James: Fayette	5-6N	2-3E
St. Paul: Fayette	5N	3E
Ste. Marie: Jasper	5N	14W
Ste. Marie East: Jasper	6N	14W
Ste. Marie West: Jasper	6N	10E
Sailor Springs Cons.: Clay, Effingham	3-6N	6-7E
Sailor Springs Central: Clay	4N	8E
Sailor Springs East: Clay	4N	8E
Sailor Springs North (a): Clay	4N	8E
Sailor Springs South (c): Clay	3N	7E
Sailor Springs West (c): Clay	4N	7E
Salem: Marion	1-2N	1-2E
Samsville (a): Edwards	1N	11E
Samsville North: Edwards	1N	14W
Sandoval: Marion	2N	1E
Sandoval West: Clinton	2N	1W
Santa Fe (a): Clinton	1N	3W
Schnell: Richland	2N	9E
Seminary: Richland	2N	10E
Sesser: Franklin	5S	1-2E
Shattuc: Clinton	2N	1W
Shawneetown: Gallatin	9S	9E
Shawneetown North: Gallatin	9S	10E
Shelbyville (b): Shelby	11N	4E
Siggins: Cumberland, Clark	10N	10,11E,14W
Sims (c): Wayne	1S	6E
Sims North (c): Wayne	1S	6E
Sorento (b): Bond	6N	4W
Spanish Needle Creek (a) (gas): Macoupin	9N	7W

Pool: County	Twp.	Range
Sparta (a) (gas): Randolph	4-5S	5W
Sparta South: Randolph	5S	5W
Springerton (c): Hamilton	4S	7E
Stanford: Clay	3N	7-8E
Stanford South: Clay	2N	7E
Stanford West: Clay	3N	7E
Staunton (a) (gas): Macoupin	7N	7W
Stewardson: Shelby	10N	5E
Stokes-Brownsville: White	5-6S	8-9E
Storms: White	6S	9-10E
Stringtown: Richland	4-5N	11E-14W
Stringtown E: Richland	4N	14W
Sumner: Lawrence	4N	13W
Sumpter: White	4S	9E
Sumpter South: White	5S	9E
Swearingen (a) (gas): Crawford	6N	11W
Tamaroa: Perry	4S	1W
Taylor Hill: Franklin	5S	4E
Thackeray: Hamilton	5S	7E
Thompsonville (a): Franklin	7S	4E
Thompsonville East: Franklin	7S	4E
Thompsonville N: Franklin	7S	4E
Toliver (a): Clay	5N	6E
Toliver E: Clay	5N	6-7E
Tonti: Marion	2-3N	2E
Trumbull: White	5S	9E
Valier: Franklin	6S	2E
Waggoner (a): Montgomery	11N	5W
Wakefield (a): Jasper	5N	9E
Walpole: Hamilton	6S	6E
Waltonville: Jefferson	3S	2E
Wamac: Clinton, Marion, Washington	1N	1E-1W
Warrenton-Borten: Edgar, Coles	13-14N	14W
Waterloo (b): Monroe	1-2S	10W
Waverly (gas): Morgan	13N	8W
Weaver: Clark	11N	10W
West End: Hamilton, Saline	7S	5E
Westfield: Clark, Coles, Edgar	11-12N	11E-14W
Westfield East: Clark	11-12N	14W
Westfield North: Coles	12N	14W
West Frankfort: Franklin	7S	2-3E
West Frankfort S (c): Franklin	7S	2-3E
West Liberty (c): Jasper	5N	10E
Whittington: Franklin	5S	3E
Whittington W: Franklin	5S	2E
Williams: Jefferson	3S	2E
Willow Hill Consol. (c): Jasper	6-7N	10E
Willow Hill East: Jasper	6-7N	10-11E
Willow Hill N (c): Jasper	7N	10E
Woburn: Bond	6N	2W
Woburn South: Bond	6N	2W
Woodlawn: Jefferson	2-3S	1-2E
Xenia: Clay	2N	5E
York (a): Cumberland	9N	10-11E
Zenith: Wayne	2N	5E
Zenith S.: Wayne	1N	5E

(a) Abandoned.
(b) Abandoned, revived.
(c) Consolidated with other pools.

Date of issue: March 10, 1950.

Abbreviations Used in This Report

Abd.—Abandoned
BO—Barrels of oil
BOF—Barrels of oil flowing
BOP—Barrels on pump
BOS—Barrels of oil swabbed
BW—Barrels of water
C—Center
CO—Cleaning out
COAS—Cleaning out after shot
Comp.—Completed
Crg.—Coring
Csg.—Casing
D & A—Dry and abandoned
Drlg.—Drilling
DST—Drill stem test
E—East ½
Est.—Estimated
Fm.—Formation
Fsg.—Fishing
IP—Initial production
L—Line
Loc.—Location
Ls.—Limestone
MIM—Moving in material
MIRT—Moving in rotary tools
MIST—Moving in standard tools
N—North ½
NE—Northeast ¼
NR—No report
NW—Northwest ¼
PB—Plugged back
POP—Putting on pump
RU—Rigging up
RURT—Rigging up rotary tools
RUST—Rigging up standard tools
S—South ½
Sat.—Saturation
SD—Shut down
SDO—Shut down orders
SDR—Shut down for repairs
SE—Southeast ¼
SG—Show of gas
SITR—Shut in tank room
SO—Show of oil
SSO—Slight show of oil
Spd.—Spudded or spudding
Ss.—Sandstone
SW—Southwest ¼
Swb.—Swabbing
SWD—Salt water disposal well
Temp. abd.—Temporarily abandoned
Twp.—Township
TD—Total depth
Tstg.—Testing
UR—Underreaming
W—West ½
WF—Wildcat far (more than 2 miles from production)
WN—Wildcat near (½ to 2 miles from production)
WOC—Waiting for cement to set
WOST—Waiting on standard tools

330′ S—330 feet from the south line

(67006—13M—10-48) 2

553.2805
ILL
01

THE LIBRARY OF THE
APR 14 1950
UNIVERSITY OF ILLINOIS

State of Illinois
Adlai E. Stevenson, Governor
Department of Registration and Education
Noble J. Puffer, Director

Division of the
STATE GEOLOGICAL SURVEY
M. M. Leighton, Chief
Urbana, Illinois

No. 161 OIL AND GAS DRILLING REPORT For March 1950

Monthly Report
OIL AND GAS DRILLING IN ILLINOIS

By

Virginia Kline and L. W. Clutter

Summary by Counties

	Completed Wells	Producing Wells	Drilling Wells	Locations	Permits to Drill°	
					Total	Wildcat
Adams	0	0	0	1	6	0
Bond	2	0	0	1	2	0
Christian	3	0	1	0	0	0
Clark	4	1	16	4	10	3
Clay	3	1	4	0	1	1
Clinton	5	1	5	0	4	4
Coles	1	0	1	1	1	1
Crawford	1	0	6	0	2	0
Cumberland	0	0	0	0	5	0
Edgar	11	3	8	3	8	5
Edwards	4	4	6	0	5	0
Effingham	4	3	2	4	5	2
Fayette	7	3	3	8	17	0
Franklin	2	0	5	1	3	2
Gallatin	12	5	9	3	6	1
Greene	0	0	1	0	0	0
Hamilton	6	5	22	2	22	0
Jasper	5	3	4	1	5	2
Jefferson	3	1	4	1	2	1
Lawrence	14	3	11	3	10	1
Logan	0	0	1	0	0	0
Macon	0	0	2	0	1	1

(Continued on page 3)

Summary By Counties (Concluded)

	Completed Wells	Producing Wells	Drilling Wells	Locations	Permits to Drill° Total	Permits to Drill° Wildcat
Macoupin	0	0	0	1	0	0
Madison	9	0	5	3	12	4
Marion	2	0	2	0	1	1
Montgomery	0	0	2	0	2	1
Morgan	1	1*	2	0	1	0
Moultrie	0	0	0	1	1	1
Perry	0	0	2	0	0	0
Richland	5	2	8	2	6	3
St. Clair	0	0	2	0	0	0
Saline	1	0	1	1	1	1
Sangamon	0	0	1	1	0	0
Shelby	3	0	0	0	2	1
Tazewell	0	0	1	0	0	0
Wabash	12	7	9	3	24	1
Wayne	16	11	9	5	12	0
White	8	2	16	7	12	0
	144	56	171	57	183	37

o Issued by Department of Mines and Minerals, Springfield, Illinois, February 27 through March 25, 1950.

* Gas well.

Average Initial Production of Oil Wells
By Years, 1937 - 1948
and by Months, January 1949 - March 1950

	Oil Wells	Total IP	Ave. IP/Well	1949	Oil Wells	Total IP	Ave. IP/Well
1937	284	78,499	276	Jan.	85(7)*	8,735	103
1938	1,984	543,958	274	Feb.	91(5)	9,346	102
1939	2,946	1,117,750	379	Mar.	90(11)	6,785	75
1940	3,064	1,753,171	572	Apr.	111(4)	9,687	87
1941	2,912	807,784	278	May	128(7)	12,323	97
1942	1,167	211,639	181	June	151(9)	13,446	90
1943	1,064	130,712	123	July	159(3)	15,893	100
1944	1,296	143,717	119	Aug.	121(10)	12,874	106
1945	1,178	161,452	137	Sept.	124(5)	10,912	88
1946	1,419	173,336	122	Oct.	157(11)	10,506	67
1947	1,152	108,807	94	Nov.	130(2)	12,072	92
1948	1,363	149,595	110	Dec.	139(5)	13,553	98
					1,486	136,132	92
				1950			
				Jan.	103(9)	7,257	70
				Feb.	67(4)	5,415	81
				Mar.	56(1)	3,630	65

* Figures in parentheses indicate number of old wells reworked included in totals.

New Pools in March:

Orchardville, Wayne County (Henson Drilling #1 Richison, 29-1N-5E); Oskaloosa, Clay County (Texas #1 C. T. Gabbert, 35-4N-5E).

Extensions to Pools:

Albion Consolidated, Edwards County (Calvert & Willis and W. Duncan #1 G. R. Evans, 2-3S-10E); Louden, Effingham County (M. H. Richardson #1-A R. Lily, 18-8N-4E); Clay City-Noble Consolidated, Richland County (N. C. Davies #1 B. Wilson, 4-4N-10E); New Harmony Keensburg Consolidated, Wabash County (C.E. Skiles #1 E. Schmidt, 18-2S-13W); King, Jefferson County (Magnolia #1 O. Taylor, 21-3S-3E).

New Producing Strata in Pools:

Pool	County	Formation	Approximate Depth to top, feet
Centerville East	White	Palestine sandstone	2225
Maud North Consol.	Wabash	Tar Springs sandstone	2115

Well Completions in Illinois
Summary by Years, 1936-1948
and by Months, January 1949 - March 1950

	Pool Wells			Wildcat Wells				
	Oil	Gas	Dry	New Pools	Extensions	Dry Near (a)	Dry Far (b)	Total
1936	48	3	9	1	1	31(c)		93
1937	262	1	58	10	14	104		449
1938	1,957	26	176	17	10	350		2,536
1939	2,916	24	199	28	2	448		3,617
1940	3,015	15	220	31	18	475		3,755
1941	2,827	13	375	46	40	507		3,807
1942	1,078	13	376	43	48	158	303	2,017
1943	987	9	353	28	66	151	217	1,811(20)*
1944	1,158	6	413	29	42	122	233	2,003(12)
1945	1,021	0	297	26	47	181	206	1,778(15)
1946	1,293	4	448	32	58	256	288	2,379(17)
1947	998	7	528	28	69	245	193	2,068(22)
1948	1,228	13	641	28	47	350	203	2,510(21)
1949								
Jan.	77	1	35	0	2	19	15	149(1)
Feb.	81	1	29	1	8	20	13	153(3)
Mar.	80	0	37	0	2	13	13	145(3)
Apr.	101	0	35	1	6	21	20	184(1)
May	116	0	58	2	7	31	25	239(4)
June	137	0	69	4	6	28	23	267(5)
July	147	1	62	6	4	36	31	287(1)
Aug.	103	0	70	2	8	39	26	248(2)
Sept.	112	0	67	3	6	33	27	248(2)
Oct.	142	0	73	1	10**	33	39	298(6)
Nov.	123	0	64	3	4**	24	35	253(1)
Dec.	131	1	74	1	6**	54	35	302(3)
	1350	4	673	24	69	351	302	2773(32)
1950								
Jan.	91	0	37	3	5	20	25	181(5)
Feb.	56	0	24	1	7	18	26	132(1)
Mar.	49	1	46	2	5	21	21	145(1)

(a) One-half mile to two miles from nearest production.
(b) Over two miles from nearest production.
(c) Total wildcats (Nears and fars not distinguished until 1941).
* Figures in parentheses refer to number of producing wells included in total which had previously been completed as dry holes.
** Includes one gas well.

Permits to Drill Wells*
Summary by Years, 1943-1948
and by Months, January 1949 - March 1950

				Structure	Wells Reworked			Secondary Recov.		
	Wildcat	Pool	SWD	Tests	Wildcat	Pool	Other	Water Input	Gas, Air Inputs	Total
1943	557	1,323	37	20	42	192	24	39	135	2,369
1944	674	1,581	27	60	37	205	142	54	23	2,803
1945	524	1,450	19	53	29	170	150	112	7	2,514
1946	705	1,732	15	102	15	98	79	82	18	2,846
1947	589	1,615	8	126	21	109	106	155	3	2,732
1948	727	2,107	8	185	5	85	101	509	1	3,728
1949										
Jan.	43	126	0	6	0	6	2	22	2	207
Feb.	39	92	0	1	3	8	0	3	0	146
Mar.	37	111	2	0	0	5	1	2	1	159
Apr.	72	200	0	0	2	2	15	26	1	318
May	65	163	0	0	1	6	88	10	0	333
June	69	217	7	1	0	7	2	2	1	306
July	79	216	1	0	1	4	4	19	0	324
Aug.	76	189	4	1	1	9	0	4	0	284
Sept.	77	182	2	6	2	5	40	5	0	319
Oct.	114	234	4	0	5	12	5	30	0	404
Nov.	90	203	3	0	2	7	4	15	0	324
Dec.	110	222	3	5	2	7	26	15	0	390
	871	2155	26	20	19	78	187	153	5	3514
1950										
Jan.	52	101	2	0	1	1	8	23	1	189
Feb.	42	81	0	0	0	4	17	70	0	214
Mar.	37	130	0	2	2	6	6	0	0	183

* Permits to drill are issued by the Dept. of Mines & Minerals, Springfield, Ill.

Wells in the New Pools*, March 28, 1950 (a)

County and Pool	Producing Wells	Abandoned Wells	Dry Holes	Drilling Wells	Locations
Bond: Beaver Creek	6	3	4	1	1
Beaver Creek North	2	0	0	0	0
Soronto	2	5	3	0	0
Woburn	26	2	5	0	0
Woburn South	15	1	2	0	0
Bond, Montgomery: Panama	7	0	3	1	0
Christian: Assumption	4	0	0	0	0
Assumption North	126	0	8	1	0
Edinburg	1	0	0	0	0
Mt. Auburn	2	2	5	0	0
Clark: Weaver	6	1	3	6	1
Westfield East	7	0	10	0	0
Clay: Bible Grove South	2	0	6	0	0
Clay City North	14	2	8	0	0
Clay City West	15	2	8	0	0
Flora	21	9	16	0	0
Flora South	2	1	4	0	0
Iola South	2	0	1	0	0
Kenner	42	2	10	0	0
Kenner North	30	2	7	0	0
Kenner West	30	0	4	0	0
Oskaloosa	1	0	0	0	0
Passport	45	2	19	0	0
Riffle	5	0	4	0	0
Sailor Springs Central	1	0	1	0	0
Sailor Springs East	5	4	3	0	0
Stanford	16	1	12	0	0
Stanford South	17	2	4	0	0
Stanford West	3	0	2	0	0
Tolivor East	4	0	8	0	0
Xenia	1	0	5	0	0
Clay, Effingham: Sailor Springs Cons.	552	45	168	3	0
Iola Consolidated	153	48	41	0	0
Clay, Wayne, Richland, Jasper:					
Clay City-Noble Consolidated	2301	539	654	5	2
Clinton: Bartelso South	2	0	2	0	0
Bartelso West	2	5	4	0	0
Beaver Creek South	11	2	6	0	0
Boulder	29	7	10	0	0
Carlyle North	3	0	1	2	0
Centralia West	6	3	9	0	0
Hoffman	25	25	9	0	0
Huey	0	3	0	0	0
Keyesport	5	0	5	0	0
Posey	1	1	4	0	0
Sandoval West	1	0	3	0	0
Shattuc	26	1	18	0	0
Clinton, Marion: Centralia	517	477	81	0	0

(a) For alphabetical list of oil and gas fields in Illinois, see page 53.

Wells in the New Pools*, March 28, 1950 (Continued)

County and Pool	Producing Wells	Abandoned Wells	Dry Holes	Drilling Wells	Locations
Coles: Cooks Mills North	0	1	3	0	0
Mattoon	380	38	73	0	0
Westfield North	2	3	1	0	0
Crawford: New Bellair	1	1	4	0	0
Cumberland: Hidalgo North	1	0	1	0	0
Cumberland, Effingham: Lillyville	8	0	7	0	0
Edgar: Dudley	44	0	20	1	0
Elbridge	28	0	4	1	0
Inclose	2	2	0	3	0
Edwards: Albion East	22	4	15	2	0
Bone Gap	11	9	4	0	0
Bone Gap South	9	1	2	1	0
Browns South	3	2	7	0	0
Ellery North	1	1	0	0	0
Ellery South	4	1	5	0	0
Maplegrove	28	10	11	0	0
Maplegrove East	6	6	5	0	0
Maplegrove South	1	0	0	0	0
Mills Prairie	1	0	2	0	0
Mitchell	2	0	0	1	0
Parkersburg South	1	0	4	0	0
Samsville North	11	3	5	0	0
Edwards, Wabash: Browns	39	8	16	0	0
Edwards, Wayne: Bennington	41	4	5	0	0
Ellery	3	0	0	0	0
Edwards, White: Albion Consolidated	267	22	74	1	0
Effingham: Bible Grove North	3	3	2	0	0
Eberle	5	0	1	0	0
Elliottstown	1	0	1	0	0
Evers South	1	0	1	0	0
Hill	1	1	5	0	0
Mason	1	8	0	0	0
Fayette: Laclede	2	1	0	0	0
St. James	153	35	18	0	0
St. Paul	11	3	4	0	0
Fayette, Effingham: Louden	1924	191	186	4	9
Franklin: Akin	12	1	11	0	1
Akin West	3	0	1	0	0
Benton	158	85	13	0	0
Benton North	33	4	16	2	0
Bessie	1	0	3	0	0
Ewing	7	1	9	0	0
Sesser	14	5	14	0	0
Taylor Hill	1	0	2	0	0
Thompsonville East	5	0	2	1	0
Thompsonville North	66	4	40	0	0
Valier	1	0	1	0	0
West Frankfort	63	0	38	1	0
Whittington	11	1	10	0	0
Whittington West	12	0	9	0	0

Wells in the New Pools*, March 28, 1950 (Continued)

County and Pool	Producing Wells	Abandoned Wells	Dry Holes	Drilling Wells	Locations
Gallatin: Ab Lake	2	0	1	0	0
Cottonwood	2	1	5	0	0
Inman	21	4	16	0	0
Inman East Consol.	270	13	47	0	0
Inman West Consol.	86	7	34	4	1
Junction	17	1	7	0	1
Junction North	2	2	4	0	0
Omaha	32	4	17	3	0
Omaha East	1	0	2	0	0
Shawneetown	1	0	1	0	0
Shawneetown North	1	0	1	0	0
Hamilton: Aden South	4	0	1	0	0
Belle Prairie	10	1	8	0	0
Blairsville	24	6	8	0	0
Bungay Consolidated	83	5	31	0	0
Cantrell	7	1	2	7	0
Dahlgren	7	35	8	0	0
Dale-Hoodville Cons.	379	74	59	3	0
Rural Hill	259	34	60	5	0
Rural Hill North	1	0	0	0	0
Rural Hill West	1	0	1	0	0
Thackeray	48	2	14	0	0
Walpole	74	1	29	5	1
Hamilton, Saline: West End	10	1	7	0	0
Jackson: Elkville	1	0	1	0	0
Jasper: Bogota	6	1	3	0	0
Bogota North	1	0	0	0	0
Bogota South	4	0	3	2	1
Hidalgo	1	2	2	0	0
Hunt City	1	0	0	0	0
Hunt City South	1	0	0	0	0
Newton	2	2	3	0	0
Ste. Marie	17	5	9	0	0
Ste. Marie East	2	2	1	0	0
Ste. Marie West	2	0	3	0	0
Willow Hill East	16	1	16	0	0
Jefferson: Belle Rive	4	1	6	0	0
Boyd	109	5	8	0	0
Coil West	12	3	4	0	0
Cravat	8	3	1	0	0
Divide	9	2	8	0	0
Divide East	29	3	15	0	0
Divide South	4	0	4	0	0
Divide West	43	3	5	0	0
Fitzgerrell	1	0	1	0	0
King	28	6	17	1	0
Markham City	13	6	9	0	0
Markham City West	30	1	9	0	0

Wells in the New Pools*, March 28, 1950 (Continued)

County and Pool	Producing Wells	Abandoned Wells	Dry Holes	Drilling Wells	Locations
Mt. Vernon	3	4	7	0	0
Nason	1	0	1	0	0
Roaches	4	9	7	0	0
Roaches North	33	1	4	0	0
Waltonville	3	1	6	0	0
Williams	10	0	3	3	0
Woodlawn	137	37	22	0	0
Jefferson, Marion: Dix	90	9	15	0	0
Jefferson, Wayne: Markham City North	10	5	6	0	0
Lawrence: Beman	15	6	2	0	0
Beman East	3	2	3	0	0
Helena	2	2	4	0	0
Ruark	13	3	20	1	1
Russellville (gas)	16	44	14	0	1
St. Francisville East	11	0	1	0	0
Sumner	2	0	5	0	0
Macoupin: Carlinville North	1	4	1	0	0
Plainview	1	0	4	0	0
Madison: Livingston	22	1	23	0	2
Livingston South	1	0	2	1	1
Marine	134	6	21	0	0
St. Jacob	44	10	5	0	0
Marion: Alma	2	2	4	0	0
Exchange	2	0	4	0	0
Iuka	2	1	3	0	0
Miletus	14	0	2	0	0
Odin	27	0	6	0	0
Patoka	102	68	32	0	0
Patoka East	48	11	6	0	0
Raccoon Lake	30	0	4	0	0
Salem	2081	389	92	0	0
Tonti	80	11	12	1	0
Marion, Clinton: Fairman	13	14	15	0	0
Montgomery: Mt. Olive	2	5	5	0	0
Raymond	4	6	20	0	0
Morgan: Waverley (gas)	8	0	1	1	0
Moultrie: Gays	1	0	0	0	0
Perry: Craig	1	0	0	0	0
Tamaroa	2	2	3	0	0
Randolph: Sparta South	1	0	0	0	0
Richland: Amity	2	2	6	0	0
Bonpas	4	1	5	0	0
Calhoun East	5	0	5	1	0
Calhoun North	1	1	2	0	0
Olney Consol.	64	24	40	0	0
Olney South	5	2	2	0	0
Parkersburg North	1	0	1	0	0
Passport South	2	0	3	0	0

Wells in the New Pools*, March 28, 1950 (Continued)

County and Pool	Producing Wells	Abandoned Wells	Dry Holes	Drilling Wells	Locations
Schnell	2	2	7	0	0
Seminary	6	2	5	0	0
Stringtown	30	0	14	0	0
Stringtown East	1	0	2	0	0
Richland, Edwards: Parkersburg Cons.	136	18	27	0	0
Parkersburg West	3	2	4	1	0
Richland, Jasper: Dundas East	37	5	31	0	0
Richland, Wayne: Calhoun Consol.	77	12	32	0	0
Saline: Eldorado	1	1	0	0	0
Long Branch	1	0	0	0	1
Sangamon: Roby	1	0	0	0	1
Shelby: Clarksburg	1	1	2	0	0
Lakewood	11	1	4	0	0
Shelbyville	1	4	3	0	0
Stewardson	6	0	0	0	0
Wabash: Browns East	45	2	13	0	0
Friendsville Central	3	0	3	0	0
Friendsville North	8	3	9	0	0
Keensburg South	2	1	12	0	0
Lancaster Central	8	5	6	0	0
Lancaster East	2	0	6	0	0
Lancaster South	1	2	5	1	0
Lexington	10	0	12	0	0
Maud Consol.	121	20	86	0	0
Maud North Consol.	172	8	50	2	0
Mt. Carmel	307	92	64	0	0
Rochester	28	4	9	0	0
Wabash, Edwards: Berryville Cons.	12	5	18	0	0
Wabash, Lawrence: Lancaster	74	14	30	1	0
Washington: Cordes	124	18	14	0	0
Dubois	6	12	6	0	0
Dubois West	1	0	3	0	0
Irvington	77	12	10	0	0
McKinley	13	4	8	0	0
Richview	1	0	5	0	0
Wayne: Barnhill	35	41	14	0	0
Cisne North	9	2	5	0	0
Coil	13	4	10	0	0
Covington South	5	3	6	0	0
Fairfield	59	1	18	3	1
Fairfield East	1	0	2	0	0
Goldengate North	2	0	1	0	0
Goldengate West	1	0	2	0	0
Half Moon	10	1	4	1	0
Johnsonville Consol.	342	35	70	0	0
Johnsonville North	1	0	0	0	0
Johnsonville South	15	5	8	1	0
Johnsonville West	8	4	8	0	0

Wells in the New Pools*, March 28, 1950 (Continued)

County and Pool	Producing Wells	Abandoned Wells	Dry Holes	Drilling Wells	Locations
Keenville	32	3	13	0	0
Mayberry	3	3	8	0	0
Morriam	1	0	2	0	0
Mt. Erie North	4	3	12	0	0
Orchardville	1	0	0	0	0
Zenith	2	0	2	0	0
Zenith South	12	0	7	0	0
Wayne, Edwards: Massilon	3	0	3	0	0
Wayne, Hamilton: Aden Consolidated	77	14	23	0	0
Wayne, White: Goldengate Consolidated	82	32	33	0	1
White: Bend	1	0	0	0	0
Burnt Prairie South	1	0	1	0	0
Carmi North	3	0	7	0	0
Centerville	4	1	5	0	0
Centerville East	53	9	14	6	1
Concord	92	7	12	0	0
Concord Central	8	0	4	0	0
Concord East Consol.	8	0	7	0	0
Concord North	4	0	3	0	0
Concord South	2	2	6	0	0
Crossville	1	4	3	0	0
Epworth	9	2	5	0	0
Epworth East	6	1	1	0	0
Herald North	4	0	2	0	0
Iron	51	21	15	0	0
Maunie North	30	6	9	1	0
Maunie South	75	18	24	2	0
New Harmony South	2	4	6	0	0
New Harmony South (Ind.)	6	0	1	0	0
New Haven Consol.	26	1	8	1	0
Stokes-Brownsville	162	25	39	0	0
Storms	140	37	25	0	0
Sumpter	4	1	4	1	0
Sumpter South	2	0	2	1	0
Trumbull	17	3	9	0	0
White, Edwards: Phillipstown Cons.	249	40	90	2	1
White, Gallatin: Herald	129	20	66	1	2
Herald East	36	1	25	0	0
Roland	189	24	53	0	0
White, Hamilton, Wayne: Mill Shoals	149	37	44	0	0
White, Wabash, Edwards:					
New Harmony-Keensburg Consolidated	1085	221	165	2	4
	16,840	3,463	4,181	102	35

* Fields discovered since January 1, 1937, with the exception of those which have been abandoned. For names of abandoned pools, see page 53.

Illinois Completions and Production

Since January 1, 1936

	Completions°	Producing Wells	Production (Thousands of barrels) New Fields 1/	Old Fields 1,2/	Total 3/
1936	93	52			4,445
1937	449	292	2,884	4,542	7,426
1938	2,536	2,010	19,771	4,304	24,075
1939	3,617	2,970	90,908	4,004	94,912
1940	3,755	3,080	142,969	4,678	147,647
1941	3,807	2,925	128,993	4,145	134,138
1942	2,017	1,179	101,837	4,753	106,590
1943	1,791	1,090(20)a/	77,581	4,675	82,256
1944	1,991	1,229(12)	72,946	4,467	77,413
1945	1,763	1,094(15)	70,839	4,371	75,210
1946	2,362	1,387(17)	70,174	5,123	75,297
1947	2,046	1,102(22)	61,455	5,004	66,459
1948	2,489	1,316(21)	59,623	5,185	64,808
1949					
January	148	80(1)	4,710	453	5,163
February	150	91(3)	4,402	439	4,841
March	142	82(3)	4,982	498	5,480
April	183	108(1)	4,778	470	5,248
May	235	125(4)	5,012	497	5,509
June	262	147(5)	4,876	493	5,369
July	286	158(1)	4,924	487	5,411
August	246	113(2)	5,124	527	5,651
September	246	121(2)	5,010	498	5,508
October	292	153(6)	4,993	497	5,490
November	252	130(1)	4,931	502	5,433
December	299	139(3)	4,911	569	5,480
	2,741	1,447(32)	58,653	5,930	64,583
1950					
January	176	99(5)	4,609	511	5,120
February	131	64(1)	4,583*	466	5,049**
March	144	57(1)	5,050*	514*	5,564**

* Estimated by Illinois State Geological Survey.

** Estimated by Illinois State Geological Survey from Oil and Gas Journal Report.

1/ Production figures based on information furnished by oil companies and pipe line companies.

2/ Includes Devonian production at Sandoval and Bartelso.

3/ From the U. S. Bureau of Mines, except for the two latest months.

o Includes only oil and gas producers and dry holes.

a/ Figures in parentheses refer to number of producing wells included in total which had previously been completed as dry holes.

Stocks on hand of Crude Petroleum and Principal Refined Products[a]
(In thousands of barrels)

Month (End of Month)	Year	Stocks of Crude Petroleum		Gasoline		Kerosene		Distillate Fuel Oil		Residual Fuel Oil	
		U.S.	Dist. No. 2[b]	U.S.	Central Rfg. Dist.[c]	U.S.	Central Rfg. Dist.[c]	U.S.	Central Rfg. Dist.[c]	U.S.	Central Rfg. Dist.[c]
February	1944	241,718	69,164	84,752	19,184	7,259	1,575	33,561	5,486	45,070	2,892
February	1945	220,221	72,327	97,457	23,940	7,150	1,429	27,210	3,734	39,760	2,153
February	1946	227,220	80,794	104,336	23,804	7,848	1,036	25,513	3,348	34,408	2,985
February	1947	225,121	70,656	103,672	21,145	11,493	1,024	36,901	2,422	38,480	2,489
February	1948	224,880	65,232	110,999	20,392	10,287	1,777	34,590	4,064	43,156	3,580
February	1949	265,216	76,107	126,054	28,148	18,953	2,720	53,937	8,022	59,398	4,913
March	1949	269,341	80,054	127,443	29,077	17,801	2,549	48,923	7,215	58,190	4,831
April	1949	272,520	82,332	125,351	28,156	19,052	2,882	51,231	7,775	59,668	5,028
May	1949	273,912	81,932	121,602	27,457	21,546	3,639	57,442	8,227	63,576	5,551
June	1949	274,691	83,493	114,041	25,178	23,648	4,056	64,730	10,208	64,628	5,258
July	1949	267,586	79,702	111,217	24,327	24,826	4,781	71,553	12,001	66,084	4,974
August	1949	260,585	78,260	104,879	22,821	25,490	5,327	76,037	13,045	66,843	4,142
September	1949	251,689	75,636	101,799	21,696	26,650	5,367	83,213	13,200	67,117	3,602
October	1949	250,809	72,582	103,287	21,880	27,609	5,822	90,643	14,257	68,673	4,458
November	1949	256,010	74,120	104,707	21,457	25,267	5,315	88,212	12,991	65,112	4,107
December	1949	253,356	73,377	111,521	22,797	20,888	4,109	75,207	10,511	60,193	3,625
January 28	1950	248,411[d]	[e]	124,270	25,455	18,449	3,222	66,337	8,348	57,036	3,502
February 25	1950	245,586[d]	[e]	133,868	27,529	16,227	2,687	56,050	7,152	48,663	2,720
March 11	1950	245,702[d]	[e]	135,284	27,821	14,407	2,343	46,575	5,630	44,544	2,145

a/ U. S. Bureau of Mines, Monthly Petroleum Statements for February 1944 - December 1949.
b/ Includes the states of Illinois, Indiana, Kansas, Kentucky, Missouri, Michigan, Ohio, Oklahoma.
c/ Central Refining District is identical with the Bureau of Mines "Illinois, Indiana, Kentucky, etc." and comprises refineries in Illinois, Indiana, Kentucky, Michigan, Western Ohio and Wisconsin.
d/ U. S. Bureau of Mines.
e/ Not available.

ECONOMIC STATEMENT

Mineral Economics Section

Crude oil from Illinois is marketed in substantial quantities in both the Central Refining District and in the western part of the Appalachian Refining District (District #2). The table shows the ratio of production in Illinois to runs-to-stills and includes both the Central Refining District and District No. 2 of the Appalachian Refining District.

	Runs-to-stills Central and Appalachian (District No. 2) Refining Districts*	Production in Illinois* Thousands of barrels	Illinois' Percent of Runs-to-stills
1949			
January	32,641	5,163	15.8
February	26,810	4,841	18.1
March	29,466	5,480	18.6
April	27,727	5,248	18.9
May	30,019	5,509	18.4
June	27,681	5,369	19.4
July	29,734	5,411	18.2
August	29,297	5,651	19.3
September	29,752	5,508	18.5
October	32,419	5,490	16.9
November	29,599	5,433	18.4
December	31,945	5,480	17.2
1950			
January	33,159**	5,120**	15.4**
February	28,826**	5,049**	17.5**

* U. S. Bureau of Mines Monthly Petroleum Statements.
** Estimated by Illinois State Geological Survey.

Shipments of Illinois Crude Petroleum
(Thousands of barrels)

	Ill.	Ind.	Ky.	Mich.	N.Y.	Ohio	Penn.	W.Va.
1949								
January	1,769	228	215	310	206	2,352	-	1
February	1,473	232	113	237	82	2,568	18	1
March	1,732	364	224	486	63	2,401	32	1
April	1,786	423	79	424	91	2,515	-	-
May	1,619	418	59	405	172	2,553	-	1
June	2,004	309	76	332	81	2,163	-	-
July	1,952	506	162	341	136	2,265	-	-
August	1,841	355	124	310	157	2,425	38	1
September	1,847	456	452	291	157	1,961	40	1
October	1,903	390	436	200	211	2,269	32	-
November	1,753	399	414	234	39	1,749	49	23
December	1,748	426	471	130	252	1,741	42	17
1950								
January	1,688	319	361	126	214	2,465	65	15

Crude Oil Production in the United States

(Calculated from weekly report of the Oil and Gas Journal)

	Production (Thousands of barrels) January-March, 1950	Daily Average Production for March (Thousands of barrels)	Per Cent of Total
Texas	170,485	1,844	38.5
California	77,711	864	18.0
Louisiana	47,751	510	10.7
Oklahoma	37,271	420	8.8
Kansas	24,197	261	5.5
Illinois	16,159	179	3.8
Wyoming	12,724	156	3.3
New Mexico	11,742	129	2.7
Mississippi	8,766	97	2.1
Arkansas	7,146	81	1.7
Colorado	5,393	59	1.3
Eastern Fields	5,182	56	1.2
Michigan	4,010	45	.9
Indiana	2,456	27	.6
Kentucky	2,314	26	.5
Montana	2,133	23	.4
Utah	237	3	-
Alabama	172	5	-
Nebraska	138	1	-
Florida	92	1	-
	436,079	4,787	100.0

ILLINOIS STATE GEOLOGICAL SURVEY
Urbana, Illinois

GEOLOGIC COLUMN FOR SOUTHERN ILLINOIS

System or Series	Group or Formation, and Lithology*
Pleistocene	Glacial drift and loess
Pliocene	Chert gravel
Eocene	Sand and clay } Southern tip of state
Paleocene	Sand and clay } Southern tip of state
Cretaceous	Sand and clay } Southern tip of state
Pennsylvanian	McLeansboro group - sh., ss., thin ls., and coal Carbondale group - sh., ls., ss., coal Tradewater group - ss., sh., and thin coal Caseyville group - ss., sh., and thin coal
Chester (Upper Mississippian) Series	Kinkaid - ls., sh. Degonia - ss. Clore - ls., sh., ss. Palestine - ss. Menard - ls., sh. Waltersburg - ss. Vienna - ls., sh. Tar Springs - ss. Glen Dean - ls., sh. Hardinsburg - ss. Golconda - ls., sh. Cypress - ss. Paint Creek - ls., sh., ss. Bethel - ss. Renault - ls., sh., ss. Aux Vases - ss.
Iowa (Lower Mississippian) Series	Ste. Genevieve } Levias - ls.; Rosiclare - ss.; Fredonia - ls. St. Louis - ls. Salem - ls. Warsaw - ls. } Osage group Keokuk - ls. } Osage group Burlington - ls. } Osage group Fern Glen - ls. } Osage group Kinderhook - sh., ls., ss.
Mississippian and Devonian	Chattanooga - New Albany sh.
Devonian	Limestone } (formations undifferentiated)
Silurian	Dolomite } (formations undifferentiated)
Ordovician	Maquoketa - sh. Kimmswick - ls. Plattin - ls. Joachim - ls. St. Peter - ss.
Pre-St. Peter	Unidentified

*ls. - limestone; ss. - sandstone; sh. - shale

Chart A

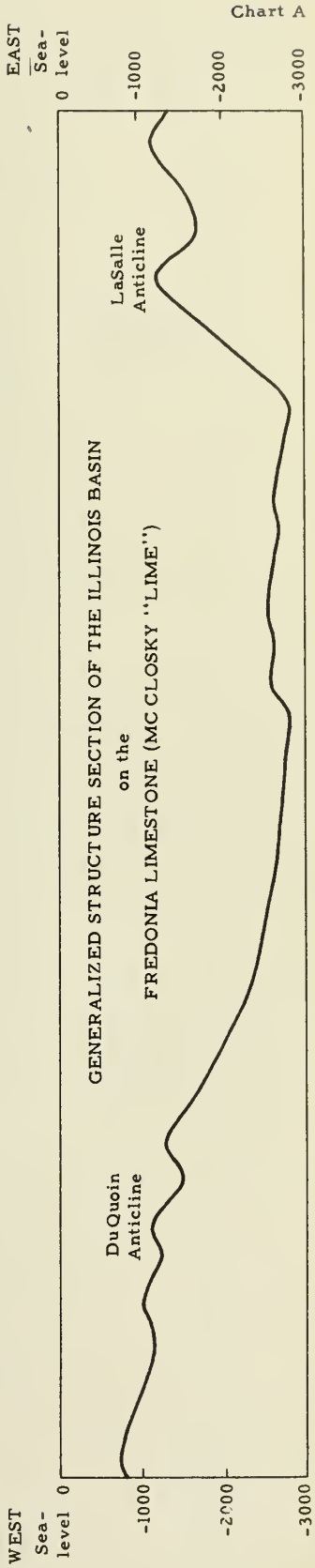

ILLINOIS STATE GEOLOGICAL SURVEY
Urbana, Illinois

Chart B

OIL AND GAS PRODUCING STRATA IN ILLINOIS

System or Series	Group or Formation	Producing Strata (Sandstone unless otherwise noted)	Pool: County	Approximate depth in feet
Pennsylvanian system	McLeansboro and Carbondale groups	Bellair 500	Bellair: Crawford, Jasper	560
		Upper gas sand	Casey: Clark	265
		Lower gas sand	Casey: Clark	310
		Casey	Casey: Clark	450
		Claypool	Johnson North: Clark	420
		Casey	Johnson North: Clark	465
		Upper Partlow	Johnson North: Clark	535
		Claypool	Johnson South: Clark	390
		Casey	Johnson South: Clark	450
		Upper Partlow	Johnson South: Clark	490
		Dykstra	Junction City: Marion	510
		Wilson	Junction City: Marion	610
		Pennsylvanian	Lawrence: Lawrence	290
		Shallow sand	Main: Crawford	510
		"	Martinsville: Clark	250
		Casey	Martinsville: Clark	500
		Upper Siggins	Siggins: Cumberland, Clark	370
		2nd and 3rd Siggins	Siggins: Cumberland, Clark	480
		Lower Siggins	Siggins: Cumberland, Clark	560
		Gas sand	Westfield: Clark, Coles, Edgar	•280
		Pennsylvanian	York (1): Cumberland, Clark	590
	Tradewater and Caseyville groups	Several Sands	Albion Consol.: Edwards	1650-2100
		"	Allendale: Wabash, Lawrence	400-1500
		Robinson	Allison-Weger: Crawford	915
		"800"	Bellair: Crawford, Jasper	800
		Pennsylvanian	Benton: Franklin	1700
		"	Carlinville: Macoupin	380
		"	Carlinville North: Macoupin	440
		Biehl	Friendsville North: Wabash	1615
		Pennsylvanian	Gillespie-Benld gas (1): Macoupin	540
		"	Gillespie-Wyen: Macoupin	650
		Biehl	Grayville West: White, Edwards	1920
		Pennsylvanian	Herald: White, Gallatin	1060-1750
		"	Inclose: Edgar	340
		"	Inman: Gallatin	925
		"	Inman East Consol.: Gallatin	780
		"	Jacksonville gas (1): Morgan	330
		Lower Partlow	Johnson South: Clark	600
		Pennsylvanian	Junction: Gallatin	1430
		Petro	Junction City: Marion	610
		Pennsylvanian	Junction North: Gallatin	1565
		"	Keensburg South: Wabash	1145
		Biehl	Lancaster East: Wabash	1745
		Bridgeport	Lawrence: Lawrence, Crawford	800-950
		Buchanan	Lawrence: Lawrence, Crawford	1250
		Pennsylvanian	Litchfield (2): Montgomery	660
		"	Livingston: Madison	530
		Bartschi	Louden: Fayette, Effingham	1000
		Robinson	Main, Birds, etc.: Crawford	900-1000
		Biehl	Maud Consol.: Wabash	1720
		Pennsylvanian	Maunie South: White	1400
		Several Sands	Mt. Carmel: Wabash	1370-1520
		Pennsylvanian	Mt. Olive: Montgomery	600
		"	New Bellair: Crawford	1165
		Several Sands	New Harmony-Keensburg Consol.: White, Wabash, Edwards	720-1880
		Robinson	New Hebron: Crawford	940
		Biehl	Omaha: Gallatin	1335
		Pennsylvanian	Panama: Bond	575
		Several Sands	Phillipstown Consol.: White, Edwards	795-1900
		Pennsylvanian	Plainview: Macoupin	410
		"	Raymond: Montgomery	590
		"	Rochester: Wabash	1300
		"	Roland: White, Gallatin	x
		Buchanan	Ruark: Lawrence	1510
		Bridgeport	Russellville gas: Lawrence	760
		Buchanan	Russellville gas: Lawrence	1100

(1) Abandoned; (2) Abandoned, revived; (x) Undetermined

System or Series	Group or Formation	Producing Strata (Sandstone unless otherwise noted)	Pool: County	Approximate depth in feet
Pennsylvanian	Tradewater and Caseyville groups	Pennsylvanian	Spanish Needle Creek (1): Macoupin	300
		"	Staunton gas (1): Macoupin	460
		"	Waggoner: Montgomery	610
		Petro	Wamac: Marion, Clinton, Washington	720
		Pennsylvanian	Warrenton-Borton: Edgar, Coles	160
		"	Waverly: Morgan	255
		"	Westfield East: Clark	400
Chester (Upper Mississippian) series	Degonia	Degonia	Albion Consol.: Edwards	2125
		"	Herald: White, Gallatin	1920
		"	Inman East Consol.: Gallatin	1690
		"	Maunie South: White	1905
		"	New Harmony-Keensburg Consol.: White, Wabash, Edwards	1925
		"	New Harmony South (Ind.): White	1850
		"	Phillipstown Consol.: White, Edwards	1975
	Clore	Clore	Epworth: White	2100
		"	Inman East Consol.: Gallatin	1725
		"	New Harmony-Keensburg Consol.: White, Wabash, Edwards	1980
		"	Phillipstown Consol.: White, Edwards	2010
		"	Roland: White, Gallatin	x
	Palestine	Palestine	Inman: Gallatin	1750
		"	Inman East Consol.: Gallatin	1840
		"	Inman West: Gallatin	1915
		"	Maud Consol.: Wabash	1775
		"	Maunie South: White	2010
		"	Mt. Carmel: Wabash	1580
		"	New Harmony-Keensburg Consol.: White, Wabash, Edwards	2000
		"	New Harmony South (Ind.): White	1950
		"	Omaha: Gallatin	1700
		"	Phillipstown Consol.: White, Edwards	2050
		"	Stokes-Brownsville: White	2085
	Waltersburg	Waltersburg	Albion Consol.: Edwards	2365
		"	Allendale: Wabash, Lawrence	1540
		"	Bend: White	2350
		"	Grayville West: White, Edwards	2380
		"	Helena: Lawrence	1780
		"	Herald: White, Gallatin	x
		"	Herald East: White, Gallatin	2290
		"	Inman: Gallatin	1990
		"	Inman East Consol.: Gallatin	1980
		"	Inman North: Gallatin	x
		"	Iron: White	2270
		"	Junction: Gallatin	1770
		"	Maud Consol.: Wabash	1940
		"	Maunie South: White	2210
		"	Mt. Carmel: Wabash	1690
		"	New Harmony-Keensburg Consol.: White, Wabash, Edwards	2150
		"	New Harmony South: White	2250
		"	New Harmony South (Ind.): White	2120
		"	Phillipstown Consol.: White, Edwards	2280
		"	Rochester: Wabash	1940
		"	Roland: White, Gallatin	2150
		"	Samsville (1): Edwards	2430
		"	Storms: White	2230
		"	Sumpter South: White	2570
	Tar Springs	Tar Springs	Albion Consol.: Edwards	2450
		"	Allendale: Wabash, Lawrence	1610
		"	Benton: Franklin	2100
		"	Browns: Edwards, Wabash	2365
		"	Centerville East: White	2460
		"	Concord: White	2270
		"	Concord South: White	2300
		"	Cottonwood: Gallatin	2315
		"	Dale-Hoodville Consol.: Hamilton	2430
		"	Eldorado: Saline	2205
		"	Epworth East: White	2360

(1) Abandoned; (x) undetermined

Chart D

System or Series	Group or Formation	Producing Strata (Sandstone unless otherwise noted)	Pool: County	Approximate depth in feet
Chester (Upper Mississippian) series	Tar Springs	Tar Springs	Grayville West: White, Edwards	2445
		"	Herald: White, Gallatin	2260
		"	Herald East: White, Gallatin	2390
		"	Inman East Consol.: Gallatin	2080
		"	Inman North: Gallatin	2180
		"	Inman West: Gallatin	2175
		"	Iola Consol. (2): Clay, Effingham	1890
		"	Iron: White	2385
		"	Kenner: Clay	2200
		"	Maud Consol.: Wabash	1960
		"	Maunie South: White	2245
		"	Mt. Carmel: Wabash	1790
		"	New Harmony-Keensburg Consol.: White, Wabash, Edwards	2200
		"	New Harmony South: White	2350
		"	New Haven: White	2110
		"	New Haven North: White	2175
		"	Omaha: Gallatin	1900
		"	Phillipstown Consol.: White, Edwards	2290
		"	Roland: White, Gallatin	2240
		"	Sailor Springs Consol.: Clay	2340
		"	Stokes-Brownsville: White	2295
		"	Storms: White	2350
		"	Sumpter: White	2575
		"	Walpole: Hamilton	2465
		"	West Frankfort: Franklin	2060
	Glen Dean	Glen Dean	Sailor Springs Consol.: Clay	2390
	Hardinsburg	Hardinsburg	Albion Consol.: Edwards	2635
		"	Inman East Consol.: Gallatin	2135
		"	Inman North: Gallatin	2340
		"	Iron: White	2500
		"	Junction: Gallatin	2120
		"	Maud Consol.: Wabash	2115
		"	New Harmony-Keensburg Consol.: White, Wabash, Edwards	x
		"	New Haven: White	2250
		"	Stokes-Brownsville: White	2630
		"	Whittington: Franklin	2310
	Golconda	Jackson	Mt. Carmel: Wabash	2020
		Golconda	St. James: Fayette	1490
	Cypress	Cypress-Weiler	Akin: Franklin	2835
		"	Albion Consol.: Edwards	x
		"	Albion East: Edwards	2800
		"	Allendale: Wabash, Lawrence	1920
		"	Ava-Campbell Hill (1): Jackson	780
		Carlyle	Bartelso: Clinton	980
		Cypress-Weiler	Bartelso West: Clinton	930
		Bellair 900	Bellair: Crawford, Jasper	890
		Cypress-Weiler	Benton North: Franklin	2440
		"	Bible Grove Consol.: Clay, Effingham	2490
		"	Bible Grove North: Effingham	2535
		"	Bible Grove South: Clay	2500
		"	Bone Gap South: Edwards	2710
		"	Brown: Marion	1660
		"	Browns: Edwards, Wabash	2640
		"	Browns East: Wabash	2570
		"	Carmi North: White	2930
		Carlyle	Carlyle: Clinton	1030
		Cypress-Weiler	Centerville East: White	2915
		Stein	Centralia: Clinton, Marion	1200
		Cypress-Weiler	Clay City-Noble Consol.: Clay, Wayne, Richland, Jasper	2635
		"	Clay City North: Clay	2650
		"	Clay City West: Clay	2700
		"	Concord: White	2625
		"	Concord Central: White	2610
		"	Dale-Hoodville Consol.: Hamilton	2680
		"	Dubois: Washington	1185
		"	Dubois West: Washington	1180
		"	Eberle: Effingham	2475

(1) Abandoned; (2) Abandoned, revived; (x) Undetermined

System or Series	Group or Formation	Producing Strata (Sandstone unless otherwise noted)	Pool: County	Approximate depth in feet
Chester (Upper Mississippian) series	Cypress	Cypress-Weiler	Epworth East: White	2730
		Carlyle	Frogtown (1): Clinton	950
		Cypress-Weiler	Grayville West: White, Edwards	2870
		Upper Lindley	Greenville gas (1): Bond	930
		Cypress-Weiler	Herald: White, Gallatin	2660
		"	Hoffman: Clinton	1190
		"	Inman East Consol.: Gallatin	2390
		"	Inman North: Gallatin	2505
		"	Inman West: Gallatin	2500
		"	Iola Consol. (2): Clay, Effingham	2125
		"	Iron: White	2710
		"	Irvington: Washington	1380
		"	Kenner West: Clay	2570
		"	Langewisch-Kuester (1): Marion	1600
		Kirkwood	Lawrence: Lawrence, Crawford	1400
		Cypress-Weiler	Louden: Fayette, Effingham	1495
		"	Mattoon: Coles	1830
		"	Maud Consol.: Wabash	2300
		"	Maud North Consol.: Wabash	2500
		"	Maunie South: White	2560
		"	Mt. Carmel: Wabash	2025
		"	New Harmony-Keensburg Consol.: White, Wabash, Edwards	2570
		"	New Haven: White	2450
		"	Odin: Marion	1745
		"	Parkersburg Consol.: Richland, Edwards	2830
		"	Patoka: Marion	x
		"	Patoka East: Marion	1350
		"	Phillipstown Consol.: White, Edwards	2720
		"	Posey: Clinton	1100
		"	Richview: Washington	1520
		"	Roland: White, Gallatin	2570
		"	Rural Hill: Hamilton	2705
		"	St. James: Fayette	1580
		"	Sailor Springs Consol.: Clay	2590
		"	Sailor Springs East: Clay	2690
		"	Sandoval West: Clinton	1420
		"	Santa Fe (1): Clinton	955
		"	Shattuc: Clinton	1280
		Sparta Gas	Sparta (1): Randolph	850
		Cypress-Weiler	Stokes-Brownsville: White	2665
		"	Storms: White	2655
		"	Sumpter: White	2865
		"	Tamaroa: Perry	1130
		"	Thompsonville North: Franklin	2750
		"	Trumbull: White	2845
		"	Whittington: Franklin	2540
		"	Woodlawn: Jefferson	1800
	Paint Creek	Paint Creek	Albion East: Edwards	2910
		Stray	Benton North: Franklin	2595
		Paint Creek	Dale-Hoodville Consol.: Hamilton	2900
		"	Herald: White, Gallatin	x
		"	Iola Consol. (2): Clay, Effingham	2255
		Stray	Louden: Fayette, Effingham	1530
		Paint Creek	Maud Consol.: Wabash	2480
		Stray	Maunie North: White	2830
		Paint Creek	New Harmony-Keensburg Consol.: White, Wabash, Edwards	2670
		"	Parkersburg Consol.: Richland, Edwards	2955
		"	Passport South: Richland	2665
		"	Phillipstown Consol.: White, Edwards	2775
		"	Roland: White, Gallatin	2750
		"	Rural Hill: Hamilton	3040
		"	Shattuc: Clinton	1420
		"	Stokes-Brownsville: White	2800
	Bethel	Bethel or Benoist	Albion Consol.: Edwards	2960
		"	Albion East: Edwards	2920
		"	Allendale: Wabash, Lawrence	2010
		"	Alma: Marion	1945
		"	Assumption North: Christian	1045
		"	Ayers gas: Bond	940
		"	Beaver Creek: Bond	1120

(1) Abandoned; (2) Abandoned, revived; (x) Undetermined

Chart F

System or Series	Group or Formation	Producing Strata (Sandstone unless otherwise noted)	Pool: County	Approximate depth in feet
Chester (Upper Mississippian) series	Bethel	Bethel or Benoist	Beaver Creek South: Clinton	1140
		"	Benton North: Franklin	2600
		"	Bible Grove Consol: Clay, Effingham	2680
		"	Boulder: Clinton	1190
		"	Boyd: Jefferson	2050
		"	Browns: Edwards, Wabash	2785
		"	Browns South: Edwards	2850
		"	Centerville East: White	2990
		"	Centerville North (1): White	2990
		"	Centralia: Clinton, Marion	1355
		"	Centralia West: Clinton	1440
		"	Clarksburg: Shelby	1770
		"	Clay City-Noble Consol.: Clay, Wayne, Richland, Jasper	2800
		"	Cordes: Washington	1260
		"	Cravat: Jefferson	2070
		"	Crossville: White	2880
		"	Dale-Hoodville Consol.: Hamilton	2950
		"	Dix: Jefferson, Marion	1950
		"	Dix South (1): Jefferson	1950
		"	Dubois: Washington	1370
		"	Dubois West: Washington	1350
		"	Elkville: Jackson	2000
		"	Fairman: Marion, Clinton	1435
		"	Fitzgerrell: Jefferson	2760
		"	Flora: Clay	2785
		"	Friendsville Central: Wabash	2330
		"	Grayville West: White, Edwards	2990
		"	Herald: White, Gallatin	2790
		"	Hoffman: Clinton	1320
		"	Huey: Clinton	1260
		"	Inman North: Gallatin	x
		"	Iola Consol. (2): Clay, Effingham	2290
		"	Iola South: Clay	2420
		"	Iron: White	2850
		"	Irvington: Washington	1535
		"	Johnsonville Consol: Wayne	2950
		"	Kenner: Clay	2690
		"	Kenner North: Clay	2760
		"	Kenner West: Clay	2705
		"	LaClede (2): Fayette	2335
		"	Lakewood: Shelby	1690
		"	Lancaster: Wabash, Lawrence	2535
		"	Lancaster North: Wabash	2295
		Tracey	Lawrence: Lawrence, Crawford	1650
		Bethel or Benoist	Louden: Fayette Effingham	1550
		"	McKinley: Washington	1000
		"	Maud Consol.: Wabash	2400
		"	Maud North Consol.: Wabash	2560
		"	Maunie North: White	2825
		"	Maunie South: White	2735
		"	Miletus: Marion	2140
		"	Mt. Carmel: Wabash	2100
		"	New Harmony-Keensburg Consol.: White, Wabash, Edwards	2700
		"	New Harmony South: White	2820
		"	Parkersburg Consol.: Richland, Edwards	2930
		"	Parkersburg South: Edwards	2815
		"	Patoka: Marion	1420
		"	Patoka East: Marion	1470
		"	Phillipstown Consol.: White, Edwards	2810
		"	Roaches North: Jefferson	1930
		"	Roland: White, Gallatin	2760
		"	Ruark: Lawrence	2065
		"	St. Francisville: Lawrence	1840
		"	St. Francisville East: Lawrence	1750
		"	St. Paul: Fayette	1900
		"	Sailor Springs Consol.: Clay	2785
		"	Salem: Marion	1770
		"	Samsville North: Edwards	2900
		"	Sandoval: Marion	1540
		"	Stokes-Brownsville: White	2810
		"	Storms: White	2805
		"	Tonti: Marion	1940

(1) Abandoned; (2) Abandoned, revived; (x) Undetermined

System or Series	Group or Formation	Producing Strata (Sandstone unless otherwise noted)	Pool: County	Approximate depth in feet
Chester (Upper Mississippian) series	Bethel	Bethel or Benoist	Waltonville: Jefferson	2465
		"	Woburn: Bond	1020
		"	Woodlawn: Jefferson	1960
	Renault	Renault	Ab Lake: Gallatin	2735
		"	Albion Consol.: Edwards	3000
		"	Albion East: Edwards	2925
		"	Iola Consol. (2): Clay, Effingham	2320
		"	Sesser: Franklin	2690
	Aux Vases	Aux Vases	Ab Lake: Gallatin	2770
		"	Aden Consol.: Hamilton, Wayne	3175
		"	Aden South: Hamilton	3245
		"	Akin: Franklin	3120
		"	Albion Consol.: Edwards	3045
		"	Albion East: Edwards	3020
		"	Allendale: Wabash, Lawrence	2280
		"	Barnhill: Wayne	3225
		"	Belle Prairie: Hamilton	3250
		"	Beman: Lawrence	1805
		"	Beman East: Lawrence	1805
		"	Bennington: Edwards, Wayne	3140
		"	Benton North: Franklin	2685
		"	Bible Grove Consol.: Clay, Effingham	2795
		"	Bible Grove South: Clay	2750
		"	Blairsville: Hamilton	3280
		"	Bone Gap South: Edwards	3020
		"	Boyd: Jefferson	2130
		"	Browns South: Edwards	2955
		"	Bungay Consol.: Hamilton	3290
		"	Carmi North: White	3220
		"	Centerville East: White	3075
		"	Cisne North: Wayne	3050
		"	Clay City-Noble Consol.: Clay, Wayne, Richland, Jasper	2940
		"	Coil: Wayne	2920
		"	Coil West: Jefferson	2720
		"	Concord: White	2905
		"	Concord Central: White	2900
		"	Concord North: White	2950
		"	Cooks Mills (1): Coles	1820
		"	Dale-Hoodville Consol.: Hamilton	3020
		"	Divide East: Jefferson	2620
		"	Dix: Jefferson, Marion	2000
		"	Eldorado: Saline	2865
		"	Ellery: Edwards, Wayne	3240
		"	Ellery South: Edwards	3210
		"	Epworth East: White	3000
		"	Ewing: Franklin	2835
		"	Fairfield: Wayne	3200
		"	Fairfield East: Wayne	3180
		"	Flora: Clay	2875
		"	Gays: Moultrie	1935
		"	Goldengate Consol.: Wayne, White	3180
		"	Goldengate West: Wayne	3230
		"	Grayville West: White, Edwards	3070
		"	Herald: White, Gallatin	2920
		"	Herald East: White, Gallatin	2930
		"	Herald North: White	2900
		"	Inman: Gallatin	2745
		"	Inman East Consol.: Gallatin	2715
		"	Inman North: Gallatin	2815
		"	Iola Consol. (2): Clay, Effingham	2325
		"	Johnsonville Consol.: Wayne	3020
		"	Johnsonville South (2): Wayne	3060
		"	Johnsonville West (2): Wayne	2960
		"	Junction North: Gallatin	2725
		"	Keenville: Wayne	2980
		"	Kenner: Clay	2835
		"	Kenner North: Clay	2790
		"	King: Jefferson	2725
		"	Lakewood: Shelby	1720
		"	Lancaster: Wabash, Lawrence	x

(1) Abandoned; (2) Abandoned, revived; (x) Undetermined

Chart H

System or Series	Group or Formation		Producing Strata (Sandstone unless otherwise noted)	Pool: County	Approximate depth in feet
Chester (Upper Mississippian) series	Aux Vases		Aux Vases	Lawrence: Lawrence	1810
			"	Louden: Fayette, Effingham	1630
			"	Markham City North: Jefferson, Wayne	2945
			"	Markham City West: Jefferson	2905
			"	Mattoon: Coles	1900
			"	Maud Consol.: Wabash	2545
			"	Maunie North: White	2930
			"	Maunie South: White	2840
			"	Miletus: Marion	2200
			"	Mill Shoals: Wayne, White, Hamilton	3220
			"	Mt. Carmel: Wabash	x
			"	Mt. Erie North: Wayne	3110
			"	Mt. Vernon: Jefferson	2665
			"	New Harmony-Keensburg Consol.: White, Wabash, Edwards	2825
			"	New Haven: White	2715
			"	Phillipstown Consol.: White, Edwards	2880
			"	Roland: White, Gallatin	2880
			"	Rural Hill: Hamilton	3140
			"	Rural Hill West: Hamilton	3230
			"	Sailor Springs Consol.: Clay	2845
			"	Salem: Marion	1825
			"	Sesser: Franklin	2700
			"	Shawneetown: Gallatin	2650
			"	Shelbyville: Shelby	1860
			"	Stanford South: Clay	2960
			"	Stewardson: Shelby	1940
			"	Stokes-Brownsville: White	2890
			"	Storms: White	3015
			"	Thackeray: Hamilton	3360
			"	Thompsonville North: Franklin	3100
			"	Tonti: Marion	2010
			"	Trumbull: White	3170
			"	Walpole: Hamilton	3070
			"	West End: Hamilton, Saline	3140
			"	West Frankfort: Franklin	2710
			"	Whittington West: Franklin	2680
			"	Williams: Jefferson	2570
			"	Woodlawn: Jefferson	1975
			"	Xenia: Clay	2790
Iowa (Lower Mississippian) series	Ste. Genevieve	Levias member	"Lower Ohara lime"	Aden Consol.: Hamilton, Wayne	3265
			"	Akin West: Franklin	3050
			"	Albion Consol.: Edwards	3110
			"	Albion East: Edwards	3100
			"	Allendale: Wabash, Lawrence	2300
			"	Barnhill: Wayne	3370
			"	Benton North: Franklin	2745
			"	Bessie: Franklin	2895
			"	Bible Grove Consol.: Clay, Effingham	2880
			"	Blairsville: Hamilton	3335
			"	Bone Gap South: Edwards	3060
			"	Boyd: Jefferson	2230
			"	Browns: Edwards, Wabash	2965
			"	Calhoun Consol.: Richland, Wayne	3140
			"	Centerville East: White	3175
			"	Clay City-Noble Consol.: Clay, Wayne, Richland, Jasper	3020
			"	Coil West: Jefferson	2790
			"	Concord: White	2930
			"	Concord East: White	2895
			"	Crossville: White	3100
			"	Dale-Hoodville Consol.: Hamilton	3050
			"	Divide: Jefferson	2715
			"	Divide West: Jefferson	2680
			"	Dundas East: Richland, Jasper	2905
			"	Ewing: Franklin	x
			"	Goldengate Consol.: Wayne, White	3250
			"	Herald: White, Gallatin	2965
			"	Inman: Gallatin	2735
			"	Inman East Consol.: Gallatin	2795
			"	Inman West: Gallatin	2830
			"	Johnsonville Consol.: Wayne	3120

(x) Undetermined

System or Series	Group or Formation		Producing Strata (Sandstone unless otherwise noted)	Pool: County	Approximate depth in feet
Iowa (Lower Mississippian) series	Ste. Genevieve	Levias member	"Lower Ohara lime"	Johnsonville North: Wayne	3190
			"	Keensburg East (1): Wabash	2705
			"	Keensburg South: Wabash	2715
			"	Keenville: Wayne	3060
			"	King: Jefferson	2770
			"	Lancaster: Wabash, Lawrence	2665
			"	Lancaster Central: Wabash	2740
			"	Lancaster West: Edwards, Wabash	2855
			"	Lawrence: Lawrence	2020
			"	Maplegrove South: Edwards	3250
			"	Massilon: Wayne, Edwards	3250
			"	Massilon South (1): Edwards	3315
			"	Maud Consol.: Wabash	2610
			"	Maud North Consol.: Wabash	2845
			"	Mills Prairie: Edwards	2925
			"	Mill Shoals: White, Hamilton, Wayne	3320
			"	Mt. Carmel: Wabash	2320
			"	Mt. Vernon: Jefferson	2755
			"	New Harmony-Keensburg Consol.: White, Wabash, Edwards	2900
			"	Olney Consol.: Richland	3005
			"	Omaha East: Gallatin	2850
			"	Parkersburg Consol.: Richland, Edwards	3070
			"	Parkersburg West: Richland, Edwards	3220
			"	Passport: Clay	3000
			"	Phillipstown Consol.: White, Edwards	3015
			"	Roaches: Jefferson	2170
			"	Roland: White, Gallatin	3000
			"	Rural Hill: Hamilton	3175
			"	Sailor Springs Consol.: Clay	2945
			"	Stokes-Brownsville: White	3035
			"	Thackeray: Hamilton	3440
			"	West Frankfort: Franklin	2765
			"	Whittington West: Franklin	2800
		Rosiclare member	Rosiclare	Aden Consol.: Hamilton, Wayne	3300
			"	Aden South: Hamilton	3335
			"	Akin West: Franklin	3080
			"	Albion Consol.: Edwards	3130
			"	Albion East: Edwards	3125
			"	Allendale: Wabash, Lawrence	2300
			"	Alma: Marion	2085
			"	Assumption North: Christian	1165
			"	Barnhill: Wayne	3400
			"	Beman: Lawrence	1850
			"	Beman East: Lawrence	1860
			"	Benton North: Franklin	2800
			"	Berryville Consol.: Wabash, Edwards	2900
			"	Bible Grove Consol.: Clay, Effingham	2840
			"	Bible Grove North: Effingham	2835
			"	Blairsville: Hamilton	3365
			"	Bone Gap: Edwards	3230
			"	Browns: Edwards, Wabash	2975
			"	Bungay Consol.: Hamilton	3395
			"	Calhoun Consol.: Richland, Wayne	3160
			"	Calhoun North: Richland	3155
			"	Clay City-Noble Consol.: Clay, Wayne, Richland, Jasper	3030
			"	Clay City North: Clay	3010
			"	Coil West: Jefferson	2870
			"	Cooks Mills North: Coles	1780
			"	Dale-Hoodville Consol.: Hamilton	3060
			"	Divide East: Jefferson	2700
			"	Divide West: Jefferson	2700
			"	Dix: Marion, Jefferson	2100
			"	Dundas East: Richland, Jasper	2920
			"	Ellery North: Edwards	3320
			"	Elliottstown: Effingham	2730
			"	Evers South: Effingham	2650
			"	Goldengate Consol.: Wayne, White	3275
			"	Half Moon: Wayne	3340
			"	Herald: White, Gallatin	3005
			"	Hidalgo North: Cumberland	2650
			"	Hunt City: Jasper	2540

(1) Abandoned

Chart J

System or Series	Group or Formation		Producing Strata (Sandstone unless otherwise noted)	Pool: County	Approximate depth in feet
Iowa (Lower Mississippian) series	Ste. Genevieve	Rosiclare member	Rosiclare	Iola Consol. (2): Clay, Effingham	2400
			"	Johnsonville Consol.: Wayne	3150
			"	Kenner: Clay	2875
			"	King: Jefferson	2815
			"	Lancaster Central: Wabash	2800
			"	Lancaster East: Wabash	2660
			"	Lawrence: Lawrence	1850
			"	Mattoon: Coles	2000
			"	Maud Consol.: Wabash	2670
			"	Maud North Consol.: Wabash	2860
			"	Maunie North: White	3030
			"	Maunie South: White	2900
			"	Mill Shoals: White, Hamilton, Wayne	3345
			"	Mt. Carmel: Wabash	2350
			"	Nason: Jefferson	2790
			"	New Harmony-Keensburg Consol.: White, Wabash, Edwards	2910
			"	Parkersburg Consol.: Richland, Edwards	3100
			"	Passport: Clay	3005
			"	Passport South: Richland	3025
			"	Patoka: Marion	1560
			"	Phillipstown Consol.: White, Edwards	2960
			"	Riffle: Clay	2735
			"	Roaches: Jefferson	2190
			"	Roaches North: Jefferson	2120
			"	Roland: White, Gallatin	3020
			"	Rural Hill: Hamilton	3200
			"	Sailor Springs Central: Clay	3015
			"	Sailor Springs Consol.: Clay	2950
			"	Sailor Springs North: Clay	2985
			"	Salem: Marion	1950
			"	Sesser: Franklin	2835
			"	Stanford: Clay	3000
			"	Stanford West: Clay	2980
			"	Stokes-Brownsville: White	3070
			"	Stringtown: Richland	2990
			"	Toliver East: Clay	2815
			"	Tonti: Marion	2125
			"	Trumbull: White	3260
			"	Wakefield (1): Jasper	3125
			"	West Frankfort: Franklin	2810
			"	Whittington West: Franklin	2780
			"	Woodlawn: Jefferson	2205
		Fredonia member	McClosky "lime"	Aden Consol.: Hamilton, Wayne	3350
			"	Aden South: Hamilton	3385
			"	Akin: Franklin	3270
			"	Akin West: Franklin	3130
			"	Albion Consol.: Edwards	3140
			"	Albion East: Edwards	3155
			"	Allendale: Wabash, Lawrence	2300
			"	Amity: Richland	2960
			"	Barnhill: Wayne	3450
			"	Belle Prairie: Hamilton	3420
			"	Belle Rive: Jefferson	3085
			"	Beman East: Lawrence	1880
			"	Bennington: Edwards, Wayne	3240
			"	Bennington South (1): Edwards	3240
			"	Benton North: Franklin	2850
			"	Bible Grove Consol.: Clay, Effingham	2810
			"	Bible Grove North: Effingham	2875
			"	Blairsville: Hamilton	3425
			"	Bogota: Jasper	3110
			"	Bogota South: Jasper	3055
			"	Bone Gap: Edwards	3240
			"	Bone Gap South: Edwards	3055
			"	Bonpas: Richland	3125
			"	Browns: Edwards, Wabash	3000
			"	Bungay Consol.: Hamilton	3430
			"	Burnt Prairie South: White	3415
			"	Calhoun Consol.: Richland, Wayne	3180
			"	Calhoun North: Richland	3170
			"	Carmi (1): White	3150
			"	Centerville: White	3370

(1) Abandoned; (2) Abandoned, revived

System or Series	Group or Formation		Producing Strata (Sandstone unless otherwise noted)	Pool: County	Approximate depth in feet
Iowa (Lower Mississippian) series	Ste. Genevieve	Fredonia member	McClosky "lime"	Centerville East: White	3230
			"	Centralia: Clinton, Marion	1575
			"	Cisne North: Wayne	3170
			"	Clay City-Noble Consol.: Clay, Wayne, Richland, Jasper	3050
			"	Clay City North: Clay	3020
			"	Clay City West: Clay	3065
			"	Coil: Wayne	2970
			"	Coil West: Jefferson	2880
			"	Concord: White	2990
			"	Concord Central: White	2970
			"	Concord North: White	3035
			"	Covington South: Wayne	3310
			"	Crossville: White	3125
			"	Dahlgren: Hamilton	3300
			"	Dale-Hoodville Consol.: Hamilton	3075
			"	Divide: Jefferson	2750
			"	Divide East: Jefferson	2750
			"	Divide South: Jefferson	2870
			"	Divide West: Jefferson	2750
			"	Dundas East: Richland, Jasper	2950
			"	Eberle: Effingham	2820
			"	Eldorado: Saline	2945
			"	Elk Prairie (1): Jefferson	2735
			"	Ellery: Edwards, Wayne	3345
			"	Ellery North (2): Edwards	3420
			"	Ellery South: Edwards	3300
			"	Evers: Effingham	2660
			"	Ewing: Franklin	2970
			"	Exchange: Marion	2730
			"	Flora: Clay	2965
			"	Flora South: Clay	2985
			"	Goldengate Consol.: Wayne, White	3310
			"	Goldengate North: Wayne	3310
			"	Gossett (1): White	3080
			"	Grayville West: White, Edwards	3190
			"	Half Moon: Wayne	3355
			"	Herald: White, Gallatin	3010
			"	Hidalgo (1): Jasper	2600
			"	Hill: Effingham	2570
			"	Hoodville East (1): Hamilton	3365
			"	Hunt City South: Jasper	2435
			"	Ingraham (1): Clay	3100
			"	Inman East Consol.: Gallatin	2800
			"	Inman North: Gallatin	2870
			"	Inman West: Gallatin	2875
			"	Iola Consol. (2): Clay, Edwards	2425
			"	Iola South: Clay	2580
			"	Iola West (1): Clay	2495
			"	Iron: White	3060
			"	Iuka: Marion	2870
			"	Johnsonville Consol.: Wayne	3160
			"	Johnsonville North: Wayne	3250
			"	Johnsonville South (2): Wayne	3200
			"	Johnsonville West (2): Wayne	3105
			"	Keensburg East (1): Wabash	2710
			"	Keenville: Wayne	3100
			"	Kell (1): Jefferson	2625
			"	Kenner: Clay	2930
			"	Kenner North: Clay	2970
			"	Kenner West: Clay	2870
			"	King: Jefferson	2840
			"	Lancaster: Wabash, Lawrence	2690
			"	Lancaster Central: Wabash	2815
			"	Lancaster South: Wabash	2720
			"	Lancaster West: Edwards, Wabash	2860
			"	Lawrence: Lawrence, Crawford	1860
			"	Lexington: Wabash	2970
			"	Lillyville: Cumberland, Effingham	2425
			Oblong "sand"	Main: Crawford	1340
			McClosky "lime"	Maple Grove: Edwards	3270
			"	Maple Grove East (1): Edwards	3215
			"	Marcoe (1): Jefferson	2750
			"	Markham City: Jefferson	3070
			"	Markham City North: Jefferson, Wayne	3075

(1) Abandoned; (2) Abandoned, revived

Chart L

System or Series	Group or Formation		Producing Strata (Sandstone unless otherwise noted)	Pool: County	Approximate depth in feet
Iowa (Lower Mississippian) series	Ste. Genevieve	Fredonia member	McClosky "lime"	Markham City West: Jefferson	3035
			"	Mason: Effingham	2500
			"	Mattoon: Coles	2010
			"	Maud Consol.: Wabash	2630
			"	Maud North Consol.: Wabash	x
			"	Maunie North: White	3030
			"	Maunie South: White	2920
			"	Maunie West (1): White	3040
			"	Mayberry: Wayne	3350
			"	Mayberry North (1): Wayne	3335
			"	Merriam: Wayne	3370
			"	Miletus: Marion	2350
			"	Mill Shoals: White, Hamilton, Wayne	3440
			"	Mt. Carmel: Wabash	2360
			"	Mt. Erie North: Wayne	3245
			"	Mt. Vernon: Jefferson	2800
			"	New Harmony-Keensburg Consol.: White, Wabash, Edwards	2930
			"	New Harmony South: White	3010
			"	New Haven: White	2840
			"	Newton (2): Jasper	2950
			"	Newton North (1): Jasper	2855
			"	Newton West (1): Jasper	2990
			"	Olney Consol.: Richland	3050
			"	Olney South (2): Richland	3055
			"	Omega: Marion	2490
			"	Parkersburg Consol.: Richland, Edwards	3130
			"	Parkersburg North: Richland	3085
			"	Parkersburg West: Richland, Edwards	3250
			"	Passport: Clay	3020
			"	Phillipstown Consol.: White, Edwards	3000
			"	Ridgway (1): Gallatin	2840
			"	Rinard (1): Wayne	3145
			"	Roaches: Jefferson	2250
			"	Roaches North: Jefferson	x
			"	Roland: White, Gallatin	3050
			"	Rural Hill: Hamilton	3230
			"	Russellville: Lawrence	1560
			"	Ste. Marie: Jasper	2840
			"	Ste. Marie West: Jasper	2815
			"	Sailor Springs Consol.: Clay	3000
			"	Salem: Marion	1990
			"	Schnell: Richland	3000
			"	Seminary: Richland	3200
			"	Sesser: Franklin	2860
			"	Shawneetown North: Gallatin	3045
			"	Stanford: Clay	3030
			"	Stanford South: Clay	3090
			"	Stanford West: Clay	3035
			"	Stokes-Brownsville: White	3120
			"	Storms: White	3055
			"	Stringtown: Richland	3040
			"	Stringtown East: Richland	3010
			"	Sumner: Lawrence	2260
			"	Thackeray: Hamilton	3505
			"	Thompsonville (1): Franklin	3120
			"	Toliver (1): Clay	2790
			"	Toliver East: Clay	2840
			"	Tonti: Marion	2130
			"	Trumbull: White	3290
			"	Valier: Franklin	2715
			"	Walpole: Hamilton	x
			"	West Frankfort: Franklin	2825
			"	Whittington: Franklin	2870
			"	Whittington West: Franklin	2900
			"	Willow Hill East: Jasper	2645
			"	Woodlawn: Jefferson	2200
			"	Zenith: Wayne	2970
	St. Louis		St. Louis ls.	Ina (1): Jefferson	3000
			Martinsville "sand"	Martinsville: Clark	480
			St. Louis ls.	Salem: Marion	2100
			"	Whittington: Franklin	3080
	St. Louis-Salem		Westfield ls.	Westfield: Clark, Coles, Edgar	330

(1) Abandoned; (2) Abandoned, revived; (x) Undetermined

System or Series	Group or Formation	Producing Strata (Sandstone unless otherwise noted)	Pool: County	Approximate depth in feet
Iowa Series (Lower Miss.)	Salem	Salem ls.	Aden Consol.: Hamilton, Wayne	3735
		"	Barnhill: Wayne	3795
		"	Jacksonville gas (1): Morgan	330
		"	Main: Crawford	1815
		"	Salem: Marion	2160
	Osage group	Carper	Johnson North: Clark	1325
		"	Martinsville: Clark	1340
Devonian system		Devonian ls.	Assumption: Christian	2325
		"	Assumption North: Christian	2280
		"	Bartelso: Clinton	2420
		"	Bartelso South: Clinton	2470
		"	Boulder: Clinton	2630
		"	Centralia: Clinton, Marion	2870
		Hoing	Colmar-Plymouth: Hancock, McDonough	450
		Devonian ls.	Irvington: Washington	3090
		"	Louden: Fayette, Effingham	3000
		"	Main: Crawford	2795
		"	Martinsville: Clark	1550
		"	Patoka: Marion	2835
		"	Salem: Marion	3430
		"	Sandoval: Marion	2920
		"	Sorento (2): Bond	1850
		"	Tonti: Marion	3500
		"	Woodlawn: Jefferson	3700
Dev.-Sil.		Devonian-Silurian ls.	Collinsville (1): Madison	1300
			Waverly gas: Morgan	980
Silurian system		Silurian ls.	McKinley: Washington	2240
		"	Marine: Madison	1735
		"	Mt. Auburn: Christian	1890
		"	Pittsfield (Pike Co.) gas (1): Pike	270
Ordovician system		"Trenton" ls.	Centralia: Clinton	3930
		"	Craig: Perry	3650
		"	Dupo: St. Clair	700
		"	Martinsville (1): Clark	2680
		"	St. Jacob: Madison	2260
		"	Salem: Marion	4500
		"	Shattuc: Clinton	4055
		"	Waterloo (2): Monroe	410
		"	Westfield: Clark, Coles, Edgar	2260
		"	Woburn South: Bond	3170

(1) Abandoned; (2) Abandoned, revived

Revised May 1, 1949

Chart N

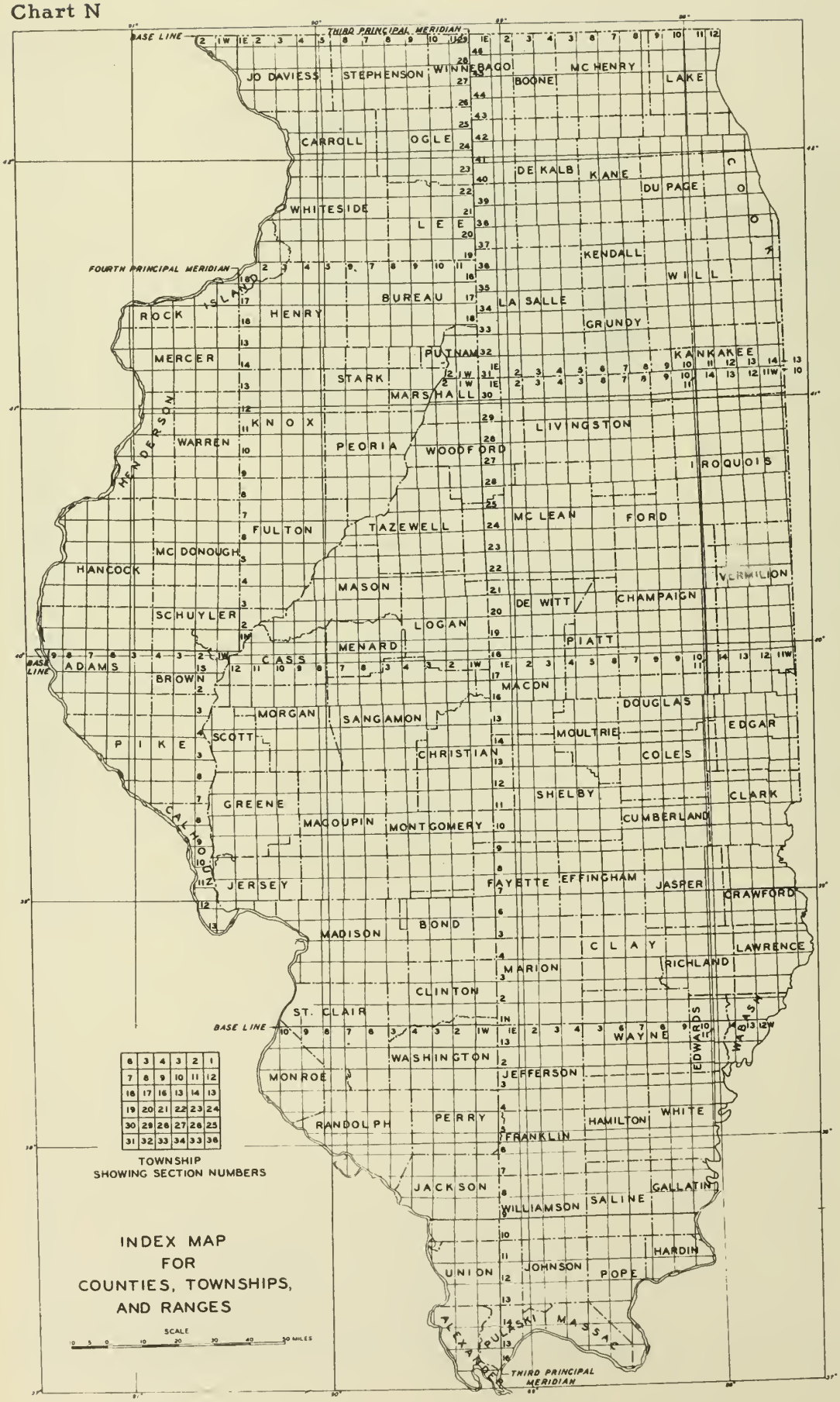
BASE LINE
THIRD PRINCIPAL MERIDIAN
FOURTH PRINCIPAL MERIDIAN
JO DAVIESS
STEPHENSON
WINNEBAGO
BOONE
MC HENRY
LAKE
CARROLL
OGLE
DE KALB
KANE
DU PAGE
COOK
WHITESIDE
LEE
KENDALL
WILL
ROCK ISLAND
HENRY
BUREAU
LA SALLE
GRUNDY
MERCER
PUTNAM
KANKAKEE
STARK
MARSHALL
KNOX
WARREN
PEORIA
WOODFORD
LIVINGSTON
IROQUOIS
MENDERSON
FULTON
TAZEWELL
MC LEAN
FORD
MC DONOUGH
HANCOCK
MASON
VERMILION
DE WITT
CHAMPAIGN
SCHUYLER
LOGAN
PIATT
MENARD
CASS
ADAMS
BROWN
MACON
DOUGLAS
MORGAN
SANGAMON
EDGAR
PIKE
SCOTT
MOULTRIE
CHRISTIAN
COLES
SHELBY
CLARK
GREENE
CALHOUN
MACOUPIN
MONTGOMERY
CUMBERLAND
JERSEY
FAYETTE
EFFINGHAM
JASPER
CRAWFORD
MADISON
BOND
CLAY
LAWRENCE
MARION
RICHLAND
CLINTON
ST. CLAIR
WAYNE
EDWARDS
WABASH
WASHINGTON
MONROE
JEFFERSON
RANDOLPH
PERRY
HAMILTON
WHITE
FRANKLIN
JACKSON
GALLATIN
WILLIAMSON
SALINE
HARDIN
UNION
JOHNSON
POPE
PULASKI
MASSAC
ALEXANDER
TOWNSHIP
SHOWING SECTION NUMBERS
INDEX MAP
FOR
COUNTIES, TOWNSHIPS,
AND RANGES
SCALE
MILES

DRILLING BY COUNTIES
WELLS COMPLETED BETWEEN MARCH 1 AND MARCH 28, 1950,
AND WILDCAT WELLS DRILLING ON MARCH 28

(Abbreviations used in this report will be found on the last page.)
(Errata, old wells deepened, reconditioned old wells follow list of drilling wells.)

ADAMS COUNTY
1N, 6W, Camp Point Twp.
34, 147' from S. line, 2259' from W. line, SW. H. McClintock #1 Bruns. LOC 3-28-50. WF*

BOND COUNTY
5N, 4W, Old Ripley Twp.
20, SW SW NE. V. Bennett #1 E. Broniec. D&A 3-28-50 TD 922' Ste. Genevieve ls., top 917' Spd. 2-27-50 WF.

7N, 3W, LaGrange Twp.
29, SW SW SW. C. & M. Producing Co. #1 Krummel. D&A 3-14-50 TD 1050' Ste. Genevieve ls., top 960' Spd. 2-28-50 WN** (Panama Pool).

30, NE SW NE. Mayor Drlg. #2 M. J. Brown. D&A (CDU)*** 3-28-50 Spd. 3-4-50. Panama Pool.

CHRISTIAN COUNTY
13N, 1E, Prairieton Twp.
9, 330' from N. line, 380' from E. line, NE SE. Nat'l. Assoc. & Continental #34 J. H. Lawrence. D&A (SO) 3-7-50 TD 3021' Trenton ls., top 2896' Spd. 1-19-50 Assumption North Pool. Acidized 4500 gals.

15, SW NE SW. H. R. Lippitt #3 R. T. Jones. D&A 3-28-50 TD 3004' PB 2360' Trenton ls., top 2885' Spd. 11-10-49. Shot 50 qts. Acidized 2000 gals. Assumption North Pool.

15N, 3W, Mt. Auburn Twp.
26, SE NE SW. J. T. McGinty #1 Sample. D&A 3-14-50 TD 1893' Silurian ls., top 1893' Spd. 11-21-49 WF.

CLARK COUNTY
9N, 11W, York Twp.
1, 2500' from S. line, 630' from E. line, SW. F. B. Cline #1 Bubeck. D&A 3-28-50 TD 2460' Devonian ls., top 2357' Spd. 12-14-49. WF.

10N, 13W, Martinsville Twp.
14, SW NE NE. Cooksey & English #1 Groves. SD 3-28-50 Spd. 11-29-49. WF.

11N, 10W, Wabash Twp.
5, SE NW SE. W. W. Dayton #1 Page. LOC 3-28-50 WF.

* Wildcat far - more than 2 miles from production.
** Wildcat near - from 1/2 to 2 miles from production.
*** Completion data unreported; will be given when available; not included in total completions for month.

CLARK COUNTY (Continued)

11N, 10W, Wabash Twp.

29, NW NW SE. L. E. Light #1 Wm. Glover. SD 290' 3-28-50 Spd. 3-1-50 WN (Weaver Pool).

30, 700' from N. line, 190' from W. line, NE SE. A. J. Slagter, Jr. #1 Murphy. Prod. (CDU) 3-28-50 Spd. 1-25-50. Weaver Pool.

11N, 11W, Wabash Twp.

7, 330' from S. line, 255' from E. line, SE NW. W. Camp & E. Smitley #1 Smitley Hrs. Spd. 3-27-50 WF.

36, NE NE SE. J. Minneir #1 C. Helman. LOC 3-28-50 WN (Weaver Pool).

12N, 14W, Westfield Twp.

25, SE SE SW. D. Lambert #1 E. Boyer. D&A 3-28-50 TD 498' Pennsylvanian ss., top 192' Spd. 1-26-50 Westfield East Pool.

34, SW NE SW. H. H. Garner #1 Barbee. Comp. 3-7-50 IP 5 BOP & 2 BW TD 415' Pennsylvanian ss., top 366' Spd. 11-7-49. Shot 30 qts. Westfield Pool.

34, NE NW NW. D. Lambert #1 J. E. Barbee. D&A 3-28-50 TD 470' Pennsylvanian ss., top 460' Spd. 2-25-50 Westfield Pool.

CLAY COUNTY

2N, 8E, Clay Twp.

14, SE NW SW. Cooksey-English #1 H. B. Pierce. D&A (SO) 3-28-50 TD 3036' Ste. Genevieve ls., top 2994' Spd. 10-29-49. Clay City-Noble Cons. Pool.

4N, 5E, Oskaloosa Twp.

34, NE NW NE. Texas #1 R. Harrell. DST 3-28-50 Spd. 3-20-50 WN (Oskaloosa Pool).

35, NW NE NW. Texas #1 C. T. Gabbert. Comp. 3-21-50 IP 5 BOP & 13 BW TD 2891' PB 2625' Bethel ss., top 2595' Spd. 2-8-50 DISCOVERY WELL OF OSKALOOSA POOL

4N, 7E, Hoosier Twp.

7, SW SW SE. C. Benson #1 H. Maxwell. D&A (SSO) 3-21-50 TD 3024' St. Louis ls., top 3006' Spd. 2-13-50 WF.

CLINTON COUNTY

1N, 3W, Lake Twp.

23, NE SW SE. P. Doran et al #1 C. Johnpeter. D&A 3-21-50 TD 1357' Ste. Genevieve ls., top 1342' Spd. 3-7-50 WF.

3N, 2W, Irishtown Twp.

3, NE NW NW. G. L. Reasor #2 Davis. D&A 3-21-50 TD 2651' Devonian ls., top 2575' Spd. 3-1-50 WF.

5, 600' from N. line, 990' from W. line, NW SW. A. Schierman #2 Burkett. Comp. 3-7-50 IP 7 BOP & 4 BW TD 1152' Bethel ss., top 1140' Spd. 12-29-49. Beaver Creek South Pool.

3N, 3W, Wheatfield Twp.

14, SE NE SE. J. Dunnill #1 Reinkensmeyer. D&A 3-14-50 TD 1227' Aux Vases ss., top 1220' Spd. 2-26-50 WN (Carlyle North Pool).

CLINTON COUNTY (Continued)

3N, 3W, Wheatfield Twp.

15, SE SE NW. E. J. Goldschmidt #1 M. B. McQuade Est. WOC 3-28-50 Spd. 3-26-50 WN (Carlyle North Pool).

23, NW SW SE. T. M. Conroy et al #2 Ruepke. D&A (SO) 3-28-50 TD 1164' Bethel ss., top 1129' Spd. 1-21-50 Carlyle North Pool.

24, SW SW SW. H. Buttrell #1 H. Dierkes. Tstg. 3-28-50 Spd. 2-27-50 WN (Carlyle North Pool).

COLES COUNTY

11N, 10E, Hutton Twp.

2, 400' from S. line, 330' from W. line, NE SW. A. M. Myers #1 Mann. SD 850' 3-28-50 Spd. 11-16-49. WF.

14, SW NE SW. D. N. Claypool #1 H. D. Walker. LOC 3-28-50 WN (Hutton Pool).

22, NE NE NE. D. N. Claypool #1-A Giffin. D&A 3-7-50 TD 770' Pennsylvanian ss., top 505' Spd. 2-24-50 Hutton Pool.

CRAWFORD COUNTY

5N, 12W, Honey Creek Twp.

11, 667' from N. line, 330' from E. line, SW SE. J. O. Blasingame #1 P. Sanford D&A (CDU) 3-28-50 Spd. 3-17-50 Allison-Yeger Pool.

6N, 11W, Lamotte Twp.

16, NE NE NW. J. M. Shephard #1 Allison. D&A 3-7-50 TD 976' Pennsylvanian ss., top 931' Spd. 1-11-50 Flat Rock Pool.

EDGAR COUNTY

12N, 10W, Elbridge Twp.

16, SE SW NW. John Lehwald #1 Elliott. D&A 3-28-50 TD 1142' Salem ls., top 1110' Spd. 3-6-50 WF.

12N, 11W, Elbridge Twp.

1, SW SW SW. Nat'l. Assoc. & Continental #6 H. B. Cockcroft et al. Comp. 3-28-50 TD 950' IP 100 BOP McClosky ls., top 947' Spd. 3-7-50 Elbridge Pool.

1, SW SE NW. Nat'l. Assoc. & Continental #1 Maddock-Beasley Comm. Comp. 3-14-50 IP 35 BOP & 13 BW TD 992' McClosky ls., top 988' Spd. 2-17-50 Elbridge Pool.

2, SE SE SE. Nat'l. Assoc. & Continental #5 W. I. Maddock "B". Comp. 3-28-50 IP 180 BOP TD 940' McClosky ls., top 936' Spd. 3-3-50 Elbridge Pool.

12N, 11W, Symmes Twp.

5, NW NW NE. Nat'l. Assoc. & Continental #1 John D. Martin "B". Drlg. 1350' 3-28-50 Spd. 3-24-50 WF.

13N, 10W, Elbridge Twp.

20, SW SW SW. Sun Oil Co. #1 Estella Guymon. D&A 3-14-50 TD 2140' Silurian ls., top 2058' Spd. 2-24-50 WF.

EDGAR COUNTY (Continued)

13N, 12W, Symmes Twp.

35, 330' from S. line, 890' from W. line, SW NW. Wm. A. Fullenkamp #1 R. F. Daugherty. D&A 3-14-50 TD 650' Pennsylvanian ss., top 570' Spd. 2-15-50 WF.

13N, 13W, Buck Twp.

4, SE SW SE. Caro Oil & Gas #3 L. Waller. D&A 3-14-50 TD 433' Pennsylvanian ss., top 310' Spd. 3-6-50 Dudley Pool.

13N, 13W, Grandview Twp.

16, SW SE NW. W. A. Fullenkamp #1 Daisy Baber. Abd. Loc. 3-7-50 WN (Dudley Pool).

13N, 14W, Kansas Twp.

10, 1035' from N. line, 330' from E. line, NW NW. A. N. Roth & R. Bartelmay #2-A Whisnand. POP 3-28-50 Spd. 11-8-49. WN (Warrenton-Borton Pool).

25, NW NW SW. Wm. A. Fullenkamp #4 Daisy Baber. LOC 3-28-50 WF.

14N, 10W, Hunter Twp.

17, 165' from S. line, 990' from E. line, SE. Carl B. Anderson, Sr. #1 Grace Huffman. D&A 3-21-50 TD 988' Salem ls., top 903' Spd. 3-1-50 WF.

18, NW NE SE. Charles S. Levings, Jr. #1 W. C. Hunter. D&A 3-21-50 TD 1015' Salem ls., top 923' Spd. 3-11-50 WF.

14N, 13W, Buck Twp.

27, 330' from N. line, 430' from E. line, SW. Truman W. Drake #1 Lulu Newcomer. SD 450' 3-28-50 Spd. 9-19-49. WN (Dudley Pool).

14N, 14W, Embarrass Twp.

13, SE SW SE. F. A. Bridge #1 A. Johnson. D&A 3-14-50 TD 1050' Devonian ls., top 858' Spd. 2-21-50 Warrenton-Borton Pool.

14, SE SE NW. Slemaker & R. Cobb Jr. #1 J. A. Helfrich. D&A 3-7-50 TD 440' Osage ls., top 306' Spd. 2-20-50 WN (Warrenton-Borton Pool).

EDWARDS COUNTY

1S, 14W, Bone Gap Twp.

19, SE NE NE. F. M. James #1 B. Harns. Comp. 3-7-50 IP 131 BOP & 1/2 BW TD 2722' Cypress ss., top 2712' Spd. 2-12-50 Bone Gap South Pool.

2S, 10E, Ellery Twp.

30, SW NE NW. F. A. Noah & Sons #1 D. Moore. Comp. 3-21-50 IP 10 BOP TD 3339' McClosky ls., top 3328' Spd. 2-20-50 Acidized 3500 gals. Ellery Pool.

2S, 10E, Dixon Twp.

32, SE SW NW. Texas #1 O. J. Vincent. Tstg. 3-28-50 Spd. 12-15-49. WN (Mitchell Pool).

3S, 10E, Dixon Twp.

2, NE SE NE. Calvert & Willis & W. Duncan #1 J. R. Evans. Comp. 3-7-50 IP 113 BOP TD 1990' Biehl ss., top 1962' Spd. 2-1-50 EXTENSION TO ALBION CONS. POOL.

EDWARDS COUNTY (Continued)

3S, 10E, Dixon Twp.

2, NW SE NE. Calvert & Willis & W. Duncan #2 O. R. Evans. Comp. 3-14-50 IP 24 BOP TD 2024'. PB 2000' Biehl ss., top 1990' Spd. 2-18-50 Shot 15 qts. Albion Cons. Pool.

EFFINGHAM COUNTY

7N, 7E, Bishop Twp.

34, 400' from S. line, 330' from W. line, SW SE. T. B. Dirickson #1 Haack. LOC 3-28-50 WN (Bible Grove North Pool).

8N, 4E, Moccasin Twp.

7, 330' from S. line, 1106' from E. line, Frac. SW. C. B. Mansfield #1 D. P. Nation. Comp. 3-14-50 IP 10 BOP & 20 BW TD 1561' Cypress ss., top 1552' Spd. 2-21-50 Shot 10 qts. Louden Pool.

17, NW SW NW. A. Doty #1 Rieger. D&A 3-21-50 TD 1603' Cypress ss., top 1572' Spd. 3-10-50 Louden Pool.

18, NE NW SE. J. J. Callahan #1 Johnston. MIRT 3-28-50 WN (Louden Pool).

18, NE NE NE. M. H. Richardson #1-A R. Lily. Comp. 3-7-50 IP 10 BOP & 30 BW TD 1590' Cypress ss., top 1579' Spd. 1-18-50 Shot 22 qts. EXTENSION TO LOUDEN POOL.

19, 1010' from N. line, 1010' from E. line, SE NW. D. Carroll #4 E. Shelton. Comp. 3-7-50 IP 38 BOP & 5 BW TD 1563' Cypress ss., top 1551' Spd. 2-15-50 Louden Pool.

20, SW SE NE. Kruger & Pagel et al #1 L. M. Grubb. Drlg. 520' 3-28-50 Spd. 3-3-50 WN (Louden Pool).

9N, 5E, Banner Twp.

32, NE NW SW. C. Hayes #1 R. S. Stirrett. LOC 3-28-50 WF.

FAYETTE COUNTY

7N, 3E, Avena Twp.

2, NW NE NE. Smith Oil Assoc. #2 Kuffle "B". D&A 3-7-50 TD 1612' Cypress ss., top 1594' Spd. 3-3-50 Louden Pool.

8N, 3E, Loudon Twp.

24, 355' from S. line, 430' from E. line, NE SE. J. W. Ruston et al #1 (A) Griffin. Comp. 3-28-50 IP 8 BOP TD 1557' Cypress ss., top 1533' Spd. 3-3-50 Shot 10 qts. Louden Pool.

25, 1448' from S. line, 990' from E. line, SW. A. Valter et al #1-B T. Meyers. D&A 3-21-50 TD 1711' Bethel ss., top 1684' Spd. 3-10-50 Louden Pool.

26, NE NW NE. G. A. Oexner #1 J. W. Durbin. D&A (CDU) 3-28-50 Spd. 3-10-50 Louden Pool.

34, SW SW NE. I. J. Neal #2 C. R. Bennett. D&A 3-28-50 TD 1570' Barlow ls., top 1465' Spd. 3-18-50 Louden Pool.

35, C E 1/2, W 1/2, NW. L. L. Blomgren #1 J. Davis. D&A 3-28-50 TD 1586' Cypress ss., top 1550' Spd. 3-11-50 Louden Pool.

FAYETTE COUNTY (Continued)

8N, 3E, Loudon Twp.

35, NW SW NE. Smith Oil Assoc. #2 T. C. Clow "B". Comp. 3-14-50 IP 10 BOP & 10 BW TD 1599' Cypress ss., top 1590' Spd. 1-20-50 Shot 47 qts. Louden Pool.

35, SW SW SE. Arnold Valter #5 Meyer. Comp. 3-28-50 IP 95 BOP & 25 BW TD 1608' Cypress ss., top 1577' Spd. 3-2-50 Shot 40 qts. Louden Pool.

FRANKLIN COUNTY

5S, 2E, Barren Twp.

16, 360' from N. line, 300' from W. line, NW SE. W. I. Lewis #1-H Cross. Drlg. 2155' 3-28-50 Spd. 3-24-50 WN (Sesser Pool).

5S, 3E, Ewing Twp.

29, SW NE NW. George & Wrather & Aurora #3 Jones. D&A 3-21-50 TD 2526' Cypress ss., top 2518' Spd. 3-10-50 Whittington Pool.

7S, 4E, Cave Twp.

13, SW NW SW. W. J. McGlasson #1 Hall. D&A 3-21-50 TD 3211' Aux Vases ss., top 3197' Spd. 3-4-50 WN (Thompsonville North Pool).

GALLATIN COUNTY

7S, 8E, Omaha Twp.

27, SW SW SW. C. H. Murdick et al #2 A. Dixon. D&A 3-14-50 TD 1578' Spd. 2-28-50 Omaha Pool.

27, SW SE SW. Pacp #1 O. Bruce. D&A 3-7-50 TD 2095' Tar Springs ss., top 2042' Spd. 2-21-50 Omaha Pool.

28, NW NE NW. Indiana Farm Bureau & C. E. Brehm #1 L. Beasley et al. Comp. 3-14-50 IP 40 BOP TD 2134' Waltersburg ss., top 2086' Spd. 11-25-49. Shot 40 qts. Roland Pool.

28, SE NE SE. C. H. Murdick #1 S. Duvall. D&A (SO) 3-14-50 TD 2481' Cypress ss., top 2427' Spd. 12-30-49. Omaha Pool.

7S, 9E, Asbury Twp.

26, SE SE NE. Ashland et al #1 R. H. Hale. Drlg. 2689' 3-28-50 Spd. 3-10-50 WN (Herald East Pool).

28, SW SW NE. C. E. Skiles #1 J. P. Holland. Gas Well (CDU) 3-28-50 Spd. 12-14-49. WN (Cottonwood Pool).

7S, 10E, New Haven Twp.

29, SE NW NW. C. Angle #2 Egli. D&A 3-21-50 TD 2198' Tar Springs ss., top 2171' Spd. 3-4-50 Herald East Pool.

31, SW SE SW. F. Moran et al #1 J. Fromm. Comp. 3-21-50 IP 41 BOP TD 2325' Hardinsburg ss., top 2316' Spd. 2-20-50 Shot 20 qts. Inman West Cons. Pool.

8S, 9E, Ridgway Twp.

1, SW SE NE. Ferrall & Ripley #2 C. Downen. D&A 3-21-50 TD 3000' Ste. Genevieve ls., top 2806' Spd. 3-4-50 Inman West Cons. Pool.

GALLATIN COUNTY (Continued)

8S, 9E, Ridgway Twp.

10, SE SW SW. C. E. Skiles #1 L. Schmitt. Comp. 3-14-50 TD 2526' Cypress ss., top 2517' IP 15 BOP Spd. 12-27-49 Shot 20 qts. Inman West Cons. Pool.

12, NW NE NW. Cherry & Kidd #3 R. Williams. Comp. 3-14-50 IP 40 BOP TD 2510' Cypress ss., top 2490' Spd. 2-9-50 Shot 40 qts. & 10 qts. marbles. Inman West Cons. Pool.

13, SE NE NW. Cherry & Kidd #1 J. T. Lawler. D&A 3-28-50 TD 2977' Ste. Genevieve ls., top 2800' Spd. 3-9-50 WN (Inman Pool).

8S, 10E, New Haven Twp.

6, NW SW SW. B. M. Heath #4 Union Cent. Life Ins. Comp. 3-14-50 IP 180 BOP TD 2966' McClosky ls., top 2849' Spd. 12-14-49. Acidized 3000 gals. Inman West Cons. Pool.

7, SW SE NE. Oil Management #1 Lightner. D&A 3-28-50 TD 2945' Ste. Genevieve ls., top 2802' Spd. 12-17-49. Inman West Cons. Pool.

9S, 9E, Gold Hill Twp.

32, NE NE NW. Ashland et al #1 Shea. LOC 3-28-50 WF.

GREENE COUNTY

10N, 10W, Rock Bridge Twp.

9, SE SE SW. B. W. Quick #1 C. W. Meng. Drlg. 800' 3-28-50 Spd. 2-3-50 WF.

HAMILTON COUNTY

4S, 7E, Beaver Creek Twp.

7, NE SE SW. Phillips #1 Fuhrer. Drlg. 2060' 3-28-50 Spd. 3-24-50 WN (Belle Prairie Pool).

6S, 5E, Flannigan Twp.

36, NE NE SE. Oil Management #1 Leach-Moore Comm. Drlg. 740' 3-28-50 Spd. 3-25-50 WN (Rural Hill Pool).

6S, 6E, Twigg Twp.

4, NW SW SW. Kingwood Oil Co. #1 E. E. Cottingham. Comp. 3-7-50 IP 184 BOP & 15 BW TD 3100' Aux Vases ss., top 3079' Spd. 1-26-50 Shot 35 qts. Dale-Hoodville Cons. Pool.

5, NE SE SE. Calvert & Willis et al #1 Trout. Comp. 3-28-50 IP 45 BOP & 28 BW TD 3140' Aux Vases ss., top 3100' Spd. 2-19-50 Shot 140 qts. Dale-Hoodville Cons. Pool.

32, SE SW NE. Keoughan Drlg. Co. #1 Hogan. LOC 3-28-50 WN (Walpole Pool).

33, NW NW SE. G. L. Reasor #2 Ritchey Hrs. Comp. 3-28-50 IP 100 BOP TD 3172' Aux Vases ss., top 3166' Spd. 1-10-50 Shot 10 qts. Walpole Pool.

7S, 5E, Flannigan Twp.

6, NW SW SE. W. Duncan et al #1 Curtis-Waller Hrs. D&A (SSO) 3-28-50 TD 3346' Ste. Genevieve ls., top 3240' Spd. 3-10-50 Cantrell Pool.

HAMILTON COUNTY (Continued)

7S, 5E, Flannigan Twp.

6, SW SE SE. Phillips #2 Angus. Comp. 3-7-50 IP 648 BOF TD 3211' Aux Vases ss., top 3172' Spd. 12-30-49 Shot 60 qts. Cantrell Pool.

6, SE NE SW. Nash Redwine et al #2 Bowen. Comp. 3-21-50 IP 70 BOP TD 3238' PB 3234' Aux Vases ss., top 3200' Spd. 1-15-50 Aux Vases ss., top 3200' Shot 180 qts. Cantrell Pool.

JASPER COUNTY

5N, 8E, South Muddy Twp.

24, NW NW NW. Fulk & Davis #1 J. Diemel. Drlg. 830' 3-28-50 Spd. 3-25-50 WF.

5N, 9E, Small Wood Twp.

3, SE SE NW. L. L. Chevalier #1 A. Gray et al. Comp. 3-7-50 IP 60 BOP & 3 BW TD 3074' McClosky ls., top 3069' Spd. 1-24-50 Acidized 3000 gals. Bogota South Pool.

3, SE NE NW. L. L. Chevalier #1 P. Horneckel. Comp. 3-14-50 IP 50 BOP & 6 BW TD 3085' McClosky ls., top 3079' Spd. 2-8-50 Acidized 500 gals. Bogota South Pool.

3, NW SW NW. L. L. Chevalier #1 Schottman. D&A (CDU) 3-28-50 Spd. 2-22-50 Bogota South Pool.

6N, 8E, South Muddy Twp.

34, NW NW NW. G. C. Schoonmaker #1 G. Ingram. D&A 3-21-50 TD 3172' St. Louis ls., top 3166' Spd. 3-5-50 WF.

6N, 9E, Small Wood Twp.

22, NE NE SE. Ryan Oil #1 Sunderland. Drlg. 1175' 3-28-50 Spd. 3-25-50. WN (Bogota North Pool).

7N, 10E, Hunt City Twp.

23, NW NE NW. Ill. Mid-Continent #1 McSchooler Trustee. Comp. 3-28-50 IP 35 BOP & 2 BW TD 2700' Rosiclare & McClosky ls. Spd. 2-6-50 Acidized 5000 gals. Clay City-Noble Cons. Pool.

7N, 10E, Willow Hill Twp.

35, NW NE SE. J. Austin #1 L. C. Catt. D&A 3-7-50 TD 2734' Ste. Genevieve ls., top 2609' Spd. 2-27-50 WN (Clay City-Noble Cons. Pool).

JEFFERSON COUNTY

1S, 3E, Fields Twp.

25, SE SW SE. T. B. Dirickson #1 Stonecipher. LOC 3-28-50 WN (Divide Pool).

2S, 2E, Shilo Twp.

23, NW SE NW. Collins Bros. #1 Payne. D&A (SO) 3-21-50 TD 2796' Ste. Genevieve ls., top 2679' Spd. 10-9-49. Acidized 4500 gals. WF.

3S, 3E, Dodds Twp.

6, 50' from S. line, 2534' from W. line, Frac. SW. T. M. Pruett #1 Knox Gee. D&A 3-14-50 TD 2816' PB 2580' Ste. Genevieve ls., top 2726' Spd. 2-28-50 Acidized 2000 gals. Mt. Vernon Pool.

JEFFERSON COUNTY (Continued)

3S, 3E, Dodds Twp.

21, NE SE NE. Magnolia #1 O. Taylor. Comp. 3-28-50 IP 46 BOP TD 2716' Aux Vases ss., top 2705' Spd. 3-1-50 Shot 56 qts. Acidized 100 gals. EXTENSION TO KING POOL.

LAWRENCE COUNTY

2N, 11W, Denison Twp.

5, NW NE NW. Olds Oil Co. #1 A. Akin. D&A (SO) 3-21-50. TD 1903' PB 1898' Ste. Genevieve ls., top 1822' Spd. 11-30-49. Acidized 18,500 gals. Lawrence Pool.

2N, 12W, Lukin Twp.

6, SE SE NW. Gopher Drlg. Co. #1 E. M. Tucker et al. SD 2242' 3-28-50 Spd. 3-18-50 WN (Lawrence Pool). 330' from N. line, 1080' from W. line,

7, NW SW. Calvert Drlg. #1 Starkman. D&A (SO) 3-14-50 TD 1860' Hardinsburg ss., top 1802' Spd. 3-2-50 WN (Ruark Pool).

2N, 12W, Denison Twp.

12, 305' from N. line, 330' from W. line, SE SE. Ryan & Sharp #1-A T. Diver. Comp. 3-21-50 IP 7 BOP TD 952' Bridgeport ss., top 945' Spd. 2-3-50 Lawrence Pool.

12, SW SE SE. Ryan & Sharp #3 T. Diver. D&A (SO) 3-21-50 TD 964' Bridgeport ss., top 945' Spd. 3-7-50 Lawrence Pool.

2N, 12W, Lukin Twp.

18, NW NE SE. Hayes Drlg. & Big Four #1 M. Hankins. D&A 3-14-50 TD 1700' Tar Springs ss., top 1651' Spd. 3-7-50 Ruark Pool.

2N, 12W, Denison Twp.

28, NE NW SE. Ashland-Paco et al #1 G. Andrews. D&A 3-28-50 TD 2300' Ste. Genevieve ls., top 2178' Spd. 3-18-50 WN (Allendale Pool).

28, NW SW NW. C. E. Foreman #1 M. Gognat. RUST 3-28-50 WN (Allendale Pool).

2N, 13W, Lukin Twp.

15, NE SW SE. C. H. Murdick #1 H. L. Cunningham. D&A (SO) 3-14-50 TD 2734' Ste. Genevieve ls., top 2625' Spd. 2-27-50 WN (Helena Pool).

3N, 11W, Lawrence Twp.

18, 990' from S. line, 990' from W. line, Frac. SW. J. M. Zanetis #1 J. L. Hudson. Comp. 3-21-50 IP 30 BOP & 1 BW TD 1872' PB 1636' Cypress ss., top 1577' Spd. 1-27-50 Shot 135 qts. Acidized 2000 gals. Lawrence Pool.

3N, 11W, Denison Twp.

20, SW SE SE. Godwin et al #1 Wm. Schick. D&A (SO) 3-21-50 TD 1890' PB 1780' Ste. Genevieve ls., top 1785' Spd. 12-12-49. Acidized 7000 gals. Lawrence Pool.

21, 570' from S. line, 318' from W. line, SW SW. Ill. Mid-Continent #1 Fillmore School Trustee. Comp. 3-14-50 IP 7 BOP & 24 BW TD 1860' PB 1859' McClosl ls., top 1850' Spd. 2-14-50 Lawrence Pool. Acidized 2000 gals.

LAWRENCE COUNTY (Continued)

3N, 11W, Denison Twp.

21, 396' from N. line, 1440' from W. line, SW. Messmer Oil #2 I. Nesbitt. D&A (SO) 3-21-50 TD 1898' PB 1874' Ste. Genevieve ls., top 1816' Spd. 2-8-50 Acidized 1000 gals. Lawrence Pool.

30, 809' from N. line, 172' from E. line, Frac. NE NW. C. H. Phillips & S.R. Archibald #3 T. B. Gillespie. D&A 3-28-50 TD 1850' Ste. Genevieve ls., top 1772' Spd. 3-3-50 Lawrence Pool.

33, 330' from S. line, 416' from W. line, SW SW. J. Zanetis #1 G. Conrad. POP 3-28-50 Spd. 12-29-59. WN (Lawrence Pool).

3N, 12W, Denison Twp.

24, 1471' from S. line, 1990' from W. line, SE. J. M. Zanetis #1 V. Crutchfield. D&A (SO) 3-28-50 TD 1928' Ste. Genevieve ls., top 1824' Spd. 3-9-50 Lawrence Pool.

4N, 13W, Petty Twp.

25, 990' from S. line, 495' from W. line, SW SE. J. M. Zanetis #1 G. M. Lewis et al. D&A 3-7-50 TD 1885' Ste. Genevieve ls., top 1830' Spd. 2-19-50 Lawrence Pool.

LOGAN COUNTY

19N, 3W, Broadwell Twp.

7, SE NW NE. Elmer E. Allspach #1 Park. Fsg. 1932' 3-28-50. WF.

MACON COUNTY

14N, 1E, Pleasant View Twp.

3, NW NW SW. Paul Doran #1 Griswold. Drlg. 2298' 3-28-50 Spd. 3-18-50 WF.

15N, 3E, Mt. Zion Twp.

25, NE NE NE. Carter Oil #1 A. T. Hennoberry. SD 348' 3-28-50 Spd. 3-25-50. WF.

MACOUPIN COUNTY

9N, 7W, Brushy Mound Twp.

12, 340' from S. line, 330' from E. line, SE SW. D. E. Lambert #1 H. Paul. LOC 3-28-50 WF.

MADISON COUNTY

5N, 5W, Leef Twp.

20, 310' from S. line, 310' from E. line, SW SE. E. A. Obering #1 Korsmeyer. D&A 3-14-50 TD 1981' Silurian ls., top 1938' Spd. 2-27-50 WF.

5N, 7W, Hamel Twp.

23, 330' from S. line, 544' from W. line, SW NE. G. Cassens #1 Fee. Drlg. 318' 3-28-50 Spd. 3-20-50 WF.

6N, 6W, Olive Twp.

9, 448' from S. line, 236' from W. line, SE SW. J. R. Bradshaw #1 Schuette. D&A 3-14-50 TD 560' Pennsylvanian ss., top 548' Spd. 2-24-50. WN (Livingston Pool).

21, SE NE SW. G. Zicos #1 Johanna Sievers. D&A 3-28-50 TD 586' Pennsylvanian ss., top 503' Spd. 3-20-50 WN (Livingston South Pool).

MADISON COUNTY (Continued)

6N, 6W, Olive Twp.

21, 300' from S. line, 330' from E. line, NE SW. G. Zicos #1-B Johanna Sievers. Drlg. 510' 3-28-50 Spd. 3-25-50. WN (Livingston South Pool).

27, NW NW SW. B. Roan #1 E. Blom. Drlg. 450' 3-28-50 Spd. 2-28-50 WN (Livingston South Pool).

28, NE NW SW. R. Brown et al #1 Sievers. D&A 3-14-50 TD 565' Pennsylvanian ss., top 545' Spd. 3-5-50 Livingston South Pool.

28, NW NW NE. G. Zicos #1 Mullen. D&A (SO) 3-21-50 TD 567' PB 564' Pennsylvanian ss., top 547' Spd. 2-27-50 WN (Livingston South Pool).

28, SW SW NE. G. Zicos #1 I. Renko. D&A 3-7-50 TD 570' Spd. 2-28-50 Livingston South Pool.

29, 150' from N. line, 560' from W. line, SW NW. J. Kesl, Jr. #1 Engelke. Drlg. 517' 3-28-50 Spd. 3-24-50 WN (Livingston Pool).

32, 340' from N. line, 100' from W. line, NE SW. J. Kesl, Jr. #1 C. H. Wolf. D&A 3-7-50 TD 580' Pennsylvanian ss., top 525' Spd. 2-25-50 WN (Livingston South Pool).

6N, 7W, Omphghent Twp.

12, NE NE SE. Pennington & Hopkins #1 E. Albrecht. D&A 3-28-50 TD 556' Pennsylvanian ss., top 495' Spd. 6-10-49. WN (Livingston Pool).

21, 575' from N. line, 1460' from W. line, SW. R. Updike #1 F. I. Randle. D&A 3-14-50 TD 573' Pennsylvanian ss., top 535' Spd. 3-2-50 WF.

MARION COUNTY

1N, 1E, Centralia Twp.

36, 488' from N. line, 330' from W. line, NW SE. L. E. Ostrom #1 W. Fouts. D&A 3-14-50 TD 2482' Ste. Genevieve ls., top 2353' Spd. 2-4-50 WF.

3N, 2E, Tonti Twp.

24, SW NW SW. G. C. Schoonmaker #1 W. E. Reason. Drlg. 2370' 3-28-50 Spd. 3-21-50 WF.

4N, 2E, Foster Twp.

14, SW NE SE. C. Wood #1 W. R. Doolen. D&A 3-28-50 TD 2276' Ste. Genevieve ls., top 2160' Spd. 3-18-50 WF.

MONTGOMERY COUNTY

8N, 5W, South Litchfield Twp.

10, 291' from S. line, 330' from W. line, SW NW. C. P. Long #1 C. E. Bishop. D&A (CDU) 3-28-50 Spd. 3-1-50. WN (Litchfield Pool).

14, NW NE NW. C. P. Long #1 C. Schmidt. Drlg. 400' 3-28-50 WN (Litchfield Pool)

MORGAN COUNTY

13N, 8W, Waverly Twp.

9, C NE SE. Murwood Oil & Gas Co. #1 E. W. Carr Comm. Comp. 3-21-50 TD 1092' IP 1,740,000 cu. ft. gas Devonian ls., top 1077' Spd. 1-20-50 Acidized 6000 gals. Waverly Gas Pool.

MORGAN COUNTY (Continued)
13N, 8W, Waverly Twp.
15, 660' from N. line, 660' from E. line, C NE NE. Murwood Oil & Gas #1 O. Sims Comm. Tstg. 3-28-50 Spd. 11-9-49. WN (Waverly Pool).

MOULTRIE COUNTY
12N, 6E, Whitley Twp.
11, NW NE NE. Paul Doran Est. #1 J. Edwards. MIRT 3-28-50 WF.

PERRY COUNTY
4S, 3W, Beaucoup Twp.
9, SW SW NE. W. O. Schock #1 M. Ental. Drlg. 2664' 3-28-50 Spd. 3-15-50 WF.

RICHLAND COUNTY
2N, 10E, Madison Twp.
12, SW NE SE. R. P. Johnson et al #2 C. W. Moore. D&A 3-28-50 TD 3248' Ste. Genevieve ls., top 3204' Spd. 3-19-50. Calhoun East Pool.

23, SE SE SW. D. Baines et al #1 C. Sickmeir. Junked Hole (SO) 3-21-50 TD 3275' Ste. Genevieve ls., top 3208' Spd. 2-23-50 Parkersburg West Pool.

27, NW SE SW. W. H. Bears et al #1 R. Knakmuhs. Drlg. 2910' 3-28-50. Spd. 3-19-50 WN (Maple Grove Pool).

29, NW SW NW. F. A. Noah #1 F. Stover. Drlg. 2890' 3-28-50 Spd. 3-19-50 WN (Seminary Pool).

2N, 11E, Madison Twp.
7, 330' from S. line, 330' from W. line, Frac. SW. R. D. Johnson #1 Schwarzlose. D&A (SO) 3-21-50 TD 3318' PB 2900' Ste. Genevieve ls., top 3239' Spd. 2-24-50 Calhoun East Pool.

7, 330' from N. line, 330' from E. line, Frac. SW. Wiser Oil Co. #3 F. Slunaker. Comp. 3-14-50 IP 37 BOP & 250 BW TD 3280' McClosky ls., top 3273' Spd. 2-10-50 Acidized 3000 gals. Calhoun East Pool.

3N, 10E, Olney Twp.
17, SE SE NE. D. Baines et al #1 C. Schonert "A". TD 3165' Spd. 3-17-50 WN (Olney South Pool).

3N, 11E, Olney Twp.
19, NE NE SE. S. L. Deadman #1 P. Grubb. LOC 3-28-50 WF.

3N, 14W, Claremont Twp.
30, SE SE SW. Calvert Drlg. Co. #1 A. McLean. Drlg. 1520' 3-28-50. Spd. 3-25-50 WN (Parkersburg Cons. Pool).

4N, 10E, Preston Twp.
4, 430' from S. line, 330' from W. line, NW SW. N. C. Davies et al #1 B. Wilson. Comp. 3-7-50 IP 9 BOP & 5 BW TD 2985' PB 2924' McClosky ls., top 2889' Spd. 12-16-49. Acidized 1000 gals. EXTENSION TO CLAY CITY-NOBLE POOL.

SALINE COUNTY
7S, 7E, Rector Twp.
33, NW SW NE. M. E. Affeld #1-A Ely Gholson. Temp. Abd. (SO) 3-7-50 TD 3116' PB 2320' Ste. Genevieve ls., top 2993' Spd. 7-2-49. WF.

SALINE COUNTY (Continued)

9S, 7E, Cottage Twp.

13, SW NW NE. W. C. McBride #1 M. Beagle. Fsg. 1951' 3-28-50 Spd. 3-19-50 WF.

SANGAMON COUNTY

15N, 3W, Cooper Twp.

14, SW NW NW. C. Blakley & Grubb #1 Cooper. TD 1390' 3-28-50 Spd. 12-5-49. WN (Roby Pool).

14, NE SW NW. C. Blakley & F. Grubb #1 Langenfeldter. Abd. Loc. 3-28-50. WN (Roby Pool).

SHELBY COUNTY

11N, 5E, Richland Twp.

13, NE NW NW. Paul Doran et al #1 York. D&A 3-7-50 TD 2205' Ste. Genevieve ls., top 2076' Spd. 2-24-50 WF.

11N, 6E, Ash Grove Twp.

2, SW SW NE. Paul Doran #1 S.E. Wallace. D&A 3-21-50 TD 2342' Ste. Genevieve ls., top 2251' Spd. 3-8-50 WF.

14N, 3E, Penn Twp.

34, SW SE SE. H. R. Lippitt #1 V. Parsley. D&A 3-28-50 TD 2869' Devonian ls., top 2801' Spd. 2-23-50 Acidized 3000 gals. WF.

TAZEWELL COUNTY

26N, 3W, Washington Twp.

5, 6' from S. line, 356' from E. line, SE. J. Dietrich & S. Bauman #1 T. O. Shor SD 400' 3-28-50 Spd. 5-24-49. WF.

WABASH COUNTY

1N, 12W, Wabash Twp.

12, 1781' from N. line, 330' from E. line, NE. J. S. Young, Jr. #1 Fox & Payne. D&A 3-14-50 TD 2266' Ste. Genevieve ls., top 2164' Spd. 1-16-50 Allendale Pool.

21, NE NE SE. Calvert Drlg. Co. #1 G. Stilwell. D&A (CDU) 3-28-50 Spd. 3-19-50 Allendale Pool.

1N, 13W, Friendsville Twp.

11, SW NW NE. W. P. Mueller #1 N. J. Skelton. Drlg. 2625' 3-28-50 Spd. 9-21-49 WN (Friendsville North Pool).

1N, 13W, Lancaster Twp.

21, SE SE NW. Ashland et al #3 M. C. Kortge. D&A 3-28-50 TD 2530' Bethel ss., top 2510' Spd. 3-19-50 Lancaster South Pool.

1N, 13W, Lick Prairie Twp.

21, SE NW SE. Ashland #1 A. L. Seibert. D&A (SO) 3-14-50 TD 2817' Ste. Genevieve ls., top 2680' Spd. 3-4-50 WN (Lancaster South Pool).

1N, 13W, Friendsville Twp.

23, SE SE SW. C. E. Skiles #1 D. Liddle "C". D&A 3-28-50 TD 1755' Biehl ss., top 1737' Spd. 3-19-50 WN (Maud Cons. Pool).

WABASH COUNTY (Continued)

1N, 13W, Friendsville Twp.

26, SW NE NW. C. E. Skiles #1 R. Stoltz. D&A 3-21-50 TD 1775' Biehl ss., top 1760' Spd. 3-14-50 Maud Cons. Pool.

1N, 13W, Lick Prairie Twp.

33, NW NE SW. J. F. Balderson #1 E. G. Mundy. WOC 3-28-50 Spd. 3-16-50 WN (Maud Cons. Pool).

2S, 13W, Bellmont Twp.

6, SW SE NE. I. Atha #1 C. Fisher. Comp. 3-28-50 IP 26 BOP TD 2629' Bethel ss., top 2604' Spd. 2-14-50 Shot 40 qts. Maud North Cons. Pool.

6, NW NW NE. Sohio #1 A. E. Frese "B". Comp. 3-28-50 IP 11 BOP & 8 BW. TD 2950' PB 2650' Bethel ss., top 2634' Spd. 1-20-50 Shot 60 qts. Maud North Cons. Pool.

2S, 13W, Coffee Twp.

8, SE SW SW. C. E. Skiles #3 R. Cowling. Comp. 3-21-50 IP 50 BOP TD 2574' PB 2560' Bethel ss., top 2549' Spd. 1-28-50 Shot 30 qts. New Harmony-Keensburg Cons. Pool.

8, SW SE SW. C. E. Skiles #1 Higgenson "B". Comp. 3-28-50 IP 16 BOP TD 2569' PB 2562' Bethel ss., top 2544' Spd. 2-7-50 Shot 50 qts. New Harmony-Keensburg Cons. Pool.

18, NE SE NE. C. E. Skiles #1 Cowling "B". Comp. 3-14-50 IP 12 BOP TD 2581' Bethel ss., top 2568' Spd. 1-1-50 Shot 20 qts. New Harmony-Keensburg Cons. Pool.

18, SE SE NE. C. E. Skiles #2 Cowling "B". Comp. 3-14-50 IP 6 BOP TD 2580' PB 2573' Bethel ss., top 2564' Spd. 1-30-50 Shot 65 qts. New Harmony-Keensburg Cons. Pool.

2S, 13W, Compton Twp.

18, 990' from S. line, 1515' from W. line, Frac. SW. C. E. Skiles #1 E. Schmidt. Comp. 3-21-50 IP 100 BOP TD 2901' PB 2837' Rosiclare ls., top 2815' Spd. 12-27-49. Acidized 5000 gals. EXTENSION TO NEW HARMONY-KEENSBURG CONS. POOL.

WAYNE COUNTY

1N, 5E, Orchard Twp.

9, NE NW NE. D. Shendle #1 J. H. Fathoree. D&A 3-21-50 TD 3147' St. Louis ls., top 3141' Spd. 3-3-50 WN (Zenith South Pool).

29, NE SE SE. O. Henson Drlg. #1 Richison. Comp. 3-21-50 IP 22 BOP TD 2906' McClosky ls., top 2901' Spd. 2-20-50 Acidized 1000 gals. DISCOVERY WELL OF ORCHARDVILLE POOL.

1S, 6E, Berry Twp.

23, NE SE NW. Robinson & Puckett #1 T. E. Smith. Comp. 3-14-50 IP 285 BOP TD 3193' McClosky ls., top 3177' Spd. 2-9-50 Acidized 2000 gals. Johnsonville South Pool.

WAYNE COUNTY (Continued)

1S, 6E, Berry Twp.

23, SW NE NW. Robinson & Puckett #2 T. E. Smith. D&A (SSO) 3-7-50 TD 3217' Ste. Genevieve ls., top 3111' Spd. 2-18-50 Johnsonville South Pool.

1S, 8E, Jasper Twp.

10, NE SE NE. J. W. Steele #1 M. Hinkle. Comp. 3-21-50 IP 52 BOP TD 3046' Aux Vases ss., top 3028' Spd. 11-24-49. Shot 80 qts. Clay City-Noble Cons. Pool.

10, NW SE NE. J. W. Steele #2 M. Hinkle. Comp. 3-21-50 IP 26 BOP TD 3052' Aux Vases ss., top 3034' Spd. 2-6-50 Shot 60 qts. Clay City-Noble Cons. Pool.

11, NW NW NW. Pure #3 L. A. Gillison. Comp. 3-7-50 IP 73 BOP TD 3024' Aux Vases ss., top 2992' Spd. 1-26-50 Shot 84 qts. Clay City-Noble Cons. Pool.

15, SW SW NE. J. W. Rudy #1 B. F. Ellis "A". Comp. 3-14-50 IP 40 BOP TD 3164 Rosiclare ls., top 3153' Spd. 2-14-50 Acidized 2000 gals. Clay City-Noble Cons. Pool.

15, NW SW SE. J. W. Rudy #1 Wheat. D&A (SSO) 3-21-50 TD 3183' Ste. Genevieve ls., top 3110' Spd. 3-4-50 Clay City-Noble Cons. Pool.

22, N 1/2 NW NW. J. W. Steele #1 W. Thomason. Comp. 3-21-50 IP 9 BOP TD 3110' Aux Vases ss., top 3088' Spd. 11-6-49. Shot 40 qts. Clay City-Noble Cons. Pool.

22, E 1/2 NW NW. J. W. Steele #2 Thomason. Comp. 3-21-50 IP 10 BOP & 1 BW TD 3115' Aux Vases ss., top 3093' Spd. 12-18-49 Shot 30 qts. Clay City-Nobl Cons. Pool.

22, N 1/2 NE NW. J. W. Steele #1 J. A. Wylie. Comp. 3-21-50 IP 22 BOP TD 309 Aux Vases ss., top 3072' Spd. 11-16-49 Shot 85 qts. Clay City-Noble Cons. Pool.

2S, 7E, Big Mound Twp.

20, NW SE SE. Nation #1 Simpson. MIRT 3-28-50 WN (Aden Cons. Pool).

25, NW NE NW. Robinson & Puckett #1 Nelson. MIRT 3-28-50 WN (Mill Shoals Pool'

2S, 8E, Grover Twp.

17, SE NW SW. Robinson & Puckett & Continental #3 C. W. Osborne. D&A (SO) 3-14-50 TD 3364' Ste. Genevieve ls., top 3281' Spd. 2-26-50 Fairfield Pool.

17, SE NW SE. Robinson & Puckett #3 Wayne Petroleum Co. Comp. 3-14-50 IP 20 B TD 3267' Aux Vases ss., top 3243' Spd. 1-20-50 Shot 97 qts. Fairfield Pool.

17, NE SE SW. Stewart Oil #3 C. W. Osborne. Comp. 3-7-50 IP 110 BOP & 58 BW. TD 3384' PB 3370' Rosiclare ss., top 3340' Spd. 2-4-50 Fairfield Pool.

WAYNE COUNTY (Continued)

2S, 9E, Leech Twp.

15, SE SE SE. Tuley & Carter #1 C. Headley. D&A (SO) 3-28-50 TD 3363' Ste. Genevieve ls., top 3238' Spd. 3-11-50 WN (Goldengate Cons. Pool).

31, SE SE NE. J. W. Steele #1 H. S. Taylor. COAS 3-28-50 Spd. 3-5-50 WN (Half Moon Pool).

36, NE SE SE. Texas #1 E. H. O'Daniel. Abd. Loc. 3-7-50 WN (Mitchell Pool).

WHITE COUNTY

4S, 10E, Phillips Twp.

8, SW NE SW. C. E. Brehm #2 W. I. Green Comm. Comp. 3-21-50 IP 30 BOP & 1 BW TD 3090' Aux Vases ss., top 3088' Spd. 12-8-49 Shot 15 qts. Centerville East Pool.

18, 3000' from N. line, 2970' from E. line, Sec. Fox & Fox #2-A Barbre-Williams. Comp. 3-14-50 IP 100 BOP & 50 BW TD 2239' PB 2230' Palestine ss., top 2224' Spd. 11-16-49 Shot 20 qts. Centerville East Pool. NEW PAY IN POOL.

5S, 9E, Carmi Twp.

4, SE SE SE. C. E. Brehm #1 Green-Gates Comm. D&A 3-28-50 TD 3394' Ste. Genevieve ls., top 3285' Spd. 3-7-50 Carmi North Pool.

24, SE SW SW. W. O. Lucas #1 E. Renshaw Est. D&A 3-28-50 TD 3251' Ste. Genevieve ls., top 3103' Spd. 3-14-50 WN (Carmi Pool).

30, SE SE SE. Fox & Fox #1 M. Williams. D&A 3-21-50 TD 2689' Hardinsburg ss., top 2650' Spd. 3-6-50 Stokes-Brownsville Pool.

6S, 10E, Emma Twp.

15, SE NE SW. Inland Prod. #1 M. Chapman. D&A 3-21-50 TD 3087' Ste. Genevieve ls., top 2959' Spd. 3-1-50 WN (Concord Pool).

6S, 11E, Emma Twp.

18, NE NW NE. C. E. Skiles #1 E. B. Alford. WOC 3-28-50 Spd. 12-7-49. WN (Maunie South Pool).

18, 1900' from S. line, 990' from W. line, Frac. NE. C. E. Skiles #1 S. H. Arnold. LOC 3-28-50 WN (Maunie South Pool).

7S, 8E, Indian Creek Twp.

10, SW SW SE. Coral Oil Co. #1 J. McGill et al. D&A 3-7-50 TD 3130' Ste. Genevieve ls., top 3031' Spd. 2-19-50 Roland Pool.

7S, 9E, Heralds Prairie Twp.

9, NW SE SW. W. R. Cochran #1 J. A. Sutton. D&A 3-28-50 TD 3062' Ste. Genevieve ls., top 2991' Spd. 2-25-50 WN (Herald Pool).

OLD WELLS REWORKED

PERRY COUNTY

4S, 4W, Swanwick Twp.

5, NE SW NE. Alfred Thornton #1 Frances Thornton. Drlg. 780' 3-28-50 Spd. 1946. WF. Formerly D&A.

WABASH COUNTY

1S, 13W, Bellmont Twp.

18, SE SE NE. Dale Hopkins (Was Hayes & Wolfe) #1 G. Wirth. Comp. 3-21-50 IP 190 BOP TD 2672' PB 2144' Tar Springs ss., top 2115' Maud North Cons. Pool. NEW PAY IN POOL. Formerly D&A.

ERRATA

November 1949 completions which were omitted from November Drilling Report.

CHRISTIAN COUNTY

13N, 1E, Prairieton Twp.

3, NW SE SW. Nat'l. Assoc. & Continental #35 J. H. Lawrence. Comp. 11-8-49. IP 114 BOP TD 2320' Devonian ls., top 2290' Spd. 10-9-49 Acidized 1000 gals. Assumption North Pool.

16, SE SE NW. Nat'l. Assoc. & Continental #3 I. Traughber. Comp. 11-8-49. IP 116 BOP TD 2309' Devonian ls., top 2281' Spd. 10-13-49 Acidized 3000 gals. Assumption North Pool.

CLAY COUNTY

3N, 6E, Harter Twp.

17, SE SE NE. Indiana Farm Bureau #4 Wells. Comp. 11-8-49 IP 51 BOP & 10 BW TD 2725' Bethel ss., top 2714' Spd. 10-3-49. Shot 75 qts. Kenner North Pool.

4N, 7E, Hoosier Twp.

23, NW SE SW. Magnolia #1 L.S. Toliver. Comp. 11-8-49 IP 19 BOP TD 2625' Cypress ss., top 2611' Spd. 10-12-49 Shot 20 qts. Sailor Springs Cons. Pool.

CLINTON COUNTY

3N, 2W, Irishtown Twp.

17, SW SW NE. E.J. Goldschmidt #4 Wohlwend. Comp. 11-8-49 IP 9 BOP & 14 BW TD 1188' Bethel ss., top 1185' Spd. 10-19-49. Keyesport Pool.

EDGAR COUNTY

12N, 11W, Elbridge Twp.

2, NW SE NE. Nat'l. Assoc. & Continental #2 Elliot-Lukkon-Mason Comm. Comp. 11-8-49 IP 58 BOP TD 998' Fredonia ls., top 975' Spd. 10-16-49 Acidized 500 gals. Elbridge Pool.

WAYNE COUNTY

1S, 8E, Jasper Twp.

7, SW SW SE. Watkins Drlg. Co. #1 S. Farris. Comp. 11-15-49 IP 140 BOP TD 3118' Aux Vases ss., top 3082' Spd. 10-20-49 Shot 140 qts. Clay City-Noble Con. Pool

14, NW NE SW. J.W. Steele #1 W.C. Limport. Comp. 11-15-49. IP 35 BOP TD 3152' Rosiclare ls., top 3143' Spd. 10-11-49 Acidized 7000 gals. Clay City-Noble Con. Pool

2S, 8E, Grover Twp.

17, NE NW SE. Robinson & Puckett #2 Wayne Pet. Co. Comp. 11-15-49 IP 8 BOP TD 3267' Aux Vases ss., top 3242' Spd. 10-11-49 Shot 99 qts. Fairfield Pool.

WHITE COUNTY

4S, 14W, Phillips Twp.

22, SW NW NW. V.R. Gallagher #4 Ford. Comp. 11-15-49 IP 99 BOP TD 2858' Aux Vases ss., top 2836' Spd. 10-21-49 Shot 110 qts. New Harmony-Keensburg Cons. Pool.

6S, 11E, Emma Twp.

19, SE SW NW. Magnolia #3 Tar Springs Unit #2. Comp. 11-15-49 IP 7 BOP & 17 BW TD 2303' Tar Springs ss., top 2286' Spd. 10-19-49 Shot 30 qts. Maunie South Pool

PRODUCING WELLS PLUGGED - FEBRUARY 25 to MARCH 24, 1950*

Company	Farm and Well Number	Location	Total Depth in Feet	Date Plugged	Pool Name
		CLAY COUNTY			
Gulf Refining	J. Franklin #1	SE NE NE, 35-4N-7E	2328	3-12-50	Sailor Springs Cons.
Sohio Petroleum	W.S. Denton #1	NW SW NW, 13-4N-8E	3024	3-11-50	Passport
Pure Oil	Louise Zander #5	1010' NL, 1000' EL, NE NE, 17-5N-7E	2530	1-3-50	Sailor Springs Cons.
		CLINTON COUNTY			
Louis Lilly	St. Clair Foundry Well #1	2520' SL, 180' EL, NE SW, 12-1N-1W	1400	2-10-50	Centralia
Nick Barbaro	Martin Knolhoff #2	646' SL, 357' WL, SE NW, 11-1N-2W	1319	2-13-50	Hoffman
		CRAWFORD COUNTY			
Tide Water Assoc.	John A. Ikemire #17	377' SL, 205' EL, SE SW, 10-7N-13W	965	3-2-50	Main
M. L. Dorsey	Minnie Markwell #2	860' SL, 420' WL, NW SW NE, 7-7N-12W	985	3-1-50	"
" " "	" " #11	650' SL, 200' WL, NW SW NE, 7-7N-12W	1036	2-26-50	"
" " "	" " #12	1130' SL, 180' WL, NW SW NE, 7-7N-12W	1011	3-2-50	"
		CUMBERLAND COUNTY			
Forest Oil	L. C. Lacey #15	175' SL, 180' EL, NE SE, 14-10N-10E	586	2-28-50	Siggins
" " " " "	#6	180' NL, 90' WL, NW NE SE SE, 14-10N-10E	583	3-17-50	"
" " " " "	#7	100' SL, 200' WL, NE SE SE, 14-10N-10E	588	3-16-50	"
" " " " "	#9	200' NL, 200' EL, SE SE SE, 14-10N-10E	508	3-9-50	"
" " " " "	#14	290' NL, 200' EL, SE SE, 14-10N-10E	600	3-16-50	"
		EDWARDS COUNTY			
Freeman Lomelino	A.B. Siebert #1	1951' NL, 330' WL, NW, 7-1N-14W	3225	2-4-50	Maplegrove E.
Magnolia	J. L. Curtis #1	SW SW SW, 30-1S-14W	3234	2-4-50	Albion Cons.
		JASPER COUNTY			
Sohio Petroleum	Cora Love #1	NW NW NW, 24-5N-10E	2946	3-8-50	Dundas East
Lane Oil & Gas	C. E. Henry #1	330' SL, 990' WL, SW NW, 17-6N-10E	2901	3-1-50	Clay City-Noble Cons.
		JEFFERSON COUNTY			
Magnolia	T. J. Harvey #3	1677' SL, 332' WL, E SW, 22-2S-1E	2191	3-18-50	Roaches

* Includes some wells plugged earlier but not previously reported.

PRODUCING WELLS PLUGGED - FEBRUARY 25 to MARCH 24, 1950 (Continued)

Company	Farm and Well Number	Location	Total Depth in Feet	Date Plugged	Pool Name
		LAWRENCE COUNTY			
Ohio Oil	Robt. Irwin #6	1000' SL, 150' WL, SW SW, 13-3N-12W	1600	2-27-50	Lawrence
" "	" " #12	800' NL, 200' EL, NE SW, 13-3N-12W	1807	3-7-50	"
" "	" " #14	500' SL, 150' EL, SW, 13-3N-12W	1730	3-13-50	"
Roy Nigh	Tom Seed #7	NW, 10-3N-12W	1590	3-9-50	"
		WABASH COUNTY			
Bennott Bros.	E. Hinderliter #1	NE NW, 11-1N-14W	2872	3-15-50	Berryville Cons.
		WAYNE COUNTY			
Bell Brothers	R.J. Goodman #1	1320' NL, 726' WL, NW SE, 14-1S-8E	3138	2-28-50	Clay City-Noble Cons.
		WHITE COUNTY			
S.C. Yingling	Bump #1	SW SE NW, 33-3S-14W	2907	2-23-50	New Harmony-Keensburg Cons.

DRY HOLES PLUGGED - FEBRUARY 25 to MARCH 24, 1950*

Company	Farm and Well Number	Location	Total Depth in Feet	Date Plugged	Wildcat or Pool Name
		BOND COUNTY			
Mayor Drlg.	M.J. Brown #2	NE SW NE, 30-7N-3W	1227	3-11-50	Panama
R.E. & L.L. Benoist	C.L. Koontz #1	NE NW NE, 25-7N-4W	941	3-1-50	Wildcat
C.&M. Production	Krummel #1	SW SW SW, 29-7N-3W	1050	3-2-50	"
L.L. Chevalier	Ralph R. Rasler #1	SE NE NW, 21-6N-2W	2288	3-1-50	Woburn South
		CLARK COUNTY			
Davis Lambert	Ella Boyer #1	SE SE SW, 25-12N-14W	498	2-11-50	Westfield E.
C.C. & Bruce Mashurn	Helen C. Schroeder #1	SW SW SE, 27-12N-14W	460	3-2-50	Westfield
W.H. Garner	Cunningham #2	SE NW SW, 34-12N-14W	478	2-4-50	"
		CLAY COUNTY			
Comer W. Benson	Homer Maxwell #1	SW SW SE, 7-4N-7E	3024	3-18-50	Wildcat
Coy Oil Co.	Chas. E. Wolf Est. #1	NE SE SW, 29-5N-7E	2951	11-1-49	"
		CLINTON COUNTY			
Paul Doran	Chas. Johnpeter #1	NE SW SE, 23-1N-3W	1357	3-13-50	Wildcat
Ash Drlg. Co.	Hoffsommer #2	1270' NL, 710' EL, NE SE, 12-2N-4W	1248	2-7-50	Frogtown
E.J. Goldschmidt	Arthur Cartmill #1	NW SE SE, 17-3N-2W	1187	3-4-50	Keyesport
John F. Dunnill	Reinkensmeyers #1	SE NE SE, 14-3N-3W	1226	3-8-50	Wildcat
G.L. Reasor	William B. Davis #2	NE NW NW, 3-3N-2W	2651	3-17-50	"
		EDGAR COUNTY			
Sun Oil	Estella Guymon #1	SW SW SW, 20-13N-10W	2140	3-7-50	Wildcat
Carl B. Anderson	Grace Huffman #1	165' SL, 990' EL, SE, 17-14N-10W	987	3-8-50	"
Frederick Cline	Webster #1	NE NE SW, 7-12N-10W	2085	2-18-50	"
P.M. Henderson	Henderson #1	862' NL, 330' EL, NW SE, 23-14N-14W	325	2-20-50	Warrenton-Borton
John W. Rudy	Standfield #1	CW 1/2 NW SW, 34-15N-14W	452	2-16-50	Wildcat
Caro Oil & Gas	Leonard Waller #3	SE SW SE, 4-13N-13W	431	3-9-50	Dudley
Wm. A. Fullenkamp	Daisy Baber #3	NE NW SE, 20-13N-13W	480	2-6-50	Wildcat
R.W. Slomaker Jr. & Russell Cobb Jr.	John A. Holfrich #1	SE SE NW, 14-14N-14W	438	2-24-50	"
		EDWARDS COUNTY			
S.J. Tucker	Schock-Cowling Comm. #1	990' SL, 530' EL, SE, 1-2S-10E	1646	4-12-49	Albion Cons.
		EFFINGHAM COUNTY			
A. Doty	H. J. Rieger #1	NW SW NW, 17-8N-4E	1603	3-15-50	Loudon
		FAYETTE COUNTY			
Arnold Valter	T. Myers #1-B	1448' SL, 330' WL, SE SW, 25-8N-3E	1709	3-15-50	Loudon
G. A. Oexner	Durbin #1	NE NW NE, 26-8N-3E	1627	3-14-50	"
Smith Oil Associates	Kuffel #B-2	NW NE NE, 2-7N-3E	1613	3-3-50	"

* Includes some wells plugged earlier but not previously reported.

DRY HOLES PLUGGED - FEBRUARY 25 to MARCH 24, 1950 (Continued)

Company	Farm and Well Number	Location	Total Depth in Feet	Date Plugged	Wildcat or Pool Name
		FRANKLIN COUNTY			
Waller J. McGlasson	Waller J. McGlasson	260' NL, 95' WL, NW SW, 15-7S-4E	3111	2-24-50	Thompsonville North
" " "	Fred Hall #1	SW NW SW, 13-7S-4E	3211	3-16-50	Wildcat
		GALLATIN COUNTY			
T.A. Ferrall	Clyde Downen #2	SW SE NE, 1-8S-9E	3000	3-17-50	Inman W. Cons.
Cherry & Kidd	JamesT. Lawler #1	SE NE NW, 13-8S-9E	2973	3-19-50	Wildcat
Clarence Angle	Lulu Egli #2	SE NW NW, 29-7S-10E	2198	3-11-50	Herald East
C.H. Murdick	S. Duvall #1	SE NE SE, 28-7S-8E	2481	2-24-50	Omaha
" " "	Alf Dixon #2	SW SW SW, 27-7S-8E	1578	3-7-50	"
S.J. Tucker	Otis Bruce #1	SW SE SW, 27-7S-8E	2090	2-28-50	"
Joe Reznik	Jessie Kinsal et al #1	398' NL, 335' EL, NW NE, 26-7S-8E	2916	2-23-50	Wildcat
		HAMILTON COUNTY			
E.W. Pearson (Texas)	Henry Irvin #1	W NW NW, 26-6S-6E	2766(3136)	3-21-50	Walpole
		JASPER COUNTY			
Geo. C. Schoonmaker	Genell Ingram et al #1-A	NW NW NW, 34-6N-8E	3172	3-15-50	Wildcat
A.J. Slagter Jr.	Dean Hall #1	NE SW SE, 13-7N-8E	3082	2-17-50	"
Jack Austin	L.C. Catt et al #1	NW NE SE, 35-7N-10E	2729	3-5-50	"
Ashland Oil & Ref.	J. Kittle et al #1	330' NL, 246' EL, NE SW, 3-5N-9E	3176	2-15-50	Bogota South
		LAWRENCE COUNTY			
Ryan and Sharp	Tom Diver et al #2	SE NE SE, 12-2N-12W	1015	2-27-50	Lawrence
Calvert & Willis	Starkman #1	NE NW SW, 7-2N-12W	1860	3-10-50	Wildcat
C.M. Murdick	Omer L. Cunningham #1	NE SW SE, 15-2N-13W	2734	3-12-50	"
Big Four Oil & Gas	E.E. Hankins #1	NW NE SE, 18-2N-12W	1700	3-11-50	Ruark
John M. Zanetis	G.W.M. Lewis #1	990' SL, 495' WL, SW SE, 25-4N-13W	1885	2-27-50	Lawrence
Ryan & Sharp	Tom Diver #3	SW SE SE, 12-2N-12W	964	3-17-50	"
J.S. Young Jr.	Buchanan #1	SE NE SW, 13-2N-12W	1395	2-27-48	Wildcat
" " " "	Citizens Trust Co, Tedford Comm. #2	700' NL, 660' EL, NE NW, 13-4N-11W	3031	12-8-49	Russellville Gas
		MADISON COUNTY			
Virgil H. Mullen	Mullen #1	NW NW NE, 28-6N-6W	567	3-13-50	Wildcat
J.R. Bradshaw	Schuette #1	448' SL, 236' WL, SE SW, 9-6N-6W	560	3-10-50	"
A.J. Haufmann	August Sievers #1	NE NW SW, 28-6N-6W	565	3-13-50	Livingston S.
Roy Updike	Freeman I. Randle #1	575' NL, 1460' WL, NW SW, 21-6N-7W	573	3-8-50	Wildcat
" "	Edgar D. Best #1	1781' SL, 1' WL, SE, 12-6N-7W	550	2-6-50	"
Joseph Kesl, Jr.	Arnold Hosto #1	500' NL, 500' WL, SE NE, 18-5N-5W	680	2-20-50	"

DRY HOLES PLUGGED - FEBRUARY 25 to MARCH 24, 1950 (Continued)

Company	Farm and Well Number	Location	Total Depth in Feet	Date Plugged	Wildcat or Pool Name
		MADISON COUNTY (Continued)			
W.O. Laswell	Geo. M. Suhre #1	SE SE SE, 33-6N-6W	610	2-8-50	Wildcat
E.A. Obering	Fred W. Korsmeyer #1	SE SW SE, 20-5N-5W	1980	3-5-50	"
George Zicos	Ignats Renke #1	SW SW NE, 28-6N-6W	571	3-4-50	Livingston S.
		MARION COUNTY			
The Texas Co.	M.M. Friedrich Comm. #2	NE NE SW, 15-1N-2E	2152	3-13-50	Salem
L. E. Ostrom	Wm. Fouts #1	488' NL, 330' WL, NW SE, 36-1N-1E	2476	3-8-50	Wildcat
		MONTGOMERY COUNTY			
Chas. Patrick Long	Chas. Edward Bishop #1	291' SL, 330' WL, SW NW, 10-8N-5W	655	3-9-50	Wildcat
		RANDOLPH COUNTY			
Henson Drlg.	Robt. J. Maxwell et al #1	SE SE NE, 31-5S-5W	532	2-24-50	Wildcat
		RICHLAND COUNTY			
John L. Fye	R. D. Fisher #1	73' NL, 330' WL, SW SW, 31-3N-14W	3300	2-24-50	Wildcat
Don Baines	C. Sickmeier #1	SE SE SW, 23-2N-10E	3275	3-15-50	Parkersburg W.
		ST. CLAIR COUNTY			
E.A. Obering	Gordley #1	NW NW SE, 10-2N-6W	2211	2-16-50	Wildcat
		SHELBY COUNTY			
Paul Doran	York #1	NE NW NW, 13-11N-5E	2205	3-5-50	Wildcat
		WABASH COUNTY			
Ashland Oil & Ref.	A.L. Seibert #1	SE NW SE, 21-1N-13W	2817	3-14-50	Wildcat
J.S. Young, Jr.	Payne & Fox #1	1781' NL, 330' EL, NE, 12-1N-12W	2260	3-11-50	Allendale
		WAYNE COUNTY			
Dean Shendle	Jesse H. Fatheree #1	NE NE NE, 9-1N-5E	3147	3-15-50	Wildcat
J. W. Rudy	C. Wheat #1	NW SW SE, 15-1S-8E	3183	3-12-50	Clay City-Noble Cons.
Robinson-Puckett	C.W. Osborn #3	SE NW SW, 17-2S-8E	3363	3-10-50	Fairfield
" "	Thomas E. Smith #2	SW NE NW, 23-1S-6E	3217	2-26-50	Johnsonville S.
		WHITE COUNTY			
Fox & Fox	B. Williams #1	SE SE SE, 30-5S-9E	2689	3-18-50	Stokes-Brownsville
Clarence E. Brehm	Green-Gates Comm. #1	SE SE SE, 4-5S-9E	3394	3-18-50	Carmi North
S.J. Tucker	J.R. McGill et al #1	SW SW SE, 10-7S-8E	3129	3-5-50	Roland
C.E. Skiles	Lowell Dagley #1	SW NW NE, 13-7S-9E	3137	2-26-50	Herald East
Inland Producers	Mary Chapman #1	SE NE SW, 15-6S-10E	3087	3-13-50	Wildcat
W.R. Cochran	John A. Sutton #1	NW SE SW, 9-7S-9E	3020	3-6-50	"

Alphabetical List of Oil and Gas Pools

March 28, 1950

Pool: County	Twp.	Range
Ab Lake: Gallatin	8S	10E
Aden Consol: Hamilton, Wayne	2-3S	7E
Aden North (c): Wayne	2-3S	7E
Aden S: Hamilton	3S	7E
Akin: Franklin	6S	4E
Akin West: Franklin	6S	4E
Albion Consol: Edwards, White	1-3S	10,11E,14W
Albion E: Edwards	2S	14W
Albion North (c): Edwards	1S	11E
Allendale: Wabash, Lawrence	1-2N	11-13W
Allison-Weger: Crawford	5N	11-12W
Alma: Marion	4N	2E
Amity: Richland	4N	14W
Assumption: Christian	13N	1E
Assumption North: Christian	13N	1E
Ava-Campbell Hill (a): Jackson	7S	4W
Ayers (gas): Bond	6N	3W
Barnhill: Wayne	2-3S	8E
Barnhill East (c): Wayne	2S	9E
Bartelso: Clinton	1N	3W
Bartelso S: Clinton	1N	3W
Bartelso W: Clinton	1N	3W
Beaver Creek: Bond	4N	2-3W
Beaver Creek North: Bond	4N	3W
Beaver Creek South: Clinton	3N	2W
Bellair: Crawford, Jasper	8N	14W
Belle Prairie: Hamilton	4S	6E
Belle Rive: Jefferson	3S	4E
Beman: Lawrence	3N	11W
Beman East: Lawrence	3N	10W
Bend: White	5S	14W
Bennington: Edwards, Wayne	1N	9-10E
Bennington S (a): Edwards	1N	10E
Benton: Franklin	6S	2-3E
Benton N: Franklin	5-6S	2E
Berryville Consol.: Wabash, Edwards	1-2N	14W
Bessie: Franklin	6S	3E
Bible Grove Consol. (c): Clay, Effingham	4-6N	6-7E
Bible Grove E (c): Clay	5N	7E
Bible Grove North: Effingham	6N	7E
Bible Grove S: Clay	5N	7E
Birds: Crawford, Lawrence	5N	10-11W
Blairsville: Hamilton	4S	7E
Bogota: Jasper	6N	9E
Bogota North: Jasper	6N	9E
Bogota S: Jasper	5N	9E
Bone Gap: Edwards	1S	10,11E,14W
Bone Gap South: Edwards	1S	14W
Bonpas: Richland	2-3N	14W
Bonpas West (c): Richland	2N	14W
Boos (c): Jasper	6N	10E
Boos East (c): Jasper	6N	10E
Boos N (c): Jasper	6N	10E
Boulder: Clinton	2-3N	2W
Boyd: Jefferson	1S	1-2E
Boyleston Consol. (c): Wayne	1-2S	6-7E
Brown: Marion	1N	1E
Browns: Edwards, Wabash	1-2S	14W
Browns East: Wabash	2S	14W
Browns S: Edwards	1-2S	14W
Brownsville (c): White	5-6S	8-9E
Bungay Consol: Hamilton	4S	7E
Burnt Prairie (c): White	3S	9E
Burnt Prairie South: White	4S	9E
Calhoun Consol: Richland, Wayne	2-3N	9-10E
Calhoun E: Richland	2N	10E
Calhoun N: Richland	3N	10E
Calvin (c): White	3-4S	10,11E,14W
Calvin N (c): White	3-4S	11E,14W
Cantrell: Hamilton	7S	5E
Carlinville: Macoupin	9N	7W
Carlinville N: Macoupin	10N	7W
Carlyle: Clinton	2N	3W
Carlyle North: Clinton	3N	3W
Carmi (a): White	5S	9E
Carmi N: White	5S	9E
Casey: Clark	10-11N	14W
Centerville: White	4S	9E
Centerville E: White	3-4S	9-10E
Centerville N (a): White	3S	10E
Centralia: Clinton, Marion	1-2N	1E-1W
Centralia W: Clinton	1N	1W
Chapman: Crawford	5-6N	12W
Cisne (c): Wayne	1N-1S	7E
Cisne N: Wayne	1N	7E
Clarksburg: Shelby	10N	4E
Clay City-Noble Con.: Clay, Wayne, Richland, Jasper	1-7N, 1-2S	7-10E
Clay City North: Clay	3N	8E

Pool: County	Twp.	Range
Clay City W: Clay	2N	7E
Coil: Wayne	1S	5E
Coil W: Jefferson	1S	4E
Collinsville (a): Madison	3N	8W
Colmar-Plymouth: Hancock, McDonough	4N	4-5W
Concord: White	6S	10E
Concord Central: White	7S	10E
Concord East Consol.: White	6S	10E
Concord N: White	6S	10E
Concord S: White	7S	10E
Cooks Mills (a): Coles	13-14N	7E
Cooks Mills North: Coles	14N	7E
Cordes: Washington	3S	3W
Cottonwood: Gallatin	7S	9E
Covington (c): Wayne	1S	6-7E
Covington E (c): Wayne	1S	7E
Covington S: Wayne	2S	6E
Cowling (c): Edwards, Wabash	2-3S	14W
Craig: Perry	4S	4W
Cravat: Jefferson	1S	1E
Crossville: White	4S	10E
Dahlgren: Hamilton	3S	5E
Dale-Hoodville Consol: Hamilton	5-6S	6-7E
Dead River (c): White	7S	11E
Divide: Jefferson	1S	3-4E
Divide East: Jefferson	1S	4E
Divide South: Jefferson	2S	3E
Divide W: Jefferson	1S	3E
Dix: Jefferson, Marion	1N-1S	2E
Dix S (a): Jefferson	1S	2E
Dubois: Washington	3S	1-2W
Dubois W: Washington	3S	2W
Dudley: Edgar	13-14N	13W
Dundas Consol. (c): Richland, Jasper	4-6N	9-10E
Dundas E: Richland, Jasper	4-5N	10E
Dupo: St. Clair	1S-1N	10W
Eberle: Effingham	6N	6E
Edinburg: Christian	14N	3W
Elbridge: Edgar	12-13N	11W
Eldorado: Saline	8S	7E
Elk Prairie (a): Jefferson	4S	2E
Elkville: Jackson	7S	1W
Ellery: Edwards, Wayne	2S	9-10E
Ellery N (b): Edwards	2S	10E
Ellery S: Edwards	2-3S	10E
Elliottstown: Effingham	7N	7E
Enterprise (c): Wayne	1-2N	8E
Enterprise West (c): Wayne	1-2N	7E
Epworth: White	5S	10E
Epworth East: White	5S	10E
Evers (a): Effingham	8N	7E
Evers South: Effingham	7N	7E
Ewing: Franklin	5S	3E
Exchange: Marion	1N	3E
Fairfield: Wayne	2S	8E
Fairfield East: Wayne	2S	8E
Fairman: Marion, Clinton	3N	1E-1W
Fitzgerrell: Jefferson	4S	1E
Flat Rock: Crawford	5-6N	11-12W
Flora: Clay	3N	6-7E
Flora South: Clay	2N	6E
Friendsville (c): Wabash	1N	13W
Friendsville Central: Wabash	1N	13W
Friendsville North: Wabash	1N	12-13W
Friendsville South (c): Wabash	1N-1S	13W
Frogtown (b): Clinton	2N	4W
Gallagher (c): Richland	2N	9E
Gays: Moultrie	12N	6E
Geff (c): Wayne	1S	7-8E
Geff W (c): Wayne	1S	7E
Gillespie-Benld (a) (gas): Macoupin	8N	6W
Gillespie-Wyen: Macoupin	8N	6W
Goldengate Consol: Wayne, White	2-3S	9E
Goldengate N: Wayne	2S	9E
Goldengate West: Wayne	2S	9E
Gossett (a): White	7S	8E
Grayville (c): Edwards, White	3S	10,11E,14W
Grayville W (c): White, Edwards	3S	10E
Greenville (a) (gas): Bond	5N	3W
Griffin (c): Wabash	3S	14W
Half Moon: Wayne	1S	9E
Helena: Lawrence	2N	13W
Herald: White, Gallatin	6-7S	9E
Herald E: White, Gallatin	7S	9-10E
Herald North: White	6S	9E
Hidalgo (b): Jasper	8N	10E
Hidalgo North: Cumberland	9N	9E
Hill: Effingham	6N	6E
Hoffman: Clinton	1N	2W
Hoodville (c): Hamilton	5-6S	6E
Hoodville E (a): Hamilton	5S	7E
Hoosier (c): Clay	4N	7E
Hoosier North (c): Clay	5N	7E

Pool: County	Twp.	Range
Huey: Clinton	2N	2W
Hunt City: Jasper	7N	10E
Hunt City South: Jasper	7N	11E
Ina (a): Jefferson	4S	2E
Ina North (a): Jefferson	4S	3E
Inclose (b): Edgar	12N	14W
Ingraham (a): Clay	4N	8E
Ingraham West (c): Clay	5N	7E
Inman: Gallatin	8S	9-10E
Inman Central (c): Gallatin	7-8S	9-10E
Inman E. Consol.: Gallatin	7-8S	10E
Inman N. (c): Gallatin	8S	9E
Inman W. Cons.: Gallatin	7-8S	9-10E
Iola Consol. (b): Clay, Effingham	5-6N	5E
Iola South: Clay	4N	5E
Iola West (a): Clay	5N	5E
Iron: White	6S	8E
Irvington: Washington	1S	1W
Iuka: Marion	2N	5E
Jacksonville (a) (gas): Morgan	15N	9W
Johnson N: Clark	9-10N	13-14W
Johnson S: Clark	9N	14W
Johnsonville Consol.: Wayne	1N-1S	6E
Johnsonville N: Wayne	1N	6E
Johnsonville S (b): Wayne	1S	6E
Johnsonville W (b): Wayne	1N	5-6E
Junction: Gallatin	9S	9E
Junction City: Marion	2N	1E
Junction North: Gallatin	8-9S	9E
Keensburg Consol. (c): Wabash	2S	13-14W
Keensburg E (a): Wabash	2S	13W
Keensburg S: Wabash	2-3S	13W
Keenville: Wayne	1S	5E
Kell (a): Jefferson	1S	3E
Kenner: Clay	3N	5-6E
Kenner North: Clay	3N	5-6E
Kenner West: Clay	3N	5E
Keyesport: Clinton	3N	2W
King: Jefferson	3-4S	3E
Laclede (b): Fayette	5N	4E
Lakewood: Shelby	10N	2-3E
Lancaster: Wabash, Lawrence	1-2N	13W
Lancaster Central: Wabash	1N	13W
Lancaster E: Wabash	2N	13W
Lancaster N. (a): Lawrence	2N	13W
Lancaster S: Wabash	1N	13W
Lancaster W (c): Edwards, Wabash	1N	14W
Langewisch-Kuester (a): Marion	1N	1E
Lawrence: Lawrence, Crawford	2-5N	11-13W
Leech Consol. (c): Wayne, White	3S	9E
Lexington: Wabash	1S	14W
Lillyville: Cumberland, Effingham	8-9N	6-7E
Litchfield (b): Montgomery	8-9N	5W
Livingston: Madison	6N	6W
Livingston South: Madison	6N	6W
Long Branch: Saline	7S	8E
Louden: Fayette, Effingham	6-9N	2-4E
McKinley: Washington	3S	4W
Main: Crawford	5-8N	12-14W
Maplegrove: Edwards	1N	10E
Maplegrove E (b): Edwards	1N	10,11E,14W
Maplegrove S: Edwards	1N	10E
Marcoe (a): Jefferson	3S	2E
Marine: Madison	4N	6W
Markham City: Jefferson	2-3S	4E
Markham City N: Jefferson, Wayne	2S	4-5E
Markham City W: Jefferson	2-3S	4E
Martinsville: Clark	10N	13-14W
Mason: Effingham	6N	5E
Mason S (c): Effingham, Clay	5-6N	5E
Massilon: Wayne, Edwards	1S	9-10E
Massilon South (a): Edwards	1S	10E
Mattoon (b): Coles	11-12N	7E
Maud Consol.: Wabash	1N,1-2S	13W
Maud Central (c): Wabash	1S	13W
Maud North Cons.: Wabash	1-2S	13-14W
Maud West (c): Wabash	1S	13W
Maunie (c): White	6S	10-11E
Maunie N: White	5S	10E
Maunie S: White	6S	10-11E
Maunie W (a): White	6S	10E
Mayberry: Wayne	2-3S	6E
Mayberry North (a): Wayne	2S	6E
Merriam: Wayne	2S	8E
Miletus: Marion	4N	4E
Mill Shoals: White, Hamilton, Wayne	2-4S	7-8E
Mills Prairie: Edwards	1N	14W
Mitchell: Edwards	2S	10E
Mt. Auburn: Christian	15N	2W
Mt. Carmel: Wabash	1N-1S	12W
Mt. Carmel W. (c): Wabash	1S	13W
Mt. Erie (c): Wayne	1S	8E

Pool: County	Twp.	Range
Mt. Erie N: Wayne	1N	9E
Mt. Erie S. (c): Wayne	1S	8E
Mt. Olive: Montgomery	8N	5W
Mt. Vernon: Jefferson	3S	3E
Nason: Jefferson	3S	2E
New Bellair: Crawford	8N	13W
New Harmony-Keensburg Consol: White, Wabash, Edwards	2-5S	13-14W
New Harmony S (Ill.): White	5S	14W
New Harmony S (Ind.): White	5S	14W
New Haven Consol.: White	7S	11E
New Haven N. (c): White	7S	10E
New Haven W. (c): Gallatin	7S	10E
New Hebron: Crawford	6N	12W
Newton (b): Jasper	6N	9E
Newton North (a): Jasper	7N	10E
Newton West (a): Jasper	6N	9E
Noble (c): Richland, Clay	2-4N	8-9E
Noble N. (c): Richland	4N	9E
Noble S. (c): Richland	3N	9E
Odin: Marion	2N	1-2E
Olney Consol.: Richland	4N	10E
Olney E. (c): Richland	4N	10E
Olney S. (b): Richland	3N	9-10E
Omaha: Gallatin	7-8S	8E
Omaha E: Gallatin	8S	8E
Omega (a): Marion	3N	4E
Orchardville: Wayne	1N	5E
Oskaloosa: Clay	4N	5E
Panama: Bond, Montgomery	7N	3-4W
Parker: Crawford	5N	12W
Parkersburg Consol: Richland, Edwards	1-2N	14W
Parkersburg N: Richland	3N	14W
Parkersburg S: Edwards	1N	14W
Parkersburg W: Richland Edwards	2N	10E
Passport: Clay	4N	8E
Passport S: Richland	4N	9E
Patoka: Marion	4N	1E
Patoka E: Marion	4N	1E
Patton (c): Wabash	1N	12W
Patton W (c): Wabash	1N	12W
Phillipstown Cons.: White, Edwards	3-5S	10,11E,14W
Pittsfield (a) (gas): Pike	5S	4-5W
Plainview: Macoupin	9N	8W
Posey: Clinton	1N	2W
Raccoon Lake: Marion	1N	1E
Raymond: Montgomery	10N	4-5W
Richview: Washington	2S	1W

Pool: County	Twp.	Range
Ridgway (a): Gallatin	8S	8E
Riffle: Clay	4N	6E
Rinard (a): Wayne	2N	7E
Roaches: Jefferson	2S	1E
Roaches N: Jefferson	2S	1E
Roby: Sangamon	15N	3W
Rochester: Wabash	2S	13W
Roland: White, Gallatin	6-7S	8E
Roundprairie (c): Wayne	1S	6E
Ruark: Lawrence	2N	12W
Rural Hill: Hamilton	6S	5-6E
Rural Hill N.: Hamilton	5S	5E
Rural Hill W: Hamilton	6S	5E
Russellville (gas): Lawrence	4-5N	10-11W
St. Francisville: Lawrence	2N	11W
St. Francisville E: Lawrence	2N	11W
St. Jacob: Madison	3N	6W
St. James: Fayette	5-6N	2-3E
St. Paul: Fayette	5N	3E
Ste. Marie: Jasper	5N	14W
Ste. Marie East: Jasper	6N	14W
Ste. Marie West: Jasper	6N	10E
Sailor Springs Cons: Clay, Effingham	3-6N	6-7E
Sailor Springs Central: Clay	4N	8E
Sailor Springs East: Clay	4N	8E
Sailor Springs North (a): Clay	4N	8E
Sailor Springs South (c): Clay	3N	7E
Sailor Springs West (c): Clay	4N	7E
Salem: Marion	1-2N	1-2E
Samsville (a): Edwards	1N	11E
Samsville North: Edwards	1N	14W
Sandoval: Marion	2N	1E
Sandoval West: Clinton	2N	1W
Santa Fe (a): Clinton	1N	3W
Schnell: Richland	2N	9E
Seminary: Richland	2N	10E
Sesser: Franklin	5S	1-2E
Shattuc: Clinton	2N	1W
Shawneetown: Gallatin	9S	9E
Shawneetown North: Gallatin	9S	10E
Shelbyville (b): Shelby	11N	4E
Siggins: Cumberland, Clark	10N	10,11E,14W
Sims (c): Wayne	1S	6E
Sims North (c): Wayne	1S	6E
Sorento (b): Bond	6N	4W
Spanish Needle Creek (a) (gas): Macoupin	9N	7W

Pool: County	Twp.	Range	Pool: County	Twp.	Range
Sparta (a) (gas): Randolph	4-5S	5W	Waltonville: Jefferson	3S	2E
Sparta South: Randolph	5S	5W	Wamac: Clinton, Marion, Washington	1N	1E-1W
Springerton (c): Hamilton	4S	7E	Warrenton-Borten: Edgar, Coles	13-14N	14W
Stanford: Clay	3N	7-8E	Waterloo (b): Monroe	1-2S	10W
Stanford South: Clay	2N	7E	Waverly (gas): Morgan	13N	8W
Stanford West: Clay	3N	7E	Weaver: Clark	11N	10W
Staunton (a) (gas): Macoupin	7N	7W	West End: Hamilton, Saline	7S	5E
Stewardson: Shelby	10N	5E	Westfield: Clark, Coles, Edgar	11-12N	11E-14W
Stokes-Brownsville: White	5-6S	8-9E	Westfield East: Clark	11-12N	14W
Storms: White	6S	9-10E	Westfield North: Coles	12N	14W
Stringtown: Richland	4-5N	11E-14W	West Frankfort: Franklin	7S	2-3E
Stringtown E: Richland	4N	14W	West Frankfort S (c): Franklin	7S	2-3E
Sumner: Lawrence	4N	13W	West Liberty (c): Jasper	5N	10E
Sumpter: White	4S	9E	Whittington: Franklin	5S	3E
Sumpter South: White	5S	9E	Whittington W: Franklin	5S	2E
Swearingen (a) (gas): Crawford	6N	11W	Williams: Jefferson	3S	2E
Tamaroa: Perry	4S	1W	Willow Hill Consol. (c): Jasper	6-7N	10E
Taylor Hill: Franklin	5S	4E	Willow Hill East: Jasper	6-7N	10-11E
Thackeray: Hamilton	5S	7E	Willow Hill N (c): Jasper	7N	10E
Thompsonville (a): Franklin	7S	4E	Woburn: Bond	6N	2W
Thompsonville East: Franklin	7S	4E	Woburn South: Bond	6N	2W
Thompsonville N: Franklin	7S	4E	Woodlawn: Jefferson	2-3S	1-2E
Toliver (a): Clay	5N	6E	Xenia: Clay	2N	5E
Toliver E: Clay	5N	6-7E	York (a): Cumberland	9N	10-11E
Tonti: Marion	2-3N	2E	Zenith: Wayne	2N	5E
Trumbull: White	5S	9E	Zenith S.: Wayne	1N	5E
Valier: Franklin	6S	2E			
Waggoner (a): Montgomery	11N	5W			
Wakefield (a): Jasper	5N	9E			
Walpole: Hamilton	6S	6E			

(a) Abandoned.
(b) Abandoned, revived.
(c) Consolidated with other pools.

Date of issue: April 10, 1950.

Abbreviations Used in This Report

Abd.—Abandoned
BO—Barrels of oil
BOF—Barrels of oil flowing
BOP—Barrels on pump
BOS—Barrels of oil swabbed
BW—Barrels of water
C—Center
CO—Cleaning out
COAS—Cleaning out after shot
Comp.—Completed
Crg.—Coring
Csg.—Casing
D & A—Dry and abandoned
Drlg.—Drilling
DST—Drill stem test
E—East ½
Est.—Estimated
Fm.—Formation
Fsg.—Fishing
IP—Initial production
L—Line
Loc.—Location
Ls.—Limestone
MIM—Moving in material
MIRT—Moving in rotary tools
MIST—Moving in standard tools
N—North ½
NE—Northeast ¼
NR—No report
NW—Northwest ¼
PB—Plugged back
POP—Putting on pump
RU—Rigging up
RURT—Rigging up rotary tools
RUST—Rigging up standard tools
S—South ½
Sat.—Saturation
SD—Shut down
SDO—Shut down orders
SDR—Shut down for repairs
SE—Southeast ¼
SG—Show of gas
SITR—Shut in tank room
SO—Show of oil
SSO—Slight show of oil
Spd.—Spudded or spudding
Ss.—Sandstone
SW—Southwest ¼
Swb.—Swabbing
SWD—Salt water disposal well
Temp. abd.—Temporarily abandoned
Twp.—Township
TD—Total depth
Tstg.—Testing
UR—Underreaming
W—West ½
WF—Wildcat far (more than 2 miles from production)
WN—Wildcat near (½ to 2 miles from production)
WOC—Waiting for cement to set
WOST—Waiting on standard tools
330′ S—330 feet from the south line

(67006—13M—10-48) 2

553.2805
ILL
v.1

State of Illinois
Adlai E. Stevenson, Governor
Department of Registration and Education
Noble J. Puffer, Director

Division of the
STATE GEOLOGICAL SURVEY
M. M. Leighton, Chief
Urbana, Illinois

THE LIBRARY OF THE
MAY 24 1950
UNIVERSITY OF ILLINOIS

No. 162 OIL AND GAS DRILLING REPORT For April 1950

Monthly Report
OIL AND GAS DRILLING IN ILLINOIS

By

Virginia Kline and L. W. Clutter

Summary by Counties

	Completed Wells	Producing Wells	Drilling Wells	Locations	Permits to Drill° Total	Permits to Drill° Wildcat
Adams	0	0	0	1	0	0
Bond	3	1	1	1	4	1
Boone	0	0	0	1	1	1
Christian	1	1	0	0	0	0
Clark	6	2	13	5	35	2
Clay	7	2	7	5	15	6
Clinton	8	2	12	1	19	2
Coles	0	0	1	1	0	0
Crawford	2	0	9	3	28	2
Cumberland	0	0	0	1	4	1
Dewitt	0	0	0	0	1	1
Edgar	7	3	8	4	7	4
Edwards	7	4	6	1	7	1
Effingham	8	2	3	1	5	2
Fayette	13	9	14	11	25	1
Franklin	7	4	3	1	7	3
Gallatin	6	2	9	2	9	3
Greene	1	0	0	0	0	0
Hamilton	20	12	12	3	12	4
Jasper	6	4	9	0	11	0
Jefferson	4	3	1	4	2	0
Lawrence	12	4	16	4	27	4
Logan	1	0	0	1	1	1
Macon	2	0	0	0	0	0

(Continued on page 3)

Summary By Counties (Concluded)

	Completed Wells	Producing Wells	Drilling Wells	Locations	Permits to Drill°	
					Total	Wildcat
Macoupin	1	0	0	1	1	1
Madison	8	0	7	2	9	4
Marion	3	2	3	2	7	2
Mason	0	0	1	0	1	1
Montgomery	3	1	1	0	1	1
Morgan	0	0	2	0	0	0
Moultrie	1	0	0	0	0	0
Perry	1	0	1	0	0	0
Pike	0	0	0	1	1	0
Richland	11	1	6	3	10	2
St. Clair	2	2	0	1	1	1
Saline	1	0	0	2	1	0
Sangamon	0	0	1	1	0	0
Shelby	0	0	0	0	0	0
Tazewell	0	0	1	0	0	0
Wabash	19	11	24	3	31	1
Wayne	11	3	12	3	20	1
White	13	4	23	8	27	5
Williamson	0	0	1	0	1	1
Winnebago	0	0	0	0	1	1
	195	79	207	78	332	60

° Issued by Department of Mines and Minerals, Springfield, Illinois, March 27 through April 29, 1950.

Average Initial Production of Oil Wells
By Years, 1937 - 1948
and by Months, January 1949 - April 1950

	Oil Wells	Total IP	Ave. IP/Well	1949	Oil Wells	Total IP	Ave. IP/Well
1937	284	78,499	276	Jan.	85(7)*	8,735	103
1938	1,984	543,958	274	Feb.	91(5)	9,346	102
1939	2,946	1,117,750	379	Mar.	90(11)	6,785	75
1940	3,064	1,753,171	572	Apr.	111(4)	9,687	87
1941	2,912	807,784	278	May	128(7)	12,323	97
1942	1,167	211,639	181	June	151(9)	13,446	90
1943	1,064	130,712	123	July	159(3)	15,893	100
1944	1,296	143,717	119	Aug.	121(10)	12,874	106
1945	1,178	161,452	137	Sept.	124(5)	10,912	88
1946	1,419	173,336	122	Oct.	157(11)	10,506	67
1947	1,152	108,807	94	Nov.	130(2)	12,072	92
1948	1,363	149,595	110	Dec.	139(5)	13,553	98
					1,486	136,132	92
				1950			
				Jan.	103(9)	7,257	70
				Feb.	67(4)	5,415	81
				Mar.	56(1)	3,630	65
				Apr.	80(1)	5,272	66

* Figures in parentheses indicate number of old wells reworked included in totals.

Extensions to Pools in April:

Carlyle North, Clinton County (H. Luttrell #1 H. Dierkes, 24-3N-3W); Oskaloosa, Clay County (Texas #1 R. Harrell, 34-4N-5E); Maud Consol., Wabash County (J. E. Balderson #1 E. G. Mundy, 33-1N-13W); Lawrence, Lawrence County (J. Zanetis #1 G. Conrad, 33-3N-11W).

Well Completions in Illinois
Summary by Years, 1936-1948
and by Months, January 1949 - April 1950

	Pool Wells			Wildcat Wells				
	Oil	Gas	Dry	New Pools	Exton-sions	Dry Near (a)	Dry Far (b)	Total
1936	48	3	9	1	1	31(c)		93
1937	262	1	58	10	14	104		449
1938	1,957	26	176	17	10	350		2,536
1939	2,916	24	199	28	2	448		3,617
1940	3,015	15	220	31	18	475		3,755
1941	2,827	13	375	46	40	507		3,807
1942	1,078	13	376	43	48	158	303	2,017
1943	987	9	353	28	66	151	217	1,811(20)*
1944	1,158	6	413	29	42	122	233	2,003(12)
1945	1,021	0	297	26	47	181	206	1,778(15)
1946	1,293	4	448	32	58	256	288	2,379(17)
1947	998	7	528	28	69	245	193	2,068(22)
1948	1,228	13	641	28	47	350	203	2,510(21)
1949								
Jan.	77	1	35	0	2	19	15	149(1)
Feb.	81	1	29	1	8	20	13	153(3)
Mar.	80	0	37	0	2	13	13	145(3)
Apr.	101	0	35	1	6	21	20	184(1)
May	116	0	58	2	7	31	25	239(4)
June	137	0	69	4	6	28	23	267(5)
July	147	1	62	6	4	36	31	287(1)
Aug.	103	0	70	2	8	39	26	248(2)
Sept.	112	0	67	3	6	33	27	248(2)
Oct.	142	0	73	1	10**	33	39	298(6)
Nov.	123	0	64	3	4**	24	35	253(1)
Dec.	131	1	74	1	6**	54	35	302(3)
	1350	4	673	24	69	351	302	2773(32)
1950								
Jan.	91	0	37	3	5	20	25	181(5)
Feb.	56	0	24	1	7	18	26	132(1)
Mar.	49	1	46	2	5	21	21	145(1)
Apr.	75	0	58	0	4	39	19	195

(a) One-half mile to two miles from nearest production.
(b) Over two miles from nearest production.
(c) Total wildcats (Nears and fars not distinguished until 1941).
* Figures in parenthoses refer to number of producing wells included in total which had previously been completed as dry holes.
** Includes one gas well.

Permits to Drill Wells*
Summary by Years, 1943-1948
and by Months, January 1949 - April 1950

	Wildcat	Pool	SWD	Structure Tests	Wells Reworked: Wildcat	Wells Reworked: Pool	Wells Reworked: Other	Secondary Recov.: Water Input	Secondary Recov.: Gas, Air Inputs	Total
1943	557	1,323	37	20	42	192	24	39	135	2,369
1944	674	1,581	27	60	37	205	142	54	23	2,803
1945	524	1,450	19	53	29	170	150	112	7	2,514
1946	705	1,732	15	102	15	98	79	82	18	2,846
1947	589	1,615	8	126	21	109	106	155	3	2,732
1948	727	2,107	8	185	5	85	101	509	1	3,728
1949										
Jan.	43	126	0	6	0	6	2	22	2	207
Feb.	39	92	0	1	3	8	0	3	0	146
Mar.	37	111	2	0	0	5	1	2	1	159
Apr.	72	200	0	0	2	2	15	26	1	318
May	65	163	0	0	1	6	88	10	0	333
June	69	217	7	1	0	7	2	2	1	306
July	79	216	1	0	1	4	4	19	0	324
Aug.	76	189	4	1	1	9	0	4	0	284
Sept.	77	182	2	6	2	5	40	5	0	319
Oct.	114	234	4	0	5	12	5	30	0	404
Nov.	90	203	3	0	2	7	4	15	0	324
Dec.	110	222	3	5	2	7	26	15	0	390
	871	2155	26	20	19	78	187	153	5	3514
1950										
Jan.	52	101	2	0	1	1	8	23	1	189
Feb.	42	81	0	0	0	4	17	70	0	214
Mar.	37	130	0	2	2	6	6	0	0	183
Apr.	59	230	0	0	1	5	7	30	0	332

* Permits to drill are issued by the Dept. of Mines & Minerals, Springfield, Ill.

Wells in the New Pools*, May 2, 1950 (a)

County and Pool	Producing Wells	Abandoned Wells	Dry Holes	Drilling Wells	Location
Bond: Beaver Creek	6	3	4	2	0
Beaver Creek North	2	0	0	0	0
Sorento	2	5	3	0	0
Woburn	26	2	5	0	0
Woburn South	16	1	2	0	0
Bond, Montgomery: Panama	8	0	4	0	0
Christian: Assumption	4	0	0	0	0
Assumption North	127	0	8	0	0
Edinburg	1	0	0	0	0
Mt. Auburn	2	2	5	0	0
Clark: Weaver	6	1	3	5	0
Westfield East	7	0	11	0	0
Clay: Bible Grove South	2	0	6	0	0
Clay City North	14	2	8	0	0
Clay City West	15	2	8	0	0
Flora	21	9	16	0	1
Flora South	2	1	4	0	0
Iola South	2	0	1	0	0
Konner	42	2	10	0	0
Konner North	30	2	7	0	0
Konner West	30	0	4	0	0
Oskaloosa	2	0	0	1	1
Passport	45	2	19	1	0
Riffle	5	0	4	0	0
Sailor Springs Central	1	0	1	0	0
Sailor Springs East	5	4	3	0	0
Stanford	16	1	12	0	0
Stanford South	17	2	4	0	0
Stanford West	3	0	2	0	0
Toliver East	4	0	8	0	0
Xenia	1	0	5	0	0
Clay, Effingham: Sailor Springs Cons.	553	45	170	1	1
Iola Consolidated	153	48	41	0	0
Clay, Wayne, Richland, Jasper:					
Clay City-Noble Consolidated	2301	539	657	9	3
Clinton: Bartelso South	2	0	2	0	0
Bartelso West	2	5	4	0	0
Beaver Creek South	11	2	6	1	0
Boulder	29	7	10	0	0
Carlyle North	5	0	3	9	0
Centralia West	6	3	9	0	0
Hoffman	25	25	9	0	0
Huey	0	3	0	0	0
Keyesport	5	0	5	0	0
Posey	1	1	4	0	0
Sandoval West	1	0	3	0	0
Shattuc	26	1	19	0	0
Clinton, Marion: Centralia	517	477	81	0	0

(a) For alphabetical list of oil and gas fields in Illinois, see page 55.

Wells in the New Pools*, May 2, 1950 (Continued)

County and Pool	Producing Wells	Abandoned Wells	Dry Holes	Drilling Wells	Locations
Coles: Cooks Mills North	0	1	3	0	0
Mattoon	380	38	73	0	0
Westfield North	2	3	1	0	0
Crawford: New Bellair	1	1	4	0	0
Cumberland: Hidalgo North	1	0	1	0	0
Cumberland, Effingham: Lillyville	8	0	7	0	0
Edgar: Dudley	46	0	20	1	1
Elbridge	28	0	5	1	0
Incloso	2	2	1	2	0
Edwards: Albion East	23	4	15	2	0
Bone Gap	11	9	4	0	0
Bone Gap South	10	1	3	0	0
Browns South	3	2	7	0	0
Ellery North	1	1	0	0	0
Ellery South	4	1	5	0	0
Maplegrove	28	10	11	0	0
Maplegrove East	6	6	5	0	0
Maplegrove South	1	0	0	0	0
Mills Prairie	1	0	2	0	0
Mitchell	2	0	1	0	0
Parkersburg South	1	0	4	0	0
Samsville North	11	3	5	0	0
Edwards, Wabash: Browns	39	8	16	0	0
Edwards, Wayne: Bonnington	41	4	5	0	0
Ellery	3	0	0	0	0
Edwards, White: Albion Consolidated	269	22	74	4	1
Effingham: Bible Grove North	3	3	2	0	0
Eberle	5	0	1	0	0
Elliottstown	1	0	1	0	0
Evers South	1	0	1	0	0
Hill	1	1	5	0	0
Mason	1	8	0	0	0
Fayette: Laclede	2	1	0	0	0
St. James	153	35	18	0	0
St. Paul	11	3	4	0	0
Fayette, Effingham: Louden	1935	191	193	14	9
Franklin: Akin	12	1	11	0	1
Akin West	3	0	1	0	0
Benton	158	85	13	0	0
Benton North	35	4	16	1	0
Bessie	1	0	3	0	0
Ewing	7	1	9	0	0
Sesser	14	5	14	0	0
Taylor Hill	1	0	2	0	0
Thompsonville East	6	0	3	0	0
Thompsonville North	66	4	40	0	0
Valier	1	0	1	0	0
West Frankfort	64	0	38	0	0
Whittington	11	1	10	1	0
Whittington West	12	0	9	0	0

Wells in the New Pools*, May 2, 1950 (Continued)

County and Pool	Producing Wells	Abandoned Wells	Dry Holes	Drilling Wells	Locations
Gallatin: Ab Lake	2	0	1	0	0
Cottonwood	2	1	5	1	0
Inman	21	4	16	0	0
Inman East Consol.	270	13	47	0	0
Inman West Consol.	88	7	34	2	1
Junction	17	1	8	2	0
Junction North	2	2	4	0	0
Omaha	32	4	17	3	0
Omaha East	11	0	2	0	0
Shawneetown	1	0	1	0	0
Shawneetown North	1	0	1	0	0
Hamilton: Aden South	4	0	1	1	0
Belle Prairie	10	1	9	0	0
Blairsville	24	6	8	2	0
Bungay Consolidated	83	5	31	1	0
Cantrell	11	1	2	3	0
Dahlgren	7	35	8	0	0
Dale-Woodville Cons.	381	74	60	0	0
Rural Hill	261	34	61	2	1
Rural Hill North	1	0	0	0	0
Rural Hill West	1	0	1	0	0
Thackeray	48	2	14	0	1
Walpole	78	1	31	1	0
Hamilton, Saline: West End	10	1	7	0	0
Jackson: Elkville	1	0	1	0	0
Jasper: Bogota	6	1	3	0	0
Bogota South	8	0	3	6	0
Hidalgo	1	2	2	0	0
Hunt City	1	0	0	0	0
Hunt City South	1	0	0	0	0
Newton	2	2	3	0	0
Ste. Marie	17	5	9	0	0
Ste. Marie East	2	2	1	0	0
Ste. Marie West	2	0	3	0	0
Willow Hill East	16	1	16	0	0
Jefferson: Belle Rive	4	1	6	0	0
Boyd	199	5	8	0	0
Coil West	12	3	4	0	0
Cravat	8	3	1	0	0
Divide	9	2	8	0	0
Divide East	29	3	15	1	0
Divide South	4	0	4	0	0
Divide West	43	3	5	0	0
Fitzgerrell	1	0	1	0	0
King	28	6	18	0	0
Markham City	13	6	9	0	0
Markham City West	30	1	9	0	0

Wells in the New Pools*, May 2, 1950 (Continued)

County and Pool	Producing Wells	Abandoned Wells	Dry Holes	Drilling Wells	Locations
Mt. Vernon	3	4	7	0	0
Nason	1	0	1	0	0
Roaches	4	9	7	0	0
Roaches North	33	1	4	0	0
Waltonville	3	1	6	0	0
Williams	13	0	3	0	0
Woodlawn	137	37	22	0	0
Jefferson, Marion: Dix	90	9	15	0	0
Jefferson, Wayne: Markham City North	10	5	6	0	0
Lawrence: Bonan	15	6	2	0	0
Bonan East	3	2	3	0	0
Holona	2	2	4	0	0
Ruark	14	3	20	1	2
Russellville (gas)	16	44	15	0	0
St. Francisville East	11	0	1	1	0
Sumner	2	0	5	0	0
Macoupin: Carlinville North	1	4	1	0	0
Plainview	1	0	4	0	0
Madison: Livingston	22	1	25	3	0
Livingston South	1	0	4	0	1
Marine	134	6	21	0	0
St. Jacob	44	10	5	0	0
Marion: Alma	2	2	4	0	0
Exchange	2	0	4	0	0
Iuka	2	1	3	0	0
Miletus	14	0	2	0	0
Odin	28	0	6	0	0
Patoka	102	68	32	0	0
Patoka East	48	11	6	0	0
Raccoon Lake	30	0	4	0	2
Salem	2081	389	92	0	0
Tonti	81	11	12	2	0
Marion, Clinton: Fairman	13	14	15	0	0
Montgomery: Mt. Olive	2	5	5	0	0
Raymond	4	6	20	0	0
Morgan: Waverley (gas)	8	0	1	1	0
Moultrie: Gays	1	0	0	0	0
Perry: Craig	1	0	0	0	0
Tamaroa	2	2	3	0	0
Randolph: Sparta South	1	0	0	0	0
Richland: Amity	2	2	6	0	0
Bonpas	4	1	5	0	0
Calhoun East	5	0	5	1	1
Calhoun North	1	1	3	0	0
Olney Consol.	64	24	40	0	0
Olney South	5	2	2	0	1
Parkersburg North	1	0	1	0	0
Passport South	2	0	3	0	0

Wells in the New Pools*, May 2, 1950 (Continued)

County and Pool	Producing Wells	Abandoned Wells	Dry Holes	Drilling Wells	Locations
Schnell	2	2	7	0	0
Seminary	6	2	5	0	0
Stringtown	30	0	14	0	0
Stringtown East	1	0	2	0	0
Richland, Edwards: Parkersburg Cons.	136	18	27	0	0
Parkersburg West	4	2	5	1	0
Richland, Jasper: Dundas East	37	5	31	0	0
Richland, Wayne: Calhoun Consol.	77	12	32	0	0
Saline: Eldorado	1	1	0	0	0
Long Branch	1	0	0	0	2
Sangamon: Roby	1	0	0	1	0
Shelby: Clarksburg	1	1	2	0	0
Lakewood	11	1	4	0	0
Shelbyville	1	4	3	0	0
Stewardson	6	0	0	0	0
Wabash: Browns East	45	2	13	0	0
Friendsville Central	3	0	3	0	0
Friendsville North	8	3	9	0	0
Keensburg South	2	1	12	0	0
Lancaster Central	8	5	6	0	0
Lancaster East	2	0	6	0	0
Lancaster South	3	2	5	0	0
Lexington	10	0	12	0	0
Maud Consol.	122	20	88	2	0
Maud North Consol.	177	8	51	13	1
Mt. Carmel	307	92	64	1	0
Rochester	28	4	9	0	0
Wabash, Edwards: Berryville Cons.	12	5	18	0	0
Wabash, Lawrence: Lancaster	74	14	31	0	0
Washington: Cordes	124	18	14	0	0
Dubois	6	12	6	0	0
Dubois West	1	0	3	0	0
Irvington	77	12	10	0	0
McKinley	13	4	8	0	0
Richview	1	0	5	0	0
Wayne: Barnhill	35	41	14	1	0
Cisne North	9	2	5	0	0
Coil	13	4	10	0	0
Covington South	5	3	6	0	0
Fairfield	61	1	20	2	0
Fairfield East	1	0	2	0	0
Goldengate North	2	0	1	0	0
Goldengate West	1	0	2	0	0
Half Moon	10	1	4	1	0
Johnsonville Consol.	342	35	70	0	0
Johnsonville North	1	0	1	0	0
Johnsonville South	15	5	8	0	0
Johnsonville West	8	4	8	0	0

Wells in the New Pools*, May 2, 1950 (Continued)

County and Pool	Producing Wells	Abandoned Wells	Dry Holes	Drilling Wells	Locations
Keenville	32	3	13	0	0
Mayberry	3	3	8	0	1
Merriam	1	0	2	0	0
Mt. Erie North	4	3	12	0	0
Orchardville	1	0	0	0	0
Zenith	2	0	2	0	0
Zenith South	12	0	7	0	0
Wayne, Edwards: Massilon	3	0	3	0	0
Wayne, Hamilton: Aden Consolidated	77	14	23	0	0
Wayne, White: Goldengate Consolidated	83	32	33	3	0
White: Bend	1	0	0	0	0
Burnt Prairie South	1	0	1	0	0
Carmi North	3	0	7	0	0
Centerville	4	1	5	0	0
Centerville East	55	9	14	7	1
Concord	92	7	12	0	0
Concord Central	8	0	4	0	0
Concord East Consol.	8	0	7	1	0
Concord North	4	0	3	0	0
Concord South	2	2	6	0	0
Crossville	1	4	3	0	0
Epworth	9	2	5	0	0
Epworth East	6	1	1	0	0
Herald North	4	0	2	0	0
Iron	51	21	15	0	0
Maunie North	31	6	9	2	1
Maunie South	76	18	24	1	1
New Harmony South	2	4	6	0	0
New Harmony South (Ind.)	6	0	1	0	0
New Haven Consol.	26	1	8	1	0
Stokes-Brownsville	162	25	39	0	0
Storms	140	37	25	0	0
Sumpter	4	1	4	2	0
Sumpter South	2	0	2	2	0
Trumbull	17	3	9	0	0
White, Edwards: Phillipstown Cons.	249	40	92	0	1
White, Gallatin: Herald	129	20	67	0	2
Herald East	36	1	25	0	0
Roland	189	24	53	0	0
White, Hamilton, Wayne: Mill Shoals	149	37	45	0	0
White, Wabash, Edwards:					
New Harmony-Keensburg Consolidated	1087	221	165	5	1
	16,905	3,463	4,228	136	39

* Fields discovered since January 1, 1937, with the exception of those which have been abandoned. For names of abandoned pools, see page 55.

Illinois Completions and Production

Since January 1, 1936

	Completions°	Producing Wells	Production (Thousands of barrels) New Fields 1/	Old Fields 1,2/	Total 3/
1936	93	52			4,445
1937	449	292	2,884	4,542	7,426
1938	2,536	2,010	19,771	4,304	24,075
1939	3,617	2,970	90,908	4,004	94,912
1940	3,755	3,080	142,969	4,678	147,647
1941	3,807	2,925	128,993	4,145	134,138
1942	2,017	1,179	101,837	4,753	106,590
1943	1,791	1,090(20)a/	77,581	4,675	82,256
1944	1,991	1,229(12)	72,946	4,467	77,413
1945	1,763	1,094(15)	70,839	4,371	75,210
1946	2,362	1,387(17)	70,174	5,123	75,297
1947	2,046	1,102(22)	61,455	5,004	66,459
1948	2,489	1,316(21)	59,623	5,185	64,808
1949					
January	148	80(1)	4,710	453	5,163
February	150	91(3)	4,402	439	4,841
March	142	82(3)	4,982	498	5,480
April	183	108(1)	4,778	470	5,248
May	235	125(4)	5,012	497	5,509
June	262	147(5)	4,876	493	5,369
July	286	158(1)	4,924	487	5,411
August	246	113(2)	5,124	527	5,651
September	246	121(2)	5,010	498	5,508
October	292	153(6)	4,993	497	5,490
November	252	130(1)	4,931	502	5,433
December	299	139(3)	4,911	569	5,480
	2,741	1,447(32)	58,653	5,930	64,583
1950					
January	176	99(5)	4,609	511	5,120
February	131	64(1)	4,360	466	4,826
March	144	57(1)	5,019*	545	5,564**
April	195	79	4,848*	530*	5,378**

* Estimated by Illinois State Geological Survey.

** Estimated by Illinois State Geological Survey from Oil and Gas Journal Report.

1/ Production figures based on information furnished by oil companies and pipe line companies.

2/ Includes Devonian production at Sandoval and Bartelso.

3/ From the U. S. Bureau of Mines, except for the two latest months.

o Includes only oil and gas producers and dry holes.

a/ Figures in parentheses refer to number of producing wells included in total which had previously been completed as dry holes.

Stocks on hand of Crude Petroleum and Principal Refined Products [a]

(In thousands of barrels)

Month (End of Month)	Year	Stocks of Crude Petroleum		Gasoline		Kerosene		Distillate Fuel Oil		Residual Fuel Oil	
		U.S.	Dist. No. 2 [b]	U.S.	Central Rfg. Dist. [c]	U.S.	Central Rfg. Dist. [c]	U.S.	Central Rfg. Dist. [c]	U.S.	Central Rfg. Dist. [c]
March	1944	236,530	71,655	87,100	20,739	6,567	1,279	29,926	4,703	45,427	2,784
March	1945	223,988	74,249	97,447	23,569	6,925	1,325	26,729	3,382	35,451	1,801
March	1946	221,400	82,320	104,161	24,250	9,292	1,230	29,922	3,695	32,995	3,086
March	1947	228,981	69,013	105,679	22,920	9,811	913	31,423	2,302	37,403	2,065
March	1948	227,408	66,954	111,949	21,720	10,464	1,774	32,214	3,563	41,945	3,071
March	1949	269,341	80,054	127,443	29,077	17,801	2,549	48,923	7,215	58,190	4,831
April	1949	272,520	82,332	125,351	28,156	19,052	2,882	51,231	7,775	59,668	5,028
May	1949	273,912	81,932	121,602	27,457	21,546	3,639	57,442	8,227	63,576	5,551
June	1949	274,691	83,493	114,041	25,178	23,648	4,056	64,730	10,208	64,628	5,258
July	1949	267,586	79,702	111,217	24,327	24,826	4,781	71,553	12,001	66,084	4,974
August	1949	260,585	78,260	104,879	22,821	25,490	5,327	76,037	13,045	66,843	4,142
September	1949	251,689	75,636	101,799	21,696	26,650	5,367	83,213	13,200	67,117	3,602
October	1949	250,809	72,582	103,287	21,880	27,609	5,822	90,643	14,257	68,673	4,458
November	1949	256,010	74,120	104,707	21,457	25,267	5,315	88,212	12,991	65,112	4,107
December	1949	253,356	73,377	111,521	22,797	20,888	4,109	75,207	10,511	60,193	3,625
January	1950	246,610	69,818	125,298	26,073	18,260	3,173	63,932	7,900	55,808	3,172
February	1950	243,750	68,765	132,796	27,577	16,126	2,526	52,206	6,373	47,828	2,147
April 1,	1950	243,107 [d]	[e]	135,586	28,908	12,425	1,916	38,532	4,569	41,041	2,141
April 15,	1950	241,324 [d]	[e]	133,458	28,536	12,686	1,941	37,499	4,567	39,881	2,287

a/ U. S. Bureau of Mines, Monthly Petroleum Statements for March 1944 - February 1950.
b/ Includes the states of Illinois, Indiana, Kansas, Kentucky, Missouri, Michigan, Ohio, Oklahoma.
c/ Central Refining District is identical with the Bureau of Mines "Illinois, Indiana, Kentucky, etc." and comprises refineries in Illinois, Indiana, Kentucky, Michigan, Western Ohio and Wisconsin.
d/ U. S. Bureau of Mines.
e/ Not available.

ECONOMIC STATEMENT

Mineral Economics Section

Crude oil from Illinois is marketed in substantial quantities in both the Central Refining District and in the western part of the Appalachian Refining District (District #2). The table shows the ratio of production in Illinois to runs-to-stills and includes both the Central Refining District and District No. 2 of the Appalachian Refining District.

	Runs-to-stills Central and Appalachian (District No. 2) Refining Districts*	Production in Illinois* Thousands of barrels	Illinois' Percent of Runs-to-stills
1949			
February	26,810	4,841	18.1
March	29,466	5,480	18.6
April	27,727	5,248	18.9
May	30,019	5,509	18.4
June	27,681	5,369	19.4
July	29,734	5,411	18.2
August	29,297	5,651	19.3
September	29,752	5,508	18.5
October	32,419	5,490	16.9
November	29,599	5,433	18.4
December	31,945	5,480	17.2
1950			
January	33,159	5,120	15.4
February	29,201	4,826	16.5
March	34,317**	5,564**	16.2**

* U. S. Bureau of Mines Monthly Petroleum Statements.
** Estimated by Illinois State Geological Survey.

Shipments of Illinois Crude Petroleum
(Thousands of barrels)

	Ill.	Ind.	Ky.	Mich.	N.Y.	Ohio	Penn.	W.Va.
1949								
February	1,473	232	113	237	82	2,568	18	1
March	1,732	364	224	486	63	2,401	32	1
April	1,786	423	79	424	91	2,515	-	-
May	1,619	418	59	405	172	2,553	-	1
June	2,004	309	76	332	81	2,163	-	-
July	1,952	506	162	341	136	2,265	-	-
August	1,841	355	124	310	157	2,425	38	1
September	1,847	456	452	291	157	1,961	40	1
October	1,903	390	436	200	211	2,269	32	-
November	1,753	399	414	234	39	1,749	49	23
December	1,748	426	471	130	252	1,741	42	17
1950								
January	1,688	319	361	126	214	2,465	65	15
February	1,775	329	294	160	163	2,082	43	17

Crude Oil Production in the United States

(Calculated from weekly report of the Oil and Gas Journal)

	Production (Thousands of barrels) January-April, 1950	Daily Average Production for April (Thousands of barrels)	Per Cent of Total
Texas	229,938	1,983	40.2
California	103,210	851	17.3
Louisiana	63,119	513	10.4
Oklahoma	50,265	433	8.8
Kansas	32,293	269	5.5
Illinois	21,545	179	3.6
Wyoming	17,384	155	3.1
New Mexico	15,518	126	2.6
Mississippi	11,655	96	1.9
Arkansas	9,550	80	1.6
Colorado	7,159	59	1.2
Eastern Fields	7,013	61	1.3
Michigan	5,343	44	.9
Indiana	3,300	28	.6
Kentucky	3,085	26	.5
Montana	2,857	24	.5
Utah	329	3	-
Alabama	194	1	-
Nebraska	182	1	-
Florida	122	1	-
	584,061	4,933	100.00

ILLINOIS STATE GEOLOGICAL SURVEY
Urbana, Illinois

GEOLOGIC COLUMN FOR SOUTHERN ILLINOIS

System or Series	Group or Formation, and Lithology*
Pleistocene	Glacial drift and loess
Pliocene	Chert gravel
Eocene	Sand and clay — Southern tip of state
Paleocene	Sand and clay — Southern tip of state
Cretaceous	Sand and clay — Southern tip of state
Pennsylvanian	McLeansboro group - sh., ss., thin ls., and coal Carbondale group - sh., ls., ss., coal Tradewater group - ss., sh., and thin coal Caseyville group - ss., sh., and thin coal
Chester (Upper Mississippian) Series	Kinkaid - ls., sh. Degonia - ss. Clore - ls., sh., ss. Palestine - ss. Menard - ls., sh. Waltersburg - ss. Vienna - ls., sh. Tar Springs - ss. Glen Dean - ls., sh. Hardinsburg - ss. Golconda - ls., sh. Cypress - ss. Paint Creek - ls., sh., ss. Bethel - ss. Renault - ls., sh., ss. Aux Vases - ss.
Iowa (Lower Mississippian) Series	Ste. Genevieve — Levias - ls.; Rosiclare - ss.; Fredonia - ls. St. Louis - ls. Salem - ls. Warsaw - ls. — Osage group Keokuk - ls. — Osage group Burlington - ls. — Osage group Fern Glen - ls. — Osage group Kinderhook - sh., ls., ss.
Mississippian and Devonian	Chattanooga - New Albany sh.
Devonian	Limestone — (formations undifferentiated)
Silurian	Dolomite — (formations undifferentiated)
Ordovician	Maquoketa - sh. Kimmswick - ls. Plattin - ls. Joachim - ls. St. Peter - ss.
Pre-St. Peter	Unidentified

*ls. - limestone; ss. - sandstone; sh. - shale

Chart A

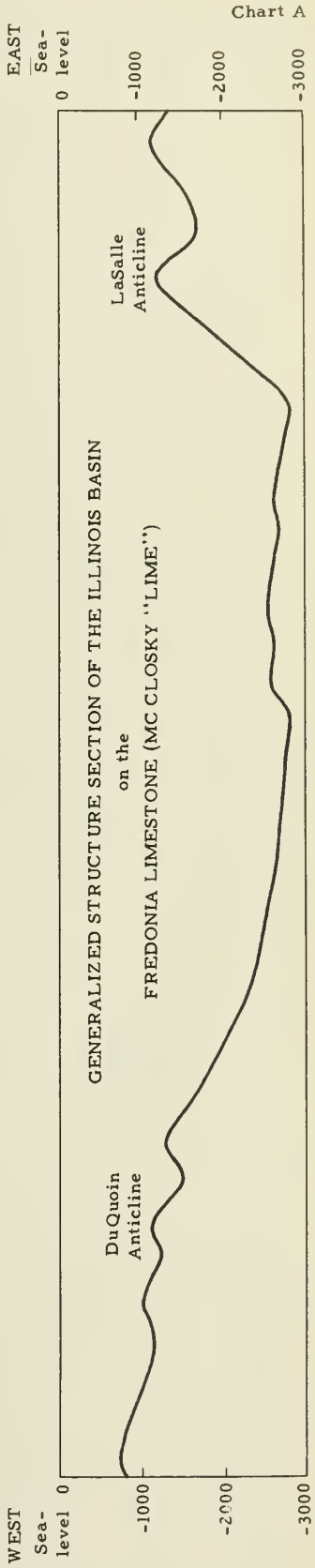

ILLINOIS STATE GEOLOGICAL SURVEY
Urbana, Illinois

Chart B

OIL AND GAS PRODUCING STRATA IN ILLINOIS

System or Series	Group or Formation	Producing Strata (Sandstone unless otherwise noted)	Pool: County	Approximate depth in feet
Pennsylvanian system	McLeansboro and Carbondale groups	Bellair 500	Bellair: Crawford, Jasper	560
		Upper gas sand	Casey: Clark	265
		Lower gas sand	Casey: Clark	310
		Casey	Casey: Clark	450
		Claypool	Johnson North: Clark	420
		Casey	Johnson North: Clark	465
		Upper Partlow	Johnson North: Clark	535
		Claypool	Johnson South: Clark	390
		Casey	Johnson South: Clark	450
		Upper Partlow	Johnson South: Clark	490
		Dykstra	Junction City: Marion	510
		Wilson	Junction City: Marion	610
		Pennsylvanian	Lawrence: Lawrence	290
		Shallow sand	Main: Crawford	510
		"	Martinsville: Clark	250
		Casey	Martinsville: Clark	500
		Upper Siggins	Siggins: Cumberland, Clark	370
		2nd and 3rd Siggins	Siggins: Cumberland, Clark	480
		Lower Siggins	Siggins: Cumberland, Clark	560
		Gas sand	Westfield: Clark, Coles, Edgar	280
		Pennsylvanian	York (1): Cumberland, Clark	590
	Tradewater and Caseyville groups	Several Sands	Albion Consol.: Edwards	1650-2100
		"	Allendale: Wabash, Lawrence	400-1500
		Robinson	Allison-Weger: Crawford	915
		"800"	Bellair: Crawford, Jasper	800
		Pennsylvanian	Benton: Franklin	1700
		"	Carlinville: Macoupin	380
		"	Carlinville North: Macoupin	440
		Biehl	Friendsville North: Wabash	1615
		Pennsylvanian	Gillespie-Benld gas (1): Macoupin	540
		"	Gillespie-Wyen: Macoupin	650
		Biehl	Grayville West: White, Edwards	1920
		Pennsylvanian	Herald: White, Gallatin	1060-1750
		"	Inclose: Edgar	340
		"	Inman: Gallatin	925
		"	Inman East Consol.: Gallatin	780
		"	Jacksonville gas (1): Morgan	330
		Lower Partlow	Johnson South: Clark	600
		Pennsylvanian	Junction: Gallatin	1430
		Petro	Junction City: Marion	610
		Pennsylvanian	Junction North: Gallatin	1565
		"	Keensburg South: Wabash	1145
		Biehl	Lancaster East: Wabash	1745
		Bridgeport	Lawrence: Lawrence, Crawford	800-950
		Buchanan	Lawrence: Lawrence, Crawford	1250
		Pennsylvanian	Litchfield (2): Montgomery	660
		"	Livingston: Madison	530
		Bartschi	Louden: Fayette, Effingham	1000
		Robinson	Main, Birds, etc.: Crawford	900-1000
		Biehl	Maud Consol.: Wabash	1720
		Pennsylvanian	Maunie South: White	1400
		Several Sands	Mt. Carmel: Wabash	1370-1520
		Pennsylvanian	Mt. Olive: Montgomery	600
		"	New Bellair: Crawford	1165
		Several Sands	New Harmony-Keensburg Consol.: White, Wabash, Edwards	720-1880
		Robinson	New Hebron: Crawford	940
		Biehl	Omaha: Gallatin	1335
		Pennsylvanian	Panama: Bond	575
		Several Sands	Phillipstown Consol.: White, Edwards	795-1900
		Pennsylvanian	Plainview: Macoupin	410
		"	Raymond: Montgomery	590
		"	Rochester: Wabash	1300
		"	Roland: White, Gallatin	x
		Buchanan	Ruark: Lawrence	1510
		Bridgeport	Russellville gas: Lawrence	760
		Buchanan	Russellville gas: Lawrence	1100

(1) Abandoned; (2) Abandoned, revived; (x) Undetermined

System or Series	Group or Formation	Producing Strata (Sandstone unless otherwise noted)	Pool: County	Approximate depth in feet
Pennsylvanian	Tradewater and Caseyville groups	Pennsylvanian	Spanish Needle Creek (1): Macoupin	300
		"	Staunton gas (1): Macoupin	460
		"	Waggoner: Montgomery	610
		Petro	Wamac: Marion, Clinton, Washington	720
		Pennsylvanian	Warrenton-Borton: Edgar, Coles	160
		"	Waverly: Morgan	255
		"	Westfield East: Clark	400
Chester (Upper Mississippian) series	Degonia	Degonia	Albion Consol.: Edwards	2125
		"	Herald: White, Gallatin	1920
		"	Inman East Consol.: Gallatin	1690
		"	Maunie South: White	1905
		"	New Harmony-Keensburg Consol.: White, Wabash, Edwards	1925
		"	New Harmony South (Ind.): White	1850
		"	Phillipstown Consol.: White, Edwards	1975
	Clore	Clore	Epworth: White	2100
		"	Inman East Consol.: Gallatin	1725
		"	New Harmony-Keensburg Consol.: White, Wabash, Edwards	1980
		"	Phillipstown Consol.: White, Edwards	2010
		"	Roland: White, Gallatin	x
	Palestine	Palestine	Inman: Gallatin	1750
		"	Inman East Consol.: Gallatin	1840
		"	Inman West: Gallatin	1915
		"	Maud Consol.: Wabash	1775
		"	Maunie South: White	2010
		"	Mt. Carmel: Wabash	1580
		"	New Harmony-Keensburg Consol.: White, Wabash, Edwards	2000
		"	New Harmony South (Ind.): White	1950
		"	Omaha: Gallatin	1700
		"	Phillipstown Consol.: White, Edwards	2050
		"	Stokes-Brownsville: White	2085
	Waltersburg	Waltersburg	Albion Consol.: Edwards	2365
		"	Allendale: Wabash, Lawrence	1540
		"	Bend: White	2350
		"	Grayville West: White, Edwards	2380
		"	Helena: Lawrence	1780
		"	Herald: White, Gallatin	x
		"	Herald East: White, Gallatin	2290
		"	Inman: Gallatin	1990
		"	Inman East Consol.: Gallatin	1980
		"	Inman North: Gallatin	x
		"	Iron: White	2270
		"	Junction: Gallatin	1770
		"	Maud Consol.: Wabash	1940
		"	Maunie South: White	2210
		"	Mt. Carmel: Wabash	1690
		"	New Harmony-Keensburg Consol.: White, Wabash, Edwards	2150
		"	New Harmony South: White	2250
		"	New Harmony South (Ind.): White	2120
		"	Phillipstown Consol.: White, Edwards	2280
		"	Rochester: Wabash	1940
		"	Roland: White, Gallatin	2150
		"	Samsville (1): Edwards	2430
		"	Storms: White	2230
		"	Sumpter South: White	2570
	Tar Springs	Tar Springs	Albion Consol.: Edwards	2450
		"	Allendale: Wabash, Lawrence	1610
		"	Benton: Franklin	2100
		"	Browns: Edwards, Wabash	2365
		"	Centerville East: White	2460
		"	Concord: White	2270
		"	Concord South: White	2300
		"	Cottonwood: Gallatin	2315
		"	Dale-Hoodville Consol.: Hamilton	2430
		"	Eldorado: Saline	2205
		"	Epworth East: White	2360

(1) Abandoned; (x) undetermined

Chart D

System or Series	Group or Formation	Producing Strata (Sandstone unless otherwise noted)	Pool: County	Approximate depth in feet
Chester (Upper Mississippian) series	Tar Springs	Tar Springs	Grayville West: White, Edwards	2445
		"	Herald: White, Gallatin	2260
		"	Herald East: White, Gallatin	2390
		"	Inman East Consol.: Gallatin	2080
		"	Inman North: Gallatin	2180
		"	Inman West: Gallatin	2175
		"	Iola Consol. (2): Clay, Effingham	1890
		"	Iron: White	2385
		"	Kenner: Clay	2200
		"	Maud Consol.: Wabash	1960
		"	Maunie South: White	2245
		"	Mt. Carmel: Wabash	1790
		"	New Harmony-Keensburg Consol.: White, Wabash, Edwards	2200
		"	New Harmony South: White	2350
		"	New Haven: White	2110
		"	New Haven North: White	2175
		"	Omaha: Gallatin	1900
		"	Phillipstown Consol.: White, Edwards	2290
		"	Roland: White, Gallatin	2240
		"	Sailor Springs Consol.: Clay	2340
		"	Stokes-Brownsville: White	2295
		"	Storms: White	2350
		"	Sumpter: White	2575
		"	Walpole: Hamilton	2465
		"	West Frankfort: Franklin	2060
	Glen Dean	Glen Dean	Sailor Springs Consol.: Clay	2390
	Hardinsburg	Hardinsburg	Albion Consol.: Edwards	2635
		"	Inman East Consol.: Gallatin	2135
		"	Inman North: Gallatin	2340
		"	Iron: White	2500
		"	Junction: Gallatin	2120
		"	Maud Consol.: Wabash	2115
		"	New Harmony-Keensburg Consol.: White, Wabash, Edwards	x
		"	New Haven: White	2250
		"	Stokes-Brownsville: White	2630
		"	Whittington: Franklin	2310
	Golconda	Jackson	Mt. Carmel: Wabash	2020
		Golconda	St. James: Fayette	1490
	Cypress	Cypress-Weiler	Akin: Franklin	2835
		"	Albion Consol.: Edwards	x
		"	Albion East: Edwards	2800
		"	Allendale: Wabash, Lawrence	1920
		"	Ava-Campbell Hill (1): Jackson	780
		Carlyle	Bartelso: Clinton	980
		Cypress-Weiler	Bartelso West: Clinton	930
		Bellair 900	Bellair: Crawford, Jasper	890
		Cypress-Weiler	Benton North: Franklin	2440
		"	Bible Grove Consol.: Clay, Effingham	2490
		"	Bible Grove North: Effingham	2535
		"	Bible Grove South: Clay	2500
		"	Bone Gap South: Edwards	2710
		"	Brown: Marion	1660
		"	Browns: Edwards, Wabash	2640
		"	Browns East: Wabash	2570
		"	Carmi North: White	2930
		Carlyle	Carlyle: Clinton	1030
		Cypress-Weiler	Centerville East: White	2915
		Stein	Centralia: Clinton, Marion	1200
		Cypress-Weiler	Clay City-Noble Consol.: Clay, Wayne, Richland, Jasper	2635
		"	Clay City North: Clay	2650
		"	Clay City West: Clay	2700
		"	Concord: White	2625
		"	Concord Central: White	2610
		"	Dale-Hoodville Consol.: Hamilton	2680
		"	Dubois: Washington	1185
		"	Dubois West: Washington	1180
		"	Eberle: Effingham	2475

(1) Abandoned; (2) Abandoned, revived; (x) Undetermined

System or Series	Group or Formation	Producing Strata (Sandstone unless otherwise noted)	Pool: County	Approximate depth in feet
Chester (Upper Mississippian) series	Cypress	Cypress-Weiler	Epworth East: White	2730
		Carlyle	Frogtown (1): Clinton	950
		Cypress-Weiler	Grayville West: White, Edwards	2870
		Upper Lindley	Greenville gas (1): Bond	930
		Cypress-Weiler	Herald: White, Gallatin	2660
		"	Hoffman: Clinton	1190
		"	Inman East Consol.: Gallatin	2390
		"	Inman North: Gallatin	2505
		"	Inman West: Gallatin	2500
		"	Iola Consol. (2): Clay, Effingham	2125
		"	Iron: White	2710
		"	Irvington: Washington	1380
		"	Kenner West: Clay	2570
		"	Langewisch-Kuester (1): Marion	1600
		Kirkwood	Lawrence: Lawrence, Crawford	1400
		Cypress-Weiler	Louden: Fayette, Effingham	1495
		"	Mattoon: Coles	1830
		"	Maud Consol.: Wabash	2300
		"	Maud North Consol.: Wabash	2500
		"	Maunie South: White	2560
		"	Mt. Carmel: Wabash	2025
		"	New Harmony-Keensburg Consol.: White, Wabash, Edwards	2570
		"	New Haven: White	2450
		"	Odin: Marion	1745
		"	Parkersburg Consol.: Richland, Edwards	2830
		"	Patoka: Marion	x
		"	Patoka East: Marion	1350
		"	Phillipstown Consol.: White, Edwards	2720
		"	Posey: Clinton	1100
		"	Richview: Washington	1520
		"	Roland: White, Gallatin	2570
		"	Rural Hill: Hamilton	2705
		"	St. James: Fayette	1580
		"	Sailor Springs Consol.: Clay	2590
		"	Sailor Springs East: Clay	2690
		"	Sandoval West: Clinton	1420
		"	Santa Fe (1): Clinton	955
		"	Shattuc: Clinton	1280
		Sparta Gas	Sparta (1): Randolph	850
		Cypress-Weiler	Stokes-Brownsville: White	2665
		"	Storms: White	2655
		"	Sumpter: White	2865
		"	Tamaroa: Perry	1130
		"	Thompsonville North: Franklin	2750
		"	Trumbull: White	2845
		"	Whittington: Franklin	2540
		"	Woodlawn: Jefferson	1800
	Paint Creek	Paint Creek	Albion East: Edwards	2910
		Stray	Benton North: Franklin	2595
		Paint Creek	Dale-Hoodville Consol.: Hamilton	2900
		"	Herald: White, Gallatin	x
		"	Iola Consol. (2): Clay, Effingham	2255
		Stray	Louden: Fayette, Effingham	1530
		Paint Creek	Maud Consol.: Wabash	2480
		Stray	Maunie North: White	2830
		Paint Creek	New Harmony-Keensburg Consol.: White, Wabash, Edwards	2670
		"	Parkersburg Consol.: Richland, Edwards	2955
		"	Passport South: Richland	2665
		"	Phillipstown Consol.: White, Edwards	2775
		"	Roland: White, Gallatin	2750
		"	Rural Hill: Hamilton	3040
		"	Shattuc: Clinton	1420
		"	Stokes-Brownsville: White	2800
	Bethel	Bethel or Benoist	Albion Consol.: Edwards	2960
		"	Albion East: Edwards	2920
		"	Allendale: Wabash, Lawrence	2010
		"	Alma: Marion	1945
		"	Assumption North: Christian	1045
		"	Ayers gas: Bond	940
		"	Beaver Creek: Bond	1120

(1) Abandoned; (2) Abandoned, revived; (x) Undetermined

Chart F

System or Series	Group or Formation	Producing Strata (Sandstone unless otherwise noted)	Pool: County	Approximate depth in feet
Chester (Upper Mississippian) series	Bethel	Bethel or Benoist	Beaver Creek South: Clinton	1140
		"	Benton North: Franklin	2600
		"	Bible Grove Consol: Clay, Effingham	2680
		"	Boulder: Clinton	1190
		"	Boyd: Jefferson	2050
		"	Browns: Edwards, Wabash	2785
		"	Browns South: Edwards	2850
		"	Centerville East: White	2990
		"	Centerville North (1): White	2990
		"	Centralia: Clinton, Marion	1355
		"	Centralia West: Clinton	1440
		"	Clarksburg: Shelby	1770
		"	Clay City-Noble Consol.: Clay, Wayne, Richland, Jasper	2800
		"	Cordes: Washington	1260
		"	Cravat: Jefferson	2070
		"	Crossville: White	2880
		"	Dale-Hoodville Consol.: Hamilton	2950
		"	Dix: Jefferson, Marion	1950
		"	Dix South (1): Jefferson	1950
		"	Dubois: Washington	1370
		"	Dubois West: Washington	1350
		"	Elkville: Jackson	2000
		"	Fairman: Marion, Clinton	1435
		"	Fitzgerrell: Jefferson	2760
		"	Flora: Clay	2785
		"	Friendsville Central: Wabash	2330
		"	Grayville West: White, Edwards	2990
		"	Herald: White, Gallatin	2790
		"	Hoffman: Clinton	1320
		"	Huey: Clinton	1260
		"	Inman North: Gallatin	x
		"	Iola Consol. (2): Clay, Effingham	2290
		"	Iola South: Clay	2420
		"	Iron: White	2850
		"	Irvington: Washington	1535
		"	Johnsonville Consol: Wayne	2950
		"	Kenner: Clay	2690
		"	Kenner North: Clay	2760
		"	Kenner West: Clay	2705
		"	LaClede (2): Fayette	2335
		"	Lakewood: Shelby	1690
		"	Lancaster: Wabash, Lawrence	2535
		"	Lancaster North: Wabash	2295
		Tracey	Lawrence: Lawrence, Crawford	1650
		Bethel or Benoist	Louden: Fayette Effingham	1550
		"	McKinley: Washington	1000
		"	Maud Consol.: Wabash	2400
		"	Maud North Consol.: Wabash	2560
		"	Maunie North: White	2825
		"	Maunie South: White	2735
		"	Miletus: Marion	2140
		"	Mt. Carmel: Wabash	2100
		"	New Harmony-Keensburg Consol.: White, Wabash, Edwards	2700
		"	New Harmony South: White	2820
		"	Parkersburg Consol.: Richland, Edwards	2930
		"	Parkersburg South: Edwards	2815
		"	Patoka: Marion	1420
		"	Patoka East: Marion	1470
		"	Phillipstown Consol.: White, Edwards	2810
		"	Roaches North: Jefferson	1930
		"	Roland: White, Gallatin	2760
		"	Ruark: Lawrence	2065
		"	St. Francisville: Lawrence	1840
		"	St. Francisville East: Lawrence	1750
		"	St. Paul: Fayette	1900
		"	Sailor Springs Consol.: Clay	2785
		"	Salem: Marion	1770
		"	Samsville North: Edwards	2900
		"	Sandoval: Marion	1540
		"	Stokes-Brownsville: White	2810
		"	Storms: White	2805
		"	Tonti: Marion	1940

(1) Abandoned; (2) Abandoned, revived; (x) Undetermined

System or Series	Group or Formation	Producing Strata (Sandstone unless otherwise noted)	Pool: County	Approximate depth in feet
Chester (Upper Mississippian) series	Bethel	Bethel or Benoist	Waltonville: Jefferson	2465
		"	Woburn: Bond	1020
		"	Woodlawn: Jefferson	1960
	Renault	Renault	Ab Lake: Gallatin	2735
		"	Albion Consol.: Edwards	3000
		"	Albion East: Edwards	2925
		"	Iola Consol. (2): Clay, Effingham	2320
		"	Sesser: Franklin	2690
	Aux Vases	Aux Vases	Ab Lake: Gallatin	2770
		"	Aden Consol.: Hamilton, Wayne	3175
		"	Aden South: Hamilton	3245
		"	Akin: Franklin	3120
		"	Albion Consol.: Edwards	3045
		"	Albion East: Edwards	3020
		"	Allendale: Wabash, Lawrence	2280
		"	Barnhill: Wayne	3225
		"	Belle Prairie: Hamilton	3250
		"	Beman: Lawrence	1805
		"	Beman East: Lawrence	1805
		"	Bennington: Edwards, Wayne	3140
		"	Benton North: Franklin	2685
		"	Bible Grove Consol.: Clay, Effingham	2795
		"	Bible Grove South: Clay	2750
		"	Blairsville: Hamilton	3280
		"	Bone Gap South: Edwards	3020
		"	Boyd: Jefferson	2130
		"	Browns South: Edwards	2955
		"	Bungay Consol.: Hamilton	3290
		"	Carmi North: White	3220
		"	Centerville East: White	3075
		"	Cisne North: Wayne	3050
		"	Clay City-Noble Consol.: Clay, Wayne, Richland, Jasper	2940
		"	Coil: Wayne	2920
		"	Coil West: Jefferson	2720
		"	Concord: White	2905
		"	Concord Central: White	2900
		"	Concord North: White	2950
		"	Cooks Mills (1): Coles	1820
		"	Dale-Hoodville Consol.: Hamilton	3020
		"	Divide East: Jefferson	2620
		"	Dix: Jefferson, Marion	2000
		"	Eldorado: Saline	2865
		"	Ellery: Edwards, Wayne	3240
		"	Ellery South: Edwards	3210
		"	Epworth East: White	3000
		"	Ewing: Franklin	2835
		"	Fairfield: Wayne	3200
		"	Fairfield East: Wayne	3180
		"	Flora: Clay	2875
		"	Gays: Moultrie	1935
		"	Goldengate Consol.: Wayne, White	3180
		"	Goldengate West: Wayne	3230
		"	Grayville West: White, Edwards	3070
		"	Herald: White, Gallatin	2920
		"	Herald East: White, Gallatin	2930
		"	Herald North: White	2900
		"	Inman: Gallatin	2745
		"	Inman East Consol.: Gallatin	2715
		"	Inman North: Gallatin	2815
		"	Iola Consol. (2): Clay, Effingham	2325
		"	Johnsonville Consol.: Wayne	3020
		"	Johnsonville South (2): Wayne	3060
		"	Johnsonville West (2): Wayne	2960
		"	Junction North: Gallatin	2725
		"	Keenville: Wayne	2980
		"	Kenner: Clay	2835
		"	Kenner North: Clay	2790
		"	King: Jefferson	2725
		"	Lakewood: Shelby	1720
		"	Lancaster: Wabash, Lawrence	x

(1) Abandoned; (2) Abandoned, revived; (x) Undetermined

Chart H

System or Series	Group or Formation		Producing Strata (Sandstone unless otherwise noted)	Pool: County	Approximate depth in feet
Chester (Upper Mississippian) series	Aux Vases		Aux Vases	Lawrence: Lawrence	1810
			"	Louden: Fayette, Effingham	1630
			"	Markham City North: Jefferson, Wayne	2945
			"	Markham City West: Jefferson	2905
			"	Mattoon: Coles	1900
			"	Maud Consol.: Wabash	2545
			"	Maunie North: White	2930
			"	Maunie South: White	2840
			"	Miletus: Marion	2200
			"	Mill Shoals: Wayne, White, Hamilton	3220
			"	Mt. Carmel: Wabash	x
			"	Mt. Erie North: Wayne	3110
			"	Mt. Vernon: Jefferson	2665
			"	New Harmony-Keensburg Consol.: White, Wabash, Edwards	2825
			"	New Haven: White	2715
			"	Phillipstown Consol.: White, Edwards	2880
			"	Roland: White, Gallatin	2880
			"	Rural Hill: Hamilton	3140
			"	Rural Hill West: Hamilton	3230
			"	Sailor Springs Consol.: Clay	2845
			"	Salem: Marion	1825
			"	Sesser: Franklin	2700
			"	Shawneetown: Gallatin	2650
			"	Shelbyville: Shelby	1860
			"	Stanford South: Clay	2960
			"	Stewardson: Shelby	1940
			"	Stokes-Brownsville: White	2890
			"	Storms: White	3015
			"	Thackeray: Hamilton	3360
			"	Thompsonville North: Franklin	3100
			"	Tonti: Marion	2010
			"	Trumbull: White	3170
			"	Walpole: Hamilton	3070
			"	West End: Hamilton, Saline	3140
			"	West Frankfort: Franklin	2710
			"	Whittington West: Franklin	2680
			"	Williams: Jefferson	2570
			"	Woodlawn: Jefferson	1975
			"	Xenia: Clay	2790
Iowa (Lower Mississippian) series	Ste. Genevieve	Levias member	"Lower Ohara lime"	Aden Consol.: Hamilton, Wayne	3265
			"	Akin West: Franklin	3050
			"	Albion Consol.: Edwards	3110
			"	Albion East: Edwards	3100
			"	Allendale: Wabash, Lawrence	2300
			"	Barnhill: Wayne	3370
			"	Benton North: Franklin	2745
			"	Bessie: Franklin	2895
			"	Bible Grove Consol.: Clay, Effingham	2880
			"	Blairsville: Hamilton	3335
			"	Bone Gap South: Edwards	3060
			"	Boyd: Jefferson	2230
			"	Browns: Edwards, Wabash	2965
			"	Calhoun Consol.: Richland, Wayne	3140
			"	Centerville East: White	3175
			"	Clay City-Noble Consol.: Clay, Wayne, Richland, Jasper	3020
			"	Coil West: Jefferson	2790
			"	Concord: White	2930
			"	Concord East: White	2895
			"	Crossville: White	3100
			"	Dale-Hoodville Consol.: Hamilton	3050
			"	Divide: Jefferson	2715
			"	Divide West: Jefferson	2680
			"	Dundas East: Richland, Jasper	2905
			"	Ewing: Franklin	x
			"	Goldengate Consol.: Wayne, White	3250
			"	Herald: White, Gallatin	2965
			"	Inman: Gallatin	2735
			"	Inman East Consol.: Gallatin	2795
			"	Inman West: Gallatin	2830
			"	Johnsonville Consol.: Wayne	3120

(x) Undetermined

System or Series	Group or Formation		Producing Strata (Sandstone unless otherwise noted)	Pool: County	Approximate depth in feet
Iowa (Lower Mississippian) series	Ste. Genevieve	Levias member	"Lower Ohara lime"	Johnsonville North: Wayne	3190
			"	Keensburg East (1): Wabash	2705
			"	Keensburg South: Wabash	2715
			"	Keenville: Wayne	3060
			"	King: Jefferson	2770
			"	Lancaster: Wabash, Lawrence	2665
			"	Lancaster Central: Wabash	2740
			"	Lancaster West: Edwards, Wabash	2855
			"	Lawrence: Lawrence	2020
			"	Maplegrove South: Edwards	3250
			"	Massilon: Wayne, Edwards	3250
			"	Massilon South (1): Edwards	3315
			"	Maud Consol.: Wabash	2610
			"	Maud North Consol.: Wabash	2845
			"	Mills Prairie: Edwards	2925
			"	Mill Shoals: White, Hamilton, Wayne	3320
			"	Mt. Carmel: Wabash	2320
			"	Mt. Vernon: Jefferson	2755
			"	New Harmony-Keensburg Consol.: White, Wabash, Edwards	2900
			"	Olney Consol.: Richland	3005
			"	Omaha East: Gallatin	2850
			"	Parkersburg Consol.: Richland, Edwards	3070
			"	Parkersburg West: Richland, Edwards	3220
			"	Passport: Clay	3000
			"	Phillipstown Consol.: White, Edwards	3015
			"	Roaches: Jefferson	2170
			"	Roland: White, Gallatin	3000
			"	Rural Hill: Hamilton	3175
			"	Sailor Springs Consol.: Clay	2945
			"	Stokes-Brownsville: White	3035
			"	Thackeray: Hamilton	3440
			"	West Frankfort: Franklin	2765
			"	Whittington West: Franklin	2800
		Rosiclare member	Rosiclare	Aden Consol.: Hamilton, Wayne	3300
			"	Aden South: Hamilton	3335
			"	Akin West: Franklin	3080
			"	Albion Consol.: Edwards	3130
			"	Albion East: Edwards	3125
			"	Allendale: Wabash, Lawrence	2300
			"	Alma: Marion	2085
			"	Assumption North: Christian	1165
			"	Barnhill: Wayne	3400
			"	Beman: Lawrence	1850
			"	Beman East: Lawrence	1860
			"	Benton North: Franklin	2800
			"	Berryville Consol.: Wabash, Edwards	2900
			"	Bible Grove Consol.: Clay, Effingham	2840
			"	Bible Grove North: Effingham	2835
			"	Blairsville: Hamilton	3365
			"	Bone Gap: Edwards	3230
			"	Browns: Edwards, Wabash	2975
			"	Bungay Consol.: Hamilton	3395
			"	Calhoun Consol.: Richland, Wayne	3160
			"	Calhoun North: Richland	3155
			"	Clay City-Noble Consol.: Clay, Wayne, Richland, Jasper	3030
			"	Clay City North: Clay	3010
			"	Coil West: Jefferson	2870
			"	Cooks Mills North: Coles	1780
			"	Dale-Hoodville Consol.: Hamilton	3060
			"	Divide East: Jefferson	2700
			"	Divide West: Jefferson	2700
			"	Dix: Marion, Jefferson	2100
			"	Dundas East: Richland, Jasper	2920
			"	Ellery North: Edwards	3320
			"	Elliottstown: Effingham	2730
			"	Evers South: Effingham	2650
			"	Goldengate Consol.: Wayne, White	3275
			"	Half Moon: Wayne	3340
			"	Herald: White, Gallatin	3005
			"	Hidalgo North: Cumberland	2650
			"	Hunt City: Jasper	2540

(1) Abandoned

Chart J

System or Series	Group or Formation		Producing Strata (Sandstone unless otherwise noted)	Pool: County	Approximate depth in feet
Iowa (Lower Mississippian) series	Ste. Genevieve	Rosiclare member	Rosiclare	Iola Consol. (2): Clay, Effingham	2400
			"	Johnsonville Consol.: Wayne	3150
			"	Kenner: Clay	2875
			"	King: Jefferson	2815
			"	Lancaster Central: Wabash	2800
			"	Lancaster East: Wabash	2660
			"	Lawrence: Lawrence	1850
			"	Mattoon: Coles	2000
			"	Maud Consol.: Wabash	2670
			"	Maud North Consol.: Wabash	2860
			"	Maunie North: White	3030
			"	Maunie South: White	2900
			"	Mill Shoals: White, Hamilton, Wayne	3345
			"	Mt. Carmel: Wabash	2350
			"	Nason: Jefferson	2790
			"	New Harmony-Keensburg Consol.: White, Wabash, Edwards	2910
			"	Parkersburg Consol.: Richland, Edwards	3100
			"	Passport: Clay	3005
			"	Passport South: Richland	3025
			"	Patoka: Marion	1560
			"	Phillipstown Consol.: White, Edwards	2960
			"	Riffle: Clay	2735
			"	Roaches: Jefferson	2190
			"	Roaches North: Jefferson	2120
			"	Roland: White, Gallatin	3020
			"	Rural Hill: Hamilton	3200
			"	Sailor Springs Central: Clay	3015
			"	Sailor Springs Consol.: Clay	2950
			"	Sailor Springs North: Clay	2985
			"	Salem: Marion	1950
			"	Sesser: Franklin	2835
			"	Stanford: Clay	3000
			"	Stanford West: Clay	2980
			"	Stokes-Brownsville: White	3070
			"	Stringtown: Richland	2990
			"	Toliver East: Clay	2815
			"	Tonti: Marion	2125
			"	Trumbull: White	3260
			"	Wakefield (1): Jasper	3125
			"	West Frankfort: Franklin	2810
			"	Whittington West: Franklin	2780
			"	Woodlawn: Jefferson	2205
		Fredonia member	McClosky "lime"	Aden Consol.: Hamilton, Wayne	3350
			"	Aden South: Hamilton	3385
			"	Akin: Franklin	3270
			"	Akin West: Franklin	3130
			"	Albion Consol.: Edwards	3140
			"	Albion East: Edwards	3155
			"	Allendale: Wabash, Lawrence	2300
			"	Amity: Richland	2960
			"	Barnhill: Wayne	3450
			"	Belle Prairie: Hamilton	3420
			"	Belle Rive: Jefferson	3085
			"	Beman East: Lawrence	1880
			"	Bennington: Edwards, Wayne	3240
			"	Bennington South (1): Edwards	3240
			"	Benton North: Franklin	2850
			"	Bible Grove Consol.: Clay, Effingham	2810
			"	Bible Grove North: Effingham	2875
			"	Blairsville: Hamilton	3425
			"	Bogota: Jasper	3110
			"	Bogota South: Jasper	3055
			"	Bone Gap: Edwards	3240
			"	Bone Gap South: Edwards	3055
			"	Bonpas: Richland	3125
			"	Browns: Edwards, Wabash	3000
			"	Bungay Consol.: Hamilton	3430
			"	Burnt Prairie South: White	3415
			"	Calhoun Consol.: Richland, Wayne	3180
			"	Calhoun North: Richland	3170
			"	Carmi (1): White	3150
			"	Centerville: White	3370

(1) Abandoned; (2) Abandoned, revived

System or Series	Group or Formation		Producing Strata (Sandstone unless otherwise noted)	Pool: County	Approximate depth in feet
Iowa (Lower Mississippian) series	Ste. Genevieve	Fredonia member	McClosky "lime"	Centerville East: White	3230
			"	Centralia: Clinton, Marion	1575
			"	Cisne North: Wayne	3170
			"	Clay City-Noble Consol.: Clay, Wayne, Richland, Jasper	3050
			"	Clay City North: Clay	3020
			"	Clay City West: Clay	3065
			"	Coil: Wayne	2970
			"	Coil West: Jefferson	2880
			"	Concord: White	2990
			"	Concord Central: White	2970
			"	Concord North: White	3035
			"	Covington South: Wayne	3310
			"	Crossville: White	3125
			"	Dahlgren: Hamilton	3300
			"	Dale-Hoodville Consol.: Hamilton	3075
			"	Divide: Jefferson	2750
			"	Divide East: Jefferson	2750
			"	Divide South: Jefferson	2870
			"	Divide West: Jefferson	2750
			"	Dundas East: Richland, Jasper	2950
			"	Eberle: Effingham	2820
			"	Eldorado: Saline	2945
			"	Elk Prairie (1): Jefferson	2735
			"	Ellery: Edwards, Wayne	3345
			"	Ellery North (2): Edwards	3420
			"	Ellery South: Edwards	3300
			"	Evers: Effingham	2660
			"	Ewing: Franklin	2970
			"	Exchange: Marion	2730
			"	Flora: Clay	2965
			"	Flora South: Clay	2985
			"	Goldengate Consol.: Wayne, White	3310
			"	Goldengate North: Wayne	3310
			"	Gossett (1): White	3080
			"	Grayville West: White, Edwards	3190
			"	Half Moon: Wayne	3355
			"	Herald: White, Gallatin	3010
			"	Hidalgo (1): Jasper	2600
			"	Hill: Effingham	2570
			"	Hoodville East (1): Hamilton	3365
			"	Hunt City South: Jasper	2435
			"	Ingraham (1): Clay	3100
			"	Inman East Consol.: Gallatin	2800
			"	Inman North: Gallatin	2870
			"	Inman West: Gallatin	2875
			"	Iola Consol. (2): Clay, Edwards	2425
			"	Iola South: Clay	2580
			"	Iola West (1): Clay	2495
			"	Iron: White	3060
			"	Iuka: Marion	2870
			"	Johnsonville Consol.: Wayne	3160
			"	Johnsonville North: Wayne	3250
			"	Johnsonville South (2): Wayne	3200
			"	Johnsonville West (2): Wayne	3105
			"	Keensburg East (1): Wabash	2710
			"	Keenville: Wayne	3100
			"	Kell (1): Jefferson	2625
			"	Kenner: Clay	2930
			"	Kenner North: Clay	2970
			"	Kenner West: Clay	2870
			"	King: Jefferson	2840
			"	Lancaster: Wabash, Lawrence	2690
			"	Lancaster Central: Wabash	2815
			"	Lancaster South: Wabash	2720
			"	Lancaster West: Edwards, Wabash	2860
			"	Lawrence: Lawrence, Crawford	1860
			"	Lexington: Wabash	2970
			"	Lillyville: Cumberland, Effingham	2425
			Oblong "sand"	Main: Crawford	1340
			McClosky "lime"	Maple Grove: Edwards	3270
			"	Maple Grove East (1): Edwards	3215
			"	Marcoe (1): Jefferson	2750
			"	Markham City: Jefferson	3070
			"	Markham City North: Jefferson, Wayne	3075

(1) Abandoned; (2) Abandoned, revived

Chart L

System or Series	Group or Formation		Producing Strata (Sandstone unless otherwise noted)	Pool: County	Approximate depth in feet
Iowa (Lower Mississippian) series	Ste. Genevieve	Fredonia member	McClosky "lime"	Markham City West: Jefferson	3035
			"	Mason: Effingham	2500
			"	Mattoon: Coles	2010
			"	Maud Consol.: Wabash	2630
			"	Maud North Consol.: Wabash	x
			"	Maunie North: White	3030
			"	Maunie South: White	2920
			"	Maunie West (1): White	3040
			"	Mayberry: Wayne	3350
			"	Mayberry North (1): Wayne	3335
			"	Merriam: Wayne	3370
			"	Miletus: Marion	2350
			"	Mill Shoals: White. Hamilton, Wayne	3440
			"	Mt. Carmel: Wabash	2360
			"	Mt. Erie North: Wayne	3245
			"	Mt. Vernon: Jefferson	2800
			"	New Harmony-Keensburg Consol.: White, Wabash, Edwards	2930
			"	New Harmony South: White	3010
			"	New Haven: White	2840
			"	Newton (2): Jasper	2950
			"	Newton North (1): Jasper	2855
			"	Newton West (1): Jasper	2990
			"	Olney Consol.: Richland	3050
			"	Olney South (2): Richland	3055
			"	Omega: Marion	2490
			"	Parkersburg Consol.: Richland, Edwards	3130
			"	Parkersburg North: Richland	3085
			"	Parkersburg West: Richland, Edwards	3250
			"	Passport: Clay	3020
			"	Phillipstown Consol.: White, Edwards	3000
			"	Ridgway (1): Gallatin	2840
			"	Rinard (1): Wayne	3145
			"	Roaches: Jefferson	2250
			"	Roaches North: Jefferson	x
			"	Roland: White, Gallatin	3050
			"	Rural Hill: Hamilton	3230
			"	Russellville: Lawrence	1560
			"	Ste. Marie: Jasper	2840
			"	Ste. Marie West: Jasper	2815
			"	Sailor Springs Consol.: Clay	3000
			"	Salem: Marion	1990
			"	Schnell: Richland	3000
			"	Seminary: Richland	3200
			"	Sesser: Franklin	2860
			"	Shawneetown North: Gallatin	3045
			"	Stanford: Clay	3030
			"	Stanford South: Clay	3090
			"	Stanford West: Clay	3035
			"	Stokes-Brownsville: White	3120
			"	Storms: White	3055
			"	Stringtown: Richland	3040
			"	Stringtown East: Richland	3010
			"	Sumner: Lawrence	2260
			"	Thackeray: Hamilton	3505
			"	Thompsonville (1): Franklin	3120
			"	Toliver (1): Clay	2790
			"	Toliver East: Clay	2840
			"	Tonti: Marion	2130
			"	Trumbull: White	3290
			"	Valier: Franklin	2715
			"	Walpole: Hamilton	x
			"	West Frankfort: Franklin	2825
			"	Whittington: Franklin	2870
			"	Whittington West: Franklin	2900
			"	Willow Hill East: Jasper	2645
			"	Woodlawn: Jefferson	2200
			"	Zenith: Wayne	2970
	St. Louis		St. Louis ls.	Ina (1): Jefferson	3000
			Martinsville "sand"	Martinsville: Clark	480
			St. Louis ls.	Salem: Marion	2100
			"	Whittington: Franklin	3080
	St. Louis-Salem		Westfield ls.	Westfield: Clark, Coles, Edgar	330

(1) Abandoned; (2) Abandoned, revived; (x) Undetermined

System or Series	Group or Formation	Producing Strata (Sandstone unless otherwise noted)	Pool: County	Approximate depth in feet
Iowa Series (Lower Miss.)	Salem	Salem ls.	Aden Consol.: Hamilton, Wayne	3735
		"	Barnhill: Wayne	3795
		"	Jacksonville gas (1): Morgan	330
		"	Main: Crawford	1815
		"	Salem: Marion	2160
	Osage group	Carper	Johnson North: Clark	1325
		"	Martinsville: Clark	1340
Devonian system		Devonian ls.	Assumption: Christian	2325
		"	Assumption North: Christian	2280
		"	Bartelso: Clinton	2420
		"	Bartelso South: Clinton	2470
		"	Boulder: Clinton	2630
		"	Centralia: Clinton, Marion	2870
		Hoing	Colmar-Plymouth: Hancock, McDonough	450
		Devonian ls.	Irvington: Washington	3090
		"	Louden: Fayette, Effingham	3000
		"	Main: Crawford	2795
		"	Martinsville: Clark	1550
		"	Patoka: Marion	2835
		"	Salem: Marion	3430
		"	Sandoval: Marion	2920
		"	Sorento (2): Bond	1850
		"	Tonti: Marion	3500
		"	Woodlawn: Jefferson	3700
Dev.-Sil.		Devonian-Silurian ls.	Collinsville (1): Madison	1300
			Waverly gas: Morgan	980
Silurian system		Silurian ls.	McKinley: Washington	2240
		"	Marine: Madison	1735
		"	Mt. Auburn: Christian	1890
		"	Pittsfield (Pike Co.) gas (1): Pike	270
Ordovician system		"Trenton" ls.	Centralia: Clinton	3930
		"	Craig: Perry	3650
		"	Dupo: St. Clair	700
		"	Martinsville (1): Clark	2680
		"	St. Jacob: Madison	2260
		"	Salem: Marion	4500
		"	Shattuc: Clinton	4055
		"	Waterloo (2): Monroe	410
		"	Westfield: Clark, Coles, Edgar	2260
		"	Woburn South: Bond	3170

(1) Abandoned; (2) Abandoned, revived

Revised May 1, 1949

Chart N

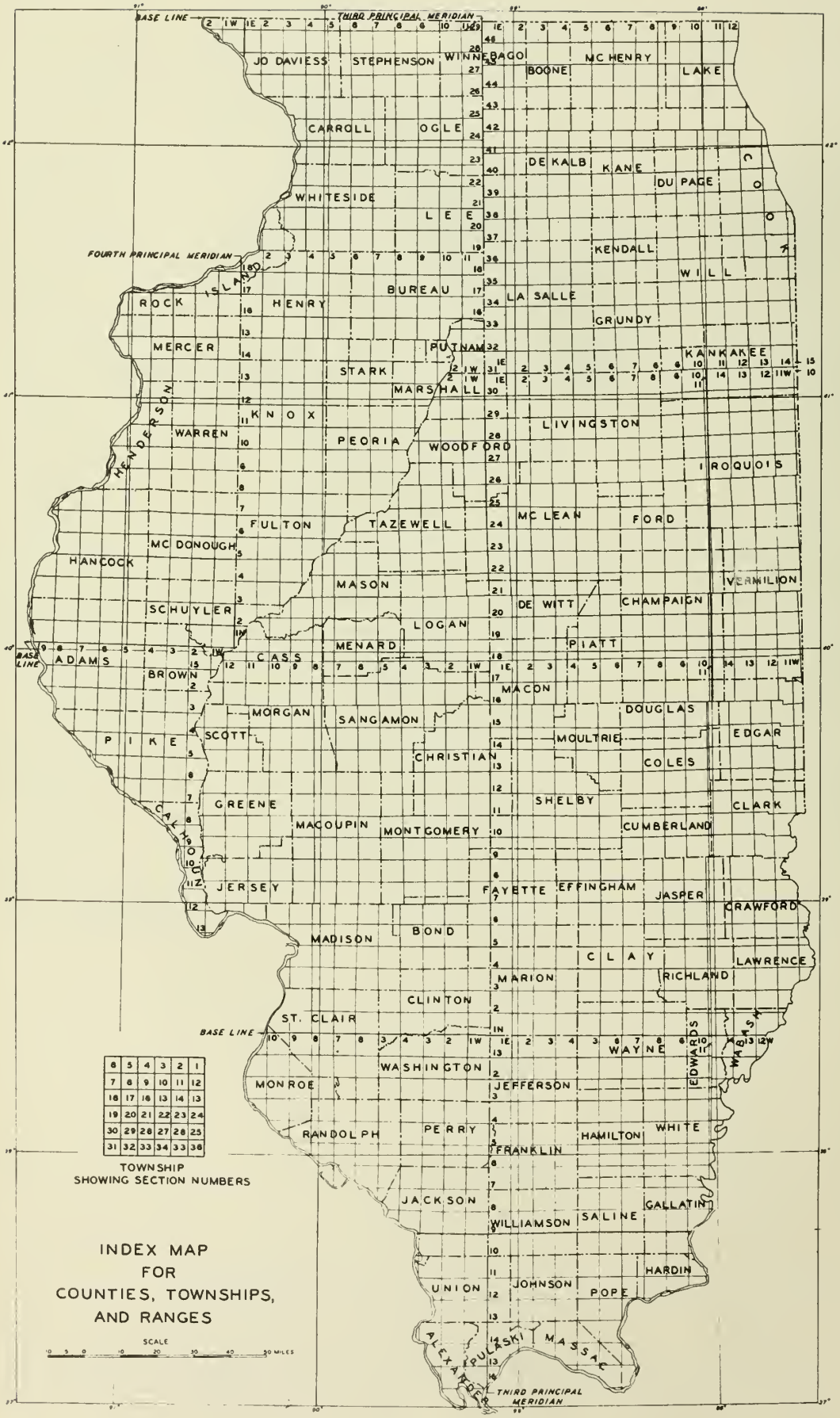
BASE LINE
THIRD PRINCIPAL MERIDIAN
FOURTH PRINCIPAL MERIDIAN
JO DAVIESS
STEPHENSON
WINNEBAGO
BOONE
MC HENRY
LAKE
CARROLL
OGLE
DE KALB
KANE
DU PAGE
COOK
WHITESIDE
LEE
KENDALL
WILL
ROCK ISLAND
HENRY
BUREAU
LA SALLE
GRUNDY
MERCER
PUTNAM
KANKAKEE
STARK
MARSHALL
HENDERSON
KNOX
WARREN
PEORIA
WOODFORD
LIVINGSTON
IROQUOIS
FULTON
TAZEWELL
MC LEAN
FORD
MC DONOUGH
HANCOCK
MASON
VERMILION
SCHUYLER
DE WITT
CHAMPAIGN
LOGAN
MENARD
PIATT
ADAMS
CASS
BROWN
MACON
MORGAN
SANGAMON
DOUGLAS
PIKE
SCOTT
MOULTRIE
EDGAR
CHRISTIAN
COLES
GREENE
SHELBY
CLARK
CALHOUN
MACOUPIN
MONTGOMERY
CUMBERLAND
JERSEY
FAYETTE
EFFINGHAM
JASPER
CRAWFORD
MADISON
BOND
CLAY
LAWRENCE
MARION
RICHLAND
CLINTON
ST. CLAIR
WAYNE
EDWARDS
WABASH
WASHINGTON
MONROE
JEFFERSON
RANDOLPH
PERRY
HAMILTON
WHITE
FRANKLIN
JACKSON
GALLATIN
WILLIAMSON
SALINE
HARDIN
UNION
JOHNSON
POPE
ALEXANDER
PULASKI
MASSAC
TOWNSHIP
SHOWING SECTION NUMBERS
INDEX MAP
FOR
COUNTIES, TOWNSHIPS,
AND RANGES
SCALE
MILES

DRILLING BY COUNTIES
WELLS COMPLETED BETWEEN MARCH 29 AND MAY 2, 1950,
AND WILDCAT WELLS DRILLING ON MAY 2

(Abbreviations used in this report will be found on the last page.)
(Errata, old wells deepened, reconditioned old wells follow list of drilling wells.)

ADAMS COUNTY
1N, 6W, Camp Point Twp.
34, 147' from S. line, 2259' from W. line, SW. H. McClintock #1 Bruns. LOC 5-2-50 WF*

BOND COUNTY
5N, 2W, Pleasant Mound Twp.
31, NE SE SW. T. Myers #1 D. Gaffner. LOC 5-2-50 WF.

6N, 2W, Mulberry Grove Twp.
16, SW SE NE. Miami Oper. Co. #1 Anderson. Comp. 5-2-50 IP 60 BOP. TD 3194' Trenton ls., top 3180' Spd. 4-1-50 Woburn South Pool. Acidized 400 gals.

6N, 3W, LaGrange Twp.
29, NE NE SE. Hiawatha Oil Co. #1 O. F. Hunter. D&A 5-2-50 TD 2355' Silurian ls., top 2196' Spd. 4-18-50 Ayers Pool.

7N, 3W, LaGrange Twp.
30, NE SW NE. Mayor Drlg. #2 M. J. Brown. D&A 4-11-50 TD 1237' Salem ls., top 1220' Spd. 3-4-50 Panama Pool.

BOONE COUNTY
46N, 3E, Manchester Twp.
33, 1373' from N. line, 1008' from W. line, NW. Edward H. Myers #1 Krupke. RUST 5-3-50 WF.

CHRISTIAN COUNTY
13N, 1E, Assumption Twp.
21, NE NW NE. Nat'l. Assoc. & Continental #5 Moreton. Comp. 4-4-50 IP 15 BOP TD 2340' Devonian ls., top 2307' Spd. 2-26-50 Acidized 3000 gals. Assumption North Pool.

CLARK COUNTY
9N, 14W, Johnson Twp.
32, 700' from N. line, 330' from E. line, SE NE. F. Ellison #1 Murphy. LOC 5-2-50 WN** (Johnson South Pool).

10N, 11W, Darwin Twp.
22, SE NE NE. Aberdeen Pet. Co. #1 C. Hilbert. LOC 5-2-50 WF.

10N, 13W, Martinsville Twp.
14, SW NE NE. Cooksey & English #1 Groves. SD 410' 5-2-50 Spd. 11-29-49. WF.

* Wildcat far - more than 2 miles from production.
** Wildcat near - from 1/2 to 2 miles from production.

CLARK COUNTY (Continued)

11N, 10W, Wabash Twp.

5, E 1/2 NW SE. W. W. Dayton #1 Page. D&A 4-25-50 TD 2088' Devonian ls., top 2036' Spd. 4-12-50 WF.

29, 330' from S. line, 380' from W. line, NW. W. Dayton #1 C. Hughes. D&A (CDU)*** 5-2-50 Spd. 2-6-50 Weaver Pool.

29, N 1/2 SW SW. Jones & Simpson #1 Liffick. D&A (CDU) 5-2-50 Spd. 4-15-50 Weaver Pool.

29, NW NW SE. L. E. Light #1 Wm. Glover. D&A 5-2-50 TD 1959' Devonian ls., top 1955' Spd. 3-1-50 WN (Weaver Pool).

11N, 11W, Wabash Twp.

7, 330' from S. line, 255' from E. line, SE NW. W. Camp & E. Smitley #1 Smitley Hrs. Drlg. 2030' 5-2-50 Spd. 3-27-50 WF.

36, NE NE SE. J. Minnec #1 C. Helman. D&A (CDU) 5-2-50 Spd. 4-14-50 WN (Weaver Pool).

11N, 14W, Parker Twp.

1, 330' from N. line, 292' from E. line, SE SW. B. Mashburn #1 Cartwright. D&A 4-18-50 TD 490' Pennsylvanian ss., top 470' Spd. 3-30-50 Westfield East Pool.

12N, 11W, Wabash Twp.

25, SE SE SE. Van Tarble #1 Rollings. Drlg. 915' 5-2-50 Spd. 4-26-50 WF.

12N, 14W, Westfield Twp.

23, 330' from N. line, 930' from W. line, NE. Cooksey & English #1 F. Wilhoit. D&A (SO) 4-25-50 TD 465' Pennsylvanian ss., top 260' Spd. 12-1-49 Inclose Pool.

34, SE NE SW. W. H. Garner #2 Barbee. Comp. 4-18-50 IP 10 BOP & 20 BW TD 420' Pennsylvanian ss. & Osage ls. Spd. 3-4-50 Shot 100 qts. Westfield Pool.

34, NW NE SE. D. Lambert #1 Hammond. Comp. 4-18-50 IP 5 BOP & 10 BW TD 457' Pennsylvanian ss. & Osage ls. Spd. 3-18-50 Shot 100 qts. Westfield Pool.

34, SW NE SE. D. Lambert #2 Hammond. D&A (CDU) 5-2-50 Spd. 4-11-50 Westfield Pool.

CLAY COUNTY

3N, 5E, Songer Twp.

3, NE NW NE. F. B. Drlg. Co. #1 R. Harrell. WOST 5-2-50 Spd. 4-16-50 WN (Oskaloosa Pool).

6, 390' from S. line, 330' from W. line, SW SE. Superior Oil #1 A. W. Pickel. D&A 5-2-50 TD 2828' Ste. Genevieve ls., top 2688' Spd. 4-15-50 WF.

*** Completion data unreported; will be given when available; not included in total completions for month.

CLAY COUNTY (Continued)

3N, 6E, Harter Twp.

15, SW SW NW. C. T. Smith #1 R.W. Dale et al. D&A 5-2-50 TD 3063' Ste. Genevieve ls., top 2930' Spd. 4-15-50 WN (Kenner North Pool).

3N, 7E, Stanford Twp.

2, E 1/2 NW SE. P. S. Mattlino #1 Richardson. D&A (SO) 4-25-50 TD 2965' PB 2954' Ste. Genevieve ls., top 2927' Spd. 12-7-49 Shot 5 qts. Acidized 600 gals. Sailor Springs Cons. Pool.

4N, 5E, Oskaloosa Twp.

34, NE NW NE. Texas #1 R. Harrell. Comp. 4-18-50 IP 285 BOF TD 2604' Bethel ss., top 2581' Spd. 3-20-50 EXTENSION TO OSKALOOSA POOL.

34, NW NE SE. Texas #1 L. Jones. Drlg. 2075' 5-2-50 Spd. 4-28-50 WN (Oskaloosa Pool).

34, NE NW NW. R. Troop et al #1 Tolliver. SDO 5-2-50 Spd. 4-8-50 WN (Oskaloosa Pool).

34, SE SW NW. R. H. Troop #2 A. Tolliver. SD 2776' 5-2-50 Spd. 4-20-50 WN (Oskaloosa Pool).

34, NE SW SW. I. White #1 F. Griffith. LOC 5-2-50 WN (Oskaloosa Pool).

4N, 6E, Louisville Twp.

6, C N 1/2, SW NE. J. L. Black #1 Clay Co. State Bank. D&A 4-18-50 TD 2735' Ste. Genevieve ls., top 2629' Spd. 5-18-49 WN (Riffle Pool).

5N, 7E, Bible Grove Twp.

3, SW SW SW. Texas #2 Webster. Comp. 4-11-50 IP 10 BOP TD 2513' Cypress ss., top 2493' Spd. 3-9-50 Shot 15 qts. Sailor Springs Cons. Pool.

10, SW NE NE. O. V. Hayes #1 Hayes. D&A 4-25-50 TD 2547' Cypress ss., top 2502' Spd. 4-17-50 Sailor Springs Cons. Pool.

CLINTON COUNTY

1N, 2W, Lake Twp.

16, SE SW SE. F. E. Turner et al #1 E. & A. Rohlfing. D&A 4-18-50 TD 2752' Devonian ls., top 2695' Spd. 4-6-50 WN (Posey Pool).

2N, 1W, Meridian Twp.

33, SW SE NE. P. Doran #1 Keister. D&A 4-18-50 TD 1501' Aux Vases ss., top 1486' Spd. 1-3-50 Shattuc Pool.

3N, 2W, Irishtown Twp.

18, NE NE SW. E. A. Obering #1 Hempen. D&A 5-2-50 TD 1275' Aux Vases ss., top 1254' Spd. 4-25-50 WN (Keyesport Pool).

3N, 3W, Wheatfield Twp.

15, SW NE SE. E. J. Goldschmidt #1 Godell. Drlg. 1163' 5-2-50 Spd. 4-26-50 WN (Carlyle North Pool).

15, SE NE NW. E. J. Goldschmidt #1 M. B. McQuade Est. D&A 4-18-50 TD 1203' Aux Vases ss., top 1182' Spd. 3-26-50 WN (Carlyle North Pool).

CLINTON COUNTY (Continued)

3N, 3W, Wheatfield Twp.

23, NE SE NW. T. M. Conroy #1 L. Diekemper. D&A 4-4-50 TD 1160' Bethel ss., top 1156' Spd. 3-27-50 Carlyle North Pool.

23, NE NE SW. T. M. Conroy et al #2 King. Comp. 4-18-50 IP 52 BOP & 4 BW TD 1129' Bethel ss., top 1114' Spd. 3-15-50 Shot 5 1/2 qts. Carlyle North Pool.

24, SW SW SW. H. Luttrell #1 H. Dierkes. Comp. 4-11-50 IP 18 BOP & 4 BW TD 1165' Bethel ss., top 1149' Spd. 2-27-50 EXTENSION TO CARLYLE NORTH POOL.

24, NW SW NW. T. M. Pruett et al #1 P. Golder. MIRT 5-2-50 WN (Carlyle North Pool).

25, NE NW NW. H. Luttrell #1 C. Beckemeyer. D&A (SO) 4-25-50 TD 1164' Bethel ss., top 1157' Spd. 4-19-50 Carlyle North Pool.

COLES COUNTY

11N, 10E, Hutton Twp.

2, 400' from S. line, 330' from W. line, NE SW. A. M. Myers #1 Mann. SD 850' 5-2-50 Spd. 11-16-49 WF.

14, SW NE SW. D. N. Claypool #1 H. D. Walker. MIST 5-2-50 WN (Hutton Pool).

CRAWFORD COUNTY

5N, 11W, Montgomery Twp.

8, SE SW NE. M. F. Fleming #1 J. C. Schaefer. D&A 4-18-50 TD 940' Pennsylvanian ss., top 298' Spd. 2-23-50 Flat Rock Pool.

6N, 10W, Montgomery Twp.

19, 2032' from N. line, 3563' from W. line, Sec. Henson Drlg. #1 L. Reinbold. SD 1200' 5-2-50 Spd. 4-15-50 WF.

8N, 13W, Licking Twp.

7, NE NW NW. F. B. Schramme #1 Bline. LOC 5-2-50 WN (Bellair Pool).

8N, 14W, Licking Twp.

2, SE NE SE (Permit: SW NE SE). C. Wilson #2 Chapman. D&A 5-2-50 TD 640' Pennsylvanian ss., top 325' Spd. 4-19-50 Bellair Pool.

CUMBERLAND COUNTY

9N, 7E, Spring Point Twp.

11, SE NE SE. J. L. Cowan #1 C. F. Tolch. LOC 5-2-50. WF.

DEWITT COUNTY

21N, 4E, Rutledge Twp.

25, NW NW NW. F. L. Strickland #1 C. E. & Mrs. F. Pullum. D&A (CDU) 5-2-50 Spd. 4-13-50 WF.

EDGAR COUNTY

12N, 11W, Symmes Twp.

5, NW NW NE. Nat'l. Assoc. & Continental #1 John D. Martin "B". D&A 4-11-50 TD 2037' Devonian ls., top 1950' Spd. 3-24-50 WF.

EDGAR COUNTY (Continued)

13N, 11W, Elbridge Twp.

16, 1600' from S. line, 330' from E. line, SE. B. F. Williams #1 Carrol Sizemore LOC 5-2-50 WF.

27, SW SE SE. Mid-Globe Oil Corp. #1 Stanfield-Burgett. SD 365' 5-2-50 Spd. 2-7-50 WN (Elbridge Pool).

36, NW SW SW. Nat'l. Assoc. & Continental #2 W. I. Maddock "A". D&A (SO) 4-4-50 TD 928' Ste. Genevieve ls., top 866' Spd. 3-18-50 Acidized 500 gals. Elbridge Pool.

13N, 13W, Buck Twp.

4, SE SE SE. W. H. Honigman #5 Cyril Waller. Comp. 4-25-50 IP 40 BOP TD 425' Pennsylvanian ss., top 390' Spd. 3-27-50 Shot 50 qts. Dudley Pool.

4, NE SE SE. W. H. Honigman #6 Cyril Waller. Comp. 4-25-50 IP 45 BOP TD 416' Pennsylvanian ss., top 390' Spd. 4-7-50 Shot 45 qts. Dudley Pool.

13N, 13W, Grandview Twp.

16, SW SE NW. W. A. Fullenkamp #1 Daisy Baber. Drlg. 505' 5-2-50 Spd. 3-29-50 WN (Dudley Pool).

36, SE SE NE. D. W. Drake #1 Krabel. D&A 4-18-50 TD 1060' Ste. Genevieve ls., top 1040' Spd. 4-1-50 WF.

13N, 14W, Kansas Twp.

25, NW NW SW. Wm. A. Fullenkamp #4 Daisy Baber. Abd. Loc. 4-4-50 WF.

14N, 11W, Stratton Twp.

28, NW SE NE. Paralex Oil Co. #1 L. Swinford. LOC 5-2-50 WF.

14N, 13W, Buck Twp.

27, 330' from N. line, 430' from E. line, SW. Truman W. Drake #1 Lulu Newcomer. SD 450' 5-2-50 Spd. 9-19-49. WN (Dudley Pool).

14N, 14W, Embarrass Twp.

24, 440' from N. line, 60' from W. line, NW NE. Frank A. Bridge #2 Weaver. Comp. 4-18-50 IP 6 BOP TD 262' Pennsylvanian ss., top 233' Spd. 3-17-50 Shot 20 qts. Warrenton-Borton Pool.

24, SE NE NW. Frank A. Bridge #3 Weaver. D&A 4-4-50 TD 298' Pennsylvanian ss., top 240' Spd. 3-28-50 Warrenton-Borton Pool.

16N, 13W, Young America Twp.

35, SE SW SW. J. H. Gano #1 Hill. Drlg. 383' 5-2-50 Spd. 4-27-50 WF.

EDWARDS COUNTY

1N, 10E, Salem Twp.

1, 990' from N. line, 416' from E. line, NW SW. J. W. Rudy #1 A. Hayner. Drlg. 3149' 5-2-50 Spd. 4-23-50 WN (Maplegrove East Pool).

1S, 14W, Bone Gap Twp.

19, NE SE NE. Inland Producers #4 G. Harms. Comp. 4-4-50 IP 19 BOP & 7 BW. TD 2718' Cypress ss., top 2706' Spd. 3-4-50 Bone Gap South Pool.

EDWARDS COUNTY (Continued)

1S, 14W, Bone Gap Twp.

20, SW NW NW. Tuley & Carter #1 R. E. Mayo. D&A 4-18-50 TD 3104' Ste. Genevieve ls., top 3021' Spd. 3-29-50 Bone Gap South Pool.

2S, 10E, Ellery Twp.

30, SE NE SW. Texas #1 D. Snowball Unit. D&A 4-11-50 TD 3372' Ste. Genevieve ls., top 3274' Spd. 3-26-50 Mitchell Pool.

2S, 10E, Dixon Twp.

32, SE SW NW. Texas #1 O. J. Vincent. D&A (SO) 4-4-50 TD 3351' Ste. Genevieve ls., top 3238' Spd. 12-15-49 Shot 40 qts. WN (Mitchell Pool).

2S, 11E, Browns Twp.

6, 990' from S. line, 990' from W. line, Sec. First Nat'l. Pet. Trust #2 Brown. Comp. 5-2-50 IP 3 1/2 BO & 5 BW TD 3154' PB 3027' Aux Vases ss., top 3009' Spd. 11-19-49 Shot 40 qts. Albion Cons. Pool.

2S, 14W, French Creek Twp.

28, SW SW NW. Mossmor Oil Co. #3 F. Mason. Comp. 5-2-50 IP 55 BOP TD 3117' PB 2750' Cypress ss., top 2736' Spd. 3-26-50 Shot 20 qts. Albion East Pool.

3S, 10E, Dixon Twp.

14, 330' from N. line, 550' from E. line, SE SE. Yingling & W. Duncan #3 Schmittler. Comp. 4-25-50 IP 33 BOP TD 3170' PB 1930' Biehl ss., top 1901' Spd. 3-26-50 Shot 50 qts. Albion Cons. Pool.

EFFINGHAM COUNTY

7N, 7E, Bishop Twp.

34, 400' from S. line, 330' from W. line, SW SE. T. B. Dirickson #1 Haack. D&A 4-25-50 TD 2929' St. Louis ls., top 2921' Spd. 4-15-50 WN (Bible Grove North Pool).

8N, 4E, Moccasin Twp.

7, 330' from N. line, 1650' from E. line, Fract. SW. H. H. Luttrell #1-A R. LeCrone. D&A (SO) 4-25-50 TD 1548' Cypress ss., top 1531' Spd. 4-9-50 Shot 25 qts. Louden Pool.

8, 330' from N. line, 835' from E. line, SW SW. M. H. Richardson #1 Holman. D&A 4-25-50 TD 1600' Cypress ss., top 1595' Spd. 4-18-50 Louden Pool.

18, NE NW SE. J. J. Callahan #1 Johnston. D&A 4-4-50 TD 1588' Cypress ss., top 1583' Spd. 3-30-50 WN (Louden Pool).

18, SW SW SE. A. Doty #1 H. W. Cox. Comp. 4-25-50 IP 38 BOP TD 1558' Cypress ss., top 1551' Spd. 3-31-50 Shot 5 qts. Louden Pool.

18, NW SW SE. A. Doty #2 H. W. Cox. Comp. 5-2-50 IP 6 BOP & 18 BW TD 1576' Cypress ss., top 1570' Spd. 4-8-50 Shot 25 qts. Louden Pool.

19, 2080' from N. line, 2030' from E. line, Fract. NW. R. H. Troop et al #3 Preiss. D&A 4-4-50 TD 1703' Bethel ss., top 1665' PB 1563' Spd. 2-1-50 Shot 10 qts. Louden Pool.

EFFINGHAM COUNTY (Continued)

8N, 4E, Moccasin Twp.

20, SW SE NE. Kruger & Pagel et al #1 L. M. Grubb. SD 970' 5-2-50 Spd. 3-3-50 WN (Louden Pool).

8N, 6E, Teutopolis Twp.

22, NE NE NW. E. H. Kaufman #1 R. Haack. LOC 5-2-50 WF.

9N, 4E, Liberty Twp.

29, NW NE SW. C. B. Mansfield #1 McKay. Drlg. 1590' 5-2-50 Spd. 4-29-50 WN (Louden Pool).

9N, 5E, Banner Twp.

32, NE NW SW. C. Hayes #1 R. S. Stirrett. D&A 4-25-50 TD 2235' Ste. Genovieve ls., top 2211' Spd. 3-30-50 WF.

32, SE NE SW. Geo. Tucker #1 R. S. Stirrett. Drlg. 1915' 5-2-50 Spd. 4-28-50 WF.

FAYETTE COUNTY

7N, 3E, Avena Twp.

2, SE SE SE. Claypool Drlg. #1 M. Strong. LOC 5-2-50 WN (Louden Pool).

2, SW NE NW. L. B. Hoss #5 Koberlein. Comp. 5-2-50 IP 120 BOP TD 1599' Cypress ss., top 1572' Spd. 4-16-50 Louden Pool.

2, NW NE NW. L. B. Hoss #7 Koberlein. Comp. 5-2-50 IP 105 BOP TD 1592' Cypress ss., top 1555' Spd. 4-12-50 Louden Pool.

2, NE NE NW. L. B. Hoss #8 Koberlein. Comp. 4-25-50 IP 100 BOP TD 1598' Cypress ss., top 1561' Spd. 4-1-50 Shot 90 qts. Louden Pool.

2, NW NW SW. Jones & Simpson #2 Buzzard. D&A 5-2-50 TD 1616' Cypress ss., top 1591' Spd. 4-20-50 Louden Pool.

3, 300' from S. line, 500' from W. line, NE SW. L. B. Hoss #3 Buzzard. Comp. 4-4-50 IP 30 BOP TD 1590' Cypress ss., top 1507' Spd. 3-10-50 Shot 90 qts. Louden Pool.

3, SW SE NE. W. R. Kuykendall #4 Koberlein. Comp. 5-2-50 IP 140 BOP TD 1596' Cypress ss., top 1561' Spd. 4-13-50 Shot 110 qts. Louden Pool.

8N, 3E, Loudon Twp.

13, SE SE NE. Carter Oil #3 Wood-Tipsword. Comp. 4-25-50 IP 41 BOP & 26 BW TD 1524' PB 1522' Cypress ss., top 1500' Spd. 3-25-50 Shot 60 qts. Louden Pool.

24, SE SW SW. W. L. Belden #1 O. Force et al. D&A 4-11-50 TD 1508' Cypress ss., top 1462' Spd. 4-1-50 Louden Pool.

24, SW NW SE. W. L. Belden #1 Rickertt. D&A (CDU) 5-2-50 Spd. 4-27-50 Louden Pool.

25, NE SE SE. J. R. Ruston #2 Griffen "A". RURT 5-2-50 WN (Louden Pool).

FAYETTE COUNTY (Continued)

8N, 3E, Loudon Twp.

26, NE NW NE. G. A. Oexner #1 J. W. Durbin D&A 4-4-50 TD 1577' Cypress ss., top 1561' Spd. 3-10-50 Loudon Pool.

35, SE NW SE. Smith Oil Assoc. #4 Kuffel. Comp. 4-18-50 IP 65 BOP TD 1602' Cypress ss., top 1550' Spd. 3-27-50 Shot 50 qts. Loudon Pool.

35, NE NW SE. Smith Oil Assoc. #7 Kuffel. Comp. 5-2-50 IP 150 BOP TD 1599' Cypress ss., top 1559' Spd. 4-4-50 Shot 70 qts. Loudon Pool.

35, NW NE SE. Smith Oil Assoc. #8 Kuffel. Comp. 5-2-50 IP 130 BOP TD 1606' Cypress ss., top 1570' Spd. 4-12-50 Shot 70 qts. Loudon Pool.

9N, 3E, Loudon Twp.

25, SW SE SW. H. Luttrell #1 L. Wills et al. D&A 4-11-50 TD 1654' Bethel ss., top 1648' Spd. 4-3-50 Loudon Pool.

FRANKLIN COUNTY

5S, 2E, Barron Twp.

16, 360' from N. line, 300' from W. line, NW SE. W. I. Lewis #1-H Cross. D&A 4-4-50 TD 2462' Cypress ss., top 2455' Spd. 3-24-50 WN (Sesser Pool).

16, NE SW NE. W. I. Lewis #1-G Jones. Drlg. 2200' 5-2-50 Spd. 4-24-50 WN (Whittington West Pool).

36, SE NW NW. W. I. Lewis #5-E Deputy Hrs. Comp. 4-18-50 IP 450 BOP TD 2842' McClosky ls., top 2820' Spd. 11-23-49 Acidized 2000 gals. Benton North Pool

36, 297' from N. line, 111' from E. line, NW NW. E. M. Self #1 Palestine Baptist Church. Comp. 4-25-50 IP 45 BOP TD 2846' McClosky ls., top 2826' Spd. 3-23-50 Acidized 2000 gals. Benton North Pool.

5S, 4E, Northern Twp.

8, NW SW SE. W. I. Lewis #1 Stewart. D&A 4-18-50 TD 3183' Ste. Genevieve ls., top 3085' Spd. 4-1-50 WN (Taylor Hill Pool).

7S, 2E, Denning Twp.

25, SW SW NW. Shell Oil #5 C. Brown Est. Comp. 4-25-50 IP 15 BOP & 8 BW TD 2111' PB 2108' Tar Springs ss., top 2098' Spd. 3-4-50 Shot 10 qts. West Frankfort Pool.

7S, 4E, Cave Twp.

1, SE SE SW. Carter #1 Trustees Tract #12. D&A 5-2-50 TD 3307' Ste. Genevieve ls., top 3270' Spd. 4-13-50 Thompsonville East Pool.

12, NE NE NW. Carter #3 Trustees Tract #9. Comp. 4-18-50 IP 45 BOP & 3 BW TD 3187' Aux Vases ss., top 3162' Spd. 3-6-50 Shot 45 qts. Thompsonville East Pool.

GALLATIN COUNTY

7S, 8E, Omaha Twp.

25, NW SW SE. B. A. Baker #1 Glasscock. D&A 4-25-50 TD 3030' Ste. Genevieve ls., top 2893' Spd. 4-11-50 WN (Omaha East Pool).

GALLATIN COUNTY (Continued)

7S, 9E, Asbury Twp.

26, SE SE NE. Ashland et al #1 R. H. Hale. D&A 4-4-50 TD 3102' Ste. Genevieve ls., top 2921' Spd. 3-19-50 WN (Herald East Pool).

8S, 9E, Ridgway Twp.

1, NE NE SE. Cherry & Kidd #3 Downen. Comp. 4-25-50 IP 187 BOP TD 2975' PB 2920'. Cypress & McClosky Spd. 1-10-50 Shot 20 qts. Acidized 7000 gals. Inman West Cons. Pool.

23, NW NE SE. C. E. Skiles #1 M. Bowling. LOC 5-2-50 WN (Inman Pool).

8S, 10E, New Haven Twp.

6, SW SW NW. Q. B. Mitchell #1 W. Downen. Comp. 4-4-50 IP 22BOP TD 2966' PB 2815' Aux Vases ss., top 2764' Spd. 2-17-50 Shot 150 qts. & 8 qts. marbles Inman West Cons. Pool.

9S, 9E, Gold Hill Twp.

4, SW NW SE. C. E. Skiles #1 M. Abell "A". D&A 5-2-50 TD 1200' Pennsylvanian ss., top 1040' Spd. 4-10-50 Junction Pool.

32, NE NE NW. Ashland et al #1 Shea. D&A 4-25-50 TD 2350' Ste. Genevieve ls., top 2178'. Spd. 4-9-50 WF.

GREENE COUNTY

10N, 10W, Rock Bridge Twp.

9, SE SE SW. B. W. Quick #1 C. W. Meng. D&A 4-4-50 TD 903' Devonian ls., top 813' Spd. 2-3-50 WF.

HAMILTON COUNTY

4S, 7E, Beaver Creek Twp.

7, NW SW SW. Phillips #1 Fuhrer. D&A 4-25-50 TD 3507' Ste. Genevieve ls., top 3310' Spd. 3-24-50 Belle Prairie Pool.

16, NE SE NE. C. E. Brehm #1 E. M. Smith. WOST 5-2-50 Spd. 4-17-50 WN (Blairsville Pool).

5S, 6E, McLeansboro Twp.

33, NW NE SE. C. E. Skiles #1 S. Divers. D&A 4-25-50 TD 3351' Ste. Genevieve ls., top 3249' Spd. 3-23-50 Dale-Hoodville Cons. Pool.

5S, 7E, Crook Twp.

16, SW NW NW. H. H. Weinart #1 Stephens. D&A 4-11-50 TD 3524' Ste. Genevieve ls., top 3415' Spd. 3-31-50 WN (Thackeray Pool).

31, 330' from S. line, 1173' from E. line, SW. C. Pearson et al #1 Griffith. Comp. 5-2-50 IP 40 BOP TD 2938' Bethel ss., top 2904' Spd. 3-26-50 Shot 70 qts. Dale-Hoodville Cons. Pool. PB 2909'

6S, 5E, Flannigan Twp.

36, NE NE SE. Oil Management #1 Leach-Moore Comm. D&A 4-11-50 TD 3460' St. Louis ls., top 3442' Spd. 3-25-50 WN (Rural Hill Pool).

6S, 6E, Twigg Twp.

5, SE NE SE. Calvert Drlg. Co. & W. Duncan #1 Cullum-Suttle Comm. Comp. 4-18-50 IP 25 BOP & 80 BW TD 3156' PB 3145' Aux Vases ss., top 3123' Spd. 3-4-50 Shot 170 qts. Dale-Hoodville Cons. Pool.

HAMILTON COUNTY (Continued)

6S, 6E, Twigg Twp.

7, 330' from S. line, 280' from W. line, SW NE. Calstar Pet. Co. #1 F. Hunt. Comp. 4-18-50 IP 120 BOP TD 3192' Aux Vases ss., top 3146' Spd. 2-17-50 Shot 207 qts. Rural Hill Pool.

7, 330' from N. line, 280' from E. line, NE SW. H. V. Spires & C. E. Brehm #2 R. C. Dial "B". Comp. 4-25-50 IP 45 BOP TD 3151' Aux Vases ss., top 3101' Spd. 3-10-50 Shot 145 qts. Rural Hill Pool.

16, SW SE SW. Shulman Bros. #1 A. G. Johnson. LOC 5-2-50 WN (Walpole Pool).

21, SE SE SE. C. E. Skiles #1 J. Mann. Comp. 5-2-50 IP 18 BOP TD 2483' Tar Springs ss. top 2475' Spd. 3-8-50 Shot 10 qts. Walpole Pool.

30, SE SW NE. Carter #1 B. Strubinger. D&A 4-11-50 TD 3366' Ste. Genevieve ls. top 3226' Spd. 3-20-50 Rural Hill Pool.

32, SE SW NE. L. A. Schumaker #1 Hogan. D&A (SO) 5-2-50 TD 3480' Ste. Genevieve ls., top 3332' Spd. 4-17-50 WN (Walpole Pool).

33, SE NE NW. G. L. Reasor #1 Isreal. D&A 5-2-50 TD 3338' Ste. Genevieve ls., top 3216' Spd. 3-26-50 Walpole Pool.

33, SW NW NE. G. L. Reasor #1 Kittinger. Comp. 4-25-50 IP 100 BOP TD 3145' Aux Vases ss., top 3133' Spd. 3-6-50 Shot 20 qts. Walpole Pool.

33, NW SW NE. G. L. Reasor #3 Ritchey Hrs. Comp. 4-25-50 IP 75 BOP TD 3150' Aux Vases ss., top 3138' Spd. 2-18-50 Shot 15 qts. Walpole Pool.

33, SE NE SW. C. E. Skiles #1 N. Mozo. D&A 5-2-50 TD 3195' Aux Vases ss., top 3186' Spd. 4-14-50 Walpole Pool.

34, NE NW SE. Texas #4 S. L. Johns. Comp. 4-25-50 IP 19 BOP TD 3150' Aux Vases ss., top 3113' Spd. 3-5-50 Shot 50 qts. Walpole Pool.

7S, 5E, Flannigan Twp.

6, NE SE SE. Phillips #3 Angus. Comp. 4-25-50 IP 8 BOP & 6 BW TD 3233' Aux Vases ss., top 3210' Spd. 2-27-50 Shot 60 qts. Cantrell Pool.

6, 320' from S. line, 330' from E. line, SW SE. Phillips et al #1 Knight. Comp. 5-2-50 TD 3212' IP 33 BOP Aux Vases ss., top 3185' Spd. 2-25-50 Shot 160 qts. Cantrell Pool.

7, NE NW NE. J. W. Everhart #1 Osborne. Comp. 5-2-50 IP 80 BOP TD 3190' Aux Vases ss., top 3175' Spd. 3-11-50 Shot 135 qts. Cantrell Pool.

8, 102' from N. line, 102' from W. line, NW NW. Ill. Mid-Continent #2 Pearson Hrs. Comp. 4-11-50 IP 5 BOP TD 3236' Aux Vases ss., top 3198' Spd. 2-10-50 Shot 80 qts. Cantrell Pool.

7S, 6E, South Twigg Twp.

4, SE SE NE. Oil Management #1 Howard. Drlg. 2982' 5-2-50 Spd. 4-23-50 WN (Walpole Pool).

JASPER COUNTY

5N, 8E, South Muddy Twp.

24, NW NW NW. Fulk & Davis #1 J. Diemel. D&A 4-11-50 TD 3122' Ste. Genevieve ls., top 3057' Spd. 3-25-50 WF.

5N, 9E, Small Wood Twp.

3, SW NW NE. L. L. Chevalier #1 P. Horneckel "A". Comp. 4-18-50 IP 125 BOP TD 3078' McClosky ls., top 3068' Spd. 3-8-50 Acidized 3000 gals. Bogota South Pool.

6N, 9E, Small Wood Twp.

22, NE NE SE. Ryan Oil #1 Sunderland. D&A 4-11-50 TD 3142' Ste. Genevieve ls., top 3061' Spd. 3-25-50 WN (Bogota North Pool).

34, SW SW SE. R. W. Harper #1 C. Donsback. Comp. 4-18-50 IP 142 BOP TD 3084' McClosky ls., top 3076' Spd. 3-17-50 Acidized 3000 gals. Bogota South Pool.

34, NW SW SE. R. W. Harper #2 C. Donsbach. Comp. 4-25-50 IP 100 BOP TD 3085' McClosky ls., top 3076' Spd. 3-29-50 Acidized 3000 gals. Bogota South Pool.

34, NE SE SW. R. W. Harper #1 M. E. Pollack. Comp. 5-2-50 IP 120 BOP TD 3076' McClosky ls., top 3068' Spd. 4-10-50 Acidized 2000 gals. Bogota South Pool.

JEFFERSON COUNTY

1S, 3E, Fields Twp.

25, SE SW SE. T. B. Dirickson #1 Stonecipher. MIRT 5-2-50 WN (Divide Pool).

2S, 2E, Shilo Twp.

25, SW SW NW. D. Hopkins et al #1 R. Price. MIRT 5-2-50 WF.

3S, 2E, McClellan Twp.

2, 300' from S. line, 500' from E. line, NW NW. W. F. Seiglar #3 Wakefield Comp. 4-18-50 IP 28 BOP & 10 BW TD 2590' PB 2520' Bethel ss., top 2510' Spd. 2-4-50 Shot 40 qts. Williams Pool.

2, 220' from S. line, 980' from E. line, NW NW. Wm. Seiglar #4 Wakefield. Comp. 4-18-50 IP 37 BOP & 10 BW TD 2585' Aux Vases ss., top 2580' Spd. 2-16-50 Shot 20 qts. Williams Pool.

3, NE NE SE. Wm. F. Seiglar et al #1 A. Hirons. Comp. 4-18-50 IP 16 BOP TD 2579' Aux Vases ss., top 2560' Spd. 1-25-50 Williams Pool.

3S, 3E, Dodds Twp.

22, NE NE NW. D. Hopkins #1 Champers. LOC 5-2-50 WN (King Pool).

22, NW SW NE. Magnolia #1 C. H. Adams. LOC 5-2-50 WN (King Pool).

27, NW SW NW. R. Pledger #1 Lampp. D&A (SO) 5-2-50 TD 2746' PB 2460' Aux Vases ss., top 2714' Spd. 3-17-50 King Pool.

LAWRENCE COUNTY

2N, 12W, Lukin Twp.

5, NW SW NW. P. Edwards & C. Wood #1 B. Hinton. MIRT 5-2-50 WN (Lawrence Pool).

LAWRENCE COUNTY (Continued)

2N, 12W, Lukin Twp.

6, SE SE NW. Gopher Drlg. Co. #1 E. M. Tucker et al. D&A (SO) 4-4-50 TD 2356' Ste. Genevieve ls., top 2234' Spd. 3-18-50 WN (Lawrence Pool).

6, NW SE NW. Gopher Drlg. #2 E. Tucker. D&A 4-25-50 TD 1586' Pennsylvanian ss., top 1562' Spd. 4-15-50 WN (Lawrence Pool).

2N, 12W, Denison Twp.

14, NE NE NE. J. F. Balderson #1 J. W. Breen. Comp. 4-11-50 IP 68 BOP TD 1970' PB 1935' McClosky ls., top 1923' Spd. 3-2-50 Acidized 2000 gals. Lawrence Pool.

2N, 12W, Lukin Twp.

18, SE SE NE. Hayes Drlg. & Big Four #4 Cunningham. Comp. 4-18-50 IP 250 BOP TD 1639' Pennsylvanian ss., top 1632' Spd. 3-16-50 Ruark Pool.

2N, 12W, Denison Twp.

28, 1280' from S. line, 330' from W. line, NW. C. E. Foreman #1 M. Gognat. D&A 5-2-50 TD 1719' Tar Springs ss., top 1717' Spd. 3-30-50 WN (Allendale Pool).

2N, 13W, Lukin Twp.

28, SE SE NE. C. E. Skiles #1 G. W. Davis. D&A 4-4-50 TD 2760' Ste. Genevieve ls., top 2665' Spd. 3-19-50 Lancaster Pool.

3N, 11W, Allison Twp.

1, NE NE NW. Nation Oil #1 E. Gerhard. WOC 5-2-50 Spd. 4-21-50 WF.

3N, 11W, Denison Twp.

19, 3515' from S. line, 548' from E. line, Sec. W. Payn #1 H. Payn D&A 4-18-50 TD 1034' Bridgeport ss., top 944' Spd. 4-6-50 Lawrence Pool.

20, SE SE SE. Dennison & Godwin et al #1 Denver Schick. D&A 4-18-50 TD 1886' Ste. Genevieve ls., top 1791' Spd. 4-1-50 Lawrence Pool.

20, NE NW SE. Ill. Mid-Continent #1 K. Leighty et al. Comp. 5-2-50 IP 500 BOF TD 1829' McClosky ls., top 1822' Spd. 4-12-50 Acidized 5000 gals. Lawrence Pool.

33, 330' from S. line, 416' from W. line, SW SW. J. Zanetis #1 G. Conrad. Comp. 5-2-50 IP 16 BOP & 4 BW TD 1866' McClosky ls., top 1852' Spd. 12-29-49 Acidized 5500 gals. EXTENSION TO LAWRENCE POOL.

3N, 13W, Christy Twp.

6, SW SW NW. A. Valter #1 Richey Bros. LOC 5-2-50 WF.

23, NW NW SE. Big Four & Hayes Drlg. Co. #1 Arnold Bowers. D&A 4-18-50 TD 2158' Bethel ss., top 2143' Spd. 4-1-50 WN (Lawrence Pool).

5N, 10W, Russell Twp.

29, SW NW SE. T. B. Dirickson #1 C. O. Woger. D&A 4-11-50 TD 1583' Ste. Genevieve ls., top 1557' Spd. 4-2-50 Russellville (Gas) Pool.

LOGAN COUNTY

19N, 3W, Broadwell Twp.

7, SE NW NE. Elmer E. Allspach #1 Park. D&A 4-11-50 TD 2078' St. Peter ss., top 2069' Spd. 11-29-49 WF.

18, 376' from N. line, 375' from E. line, NE. G. H. Hubbard #1 Begolka. MIST 5-2-50 WF.

MACON COUNTY

14N, 1E, Pleasant View Twp.

3, NW NW SW. Paul Doran #1 Griswold. D&A 4-4-50 TD 2343' Devonian ls., top 2283' Spd. 3-18-50 WF.

15N, 3E, Mt. Zion Twp.

25, NE NE NE. Carter Oil #1 A. T. Henneberry. D&A (SO) 4-25-50 TD 2717' Silurian ls., top 2666' Spd. 3-25-50 WF.

MACOUPIN COUNTY

7N, 8W, Bunker Hill Twp.

32, 1175' from N. line, 795' from E. line, SE NW. Roy Updike #1 Kay. LOC 5-2-50 WF.

9N, 7W, Brushy Mound Twp.

12, 340' from S. line, 330' from E. line, SE SW. D. E. Lambert #1 H. Paul. D&A 4-14-50 TD 565' Spd. 2-10-50 WF.

MADISON COUNTY

5N, 6W, Alhambra Twp.

6, SW NE NE. Miller et al #1 Pranter. SDO 5-2-50 Spd. 4-25-50 WF.

5N, 7W, Hamel Twp.

23, 330' from S. line, 544' from W. line, SW NE. G. Cassens #1 Fee. SDO 5-2-50 Spd. 3-20-50 WF.

6N, 5W, New Douglas Twp.

33, SW SE NE. A. J. Hausmann #1 Klenke. D&A 5-2-50 TD 675' Pennsylvanian ss., top 552' Spd. 4-18-50 WF.

6N, 6W, Olive Twp.

17, 1070' from S. line, 750' from W. line, SW NE. Wm. Krohn #6 Kroeger Est. D&A (SSO) 5-2-50 TD 594' Pennsylvanian ss., top 534' Spd. 4-19-50 Livingston Pool.

17, 1330' from S. line, 330' from E. line, SW. J. L. Neary #5 M. Sievers. D&A 4-25-50 TD 585' Pennsylvanian ss., top 571' Spd. 4-17-50 Livingston Pool.

21, 300' from S. line, 330' from E. line, NE SW. G. Zieos #1-B Johanna Sievers. D&A 4-11-50 TD 562' Pennsylvanian ss., top 502' Spd. 3-25-50 WN (Livingston South Pool).

27, NW NW SW. B. Roan #1 E. Blom. POP 5-2-50 Spd. 2-28-50 WN (Livingston South Pool).

28, NE NE SE. Bell Bros. #1 F. Vertovsek. D&A (SSO) 5-2-50 TD 612' Pennsylvanian ss., top 590' Spd. 4-21-50 Shot 30 qts. WN (Livingston South Pool).

MADISON COUNTY (Continued)

6N, 6W, Olive Twp.

28, 990' from N. line, 346' from E. line, NW SW. A. J. Hausmann #2 A. Sievers. D&A 4-4-50 TD 580' Pennsylvanian ss., top 570' Spd. 3-26-50 Livingston South Pool.

29, NW NW SW. J. Kosl, Jr. #1 Anschutz-Schlechte Comm. D&A 4-18-50 TD 687' Pennsylvanian ss., top 577' Spd. 4-10-50 WN (Livingston South Pool).

29, 150' from N. line, 560' from W. line, SW NW. J. Kosl, Jr. #1 Engelke. CO 5-2-50 Spd. 3-24-50 WN (Livingston Pool).

30, 990' from N. line, 350' from E. line, NW NE. J. Kosl, Jr. #1 C. H. Schlechte. MIRT 5-2-50 WN (Livingston Pool).

33, NW NE NW. C. & A. Wilson #2 Caldwell. D&A 4-11-50 TD 688' Pennsylvanian ss., top 562' Spd. 3-27-50 Livingston South Pool.

MARION COUNTY

1N, 1E, Centralia Twp.

15, SW SE SE. Ryan Oil #1 H. T. Dykes et al D&A 4-18-50 TD 2305' Ste. Genevieve ls., top 2150' Spd. 4-9-50 WN (Brown Pool).

2N, 2E, Salem Twp.

4, 283' from S. line, 330' from E. line, SE NW. Texas #4 C. M. Branch. Comp. 5-2-50 IP 1 BOP & 4 BW TD 2190' McClosky ls., top 2140' Spd. 4-3-50 Acidized 3500 gals. Tonti Pool.

7, 330' from S. line, 990' from E. line, Fract. NW. Ashland et al #8 R. Young. Comp. 5-2-50 IP 7 BOP TD 1761' Cypress ss., top 1746' Spd. 4-11-50 Shot 20 qts. Odin Pool.

3N, 2E, Tonti Twp.

24, SW NW SW. G. C. Schoonmaker #1 W. E. Reason. D&A (CDU) 5-2-50 Spd. 3-21-50 WF.

4N, 4E, Meacham Twp.

22, SW NE SE. T. P. Sullivan #1 D. E. Wilkinson. Drlg. 2444' 5-2-50 Spd. 4-26-50 WN (Miletus Pool).

MASON COUNTY

19N, 10W, Lynchburg Twp.

9, SE SE NW. Jacob L. Pinkston #1 Wm. Kramer. Drlg. 52' 5-2-50 Spd. 4-27-50 WF.

MONTGOMERY COUNTY

7N, 3W, East Fork Twp.

19, SW SW SE. T. R. Kerwin #1 Hempton. Comp. 4-25-50 IP 8 BOP & 8 BW TD 716' Golconda ls., top 708' Spd. 3-14-50 Acidized 3000 gals. Panama Pool.

7N, 4W, Grisham Twp.

11, 990' from N. line, 360' from W. line, NW SE. L. L. Benoist #1 Ostermann. TD 812' 5-2-50 Spd. 4-10-50 WF.

8N, 5W, South Litchfield Twp.

10, 291' from S. line, 330' from W. line, SW NW. C. P. Long #1 C. E. Bishop. D&A 4-11-50 TD 665' Spd. 3-1-50 WN (Litchfield Pool).

MONTGOMERY COUNTY (Continued)

8N, 5W, South Litchfield Twp.

14, NW NE NW. C. P. Long #1 C. Schmidt. D&A (SSO) 4-11-50 TD 705' Spd. 3-10-50 WN (Litchfield Pool).

MORGAN COUNTY

13N, 8W, Waverly Twp.

15, 660' from N. line, 660' from E. line, C NE NE. Murwood Oil & Gas #1 O. Sims Comm. Tstg. 5-2-50 Spd. 11-9-49. WN (Waverly Pool).

MOULTRIE COUNTY

12N, 6E, Whitley Twp.

11, NW NE NE. Paul Doran Est. #1 J. Edwards. D&A 4-11-50 TD 2111' Ste. Genevieve ls., top 2019' Spd. 3-29-50 WF.

PERRY COUNTY

4S, 3W, Beaucoup Twp.

9, SW SW NE. W. O. Schock #1 Glenn. D&A 4-4-50 TD 2850' Devonian ls., top 2795' Spd. 3-15-50 WF.

PIKE COUNTY

3S, 2W, Chambersburg Twp.

12, 422' from N. line, 201' from W. line, NW SW. Charles Measley #1 Nichols. LOC 5-2-50 WF

RICHLAND COUNTY

2N, 10E, Madison Twp.

3, NE SE SE. D. Baines #1 Whitaker. D&A (SO) 4-18-50 TD 3326' Ste. Genevieve ls., top 3238' Spd. 4-1-50 WN (Calhoun East Pool).

4, NE NW NW. F. L. Runyon #1 D. Olcese. POP 5-2-50 Spd. 4-11-50 WN (Calhoun Cons. Pool).

12, 350' from S. line, 350' from E. line, SE NE. T. W. Carroll #1 J. W. Murphy. D&A (CDU) 5-2-50 Spd. 4-14-50 Calhoun East Pool.

23, SW SE SW. D. Baines et al #2 C. Sickmeir. D&A 5-2-50 TD 3294' Ste. Genevieve ls., top 3210' Spd. 4-15-50 Parkersburg West Pool.

23, SW SW SE. Wiser Oil #1 B. Bailey. Comp. 4-4-50 IP 40 BOP & 80 BW TD 3279' McClosky ls., top 3282' Spd. 2-21-50 Acidized 1000 gals. Parkersburg West Pool.

27, NW SE SW. W. H. Bears et al #1 R. Knakmuhs. D&A 4-4-50 TD 3258' Ste. Genevieve ls., top 3209' Spd. 3-19-50 WN (Maple Grove Pool).

29, NW SW NW. F. A. Noah #1 F. Stover. D&A 4-4-50 TD 3315' Ste. Genevieve ls., top 3225' Spd. 3-19-50 WN (Seminary Pool).

3N, 9E, Noble Twp.

22, NW SW SW. H. Runyon #1 A. Shane. D&A 4-25-50 TD 3202' Ste. Genevieve ls., top 3013' Spd. 4-13-50 WN (Clay City-Noble Cons. Pool).

RICHLAND COUNTY (Continued)

3N, 10E, Olney Twp.

15, SE SW NW. D. Shendal #1 H. F. Jennings. D&A 5-2-50 TD 3252' St. Louis ls., top 3245' Spd. 4-18-50 WN (Olney South Pool).

17, SE SE NE. D. Baines et al #1 C. Schonert "A". D&A 4-4-50 TD 3165' Ste. Genevieve ls., top 3053' Spd. 3-17-50 WN (Olney South Pool).

3N, 10E, Madison Twp.

33, SE SW NW. Olson Drlg. Co. #1 Koertge Cons. D&A 5-2-50 TD 3264' Ste. Genevieve ls., top 3140' Spd. 4-20-50 Calhoun North Pool.

3N, 11E, Olney Twp.

19, NE NE SE. Herndon Drlg. Co. #1 P. Grubb. D&A 4-25-50 TD 3384' Ste. Genevieve ls., top 3240' Spd. 4-9-50 WF.

3N, 14W, Claremont Twp.

30, SE SE SW. Calvert Drlg. Co. #1 A. McLean. D&A 4-4-50 TD 3309'. Ste. Genevieve ls., top 3201' Spd. 3-25-50 WN (Parkersburg Cons. Pool).

4N, 10E, Preston Twp.

4, 530' from S. line, 330' from E. line, SE NW. N. C. Davies et al #1 G. Kermickel Csg. 5-2-50 Spd. 4-21-50 WN (Clay City-Noble Cons. Pool).

ST. CLAIR COUNTY

1N, 10W, Sugarloaf Twp.

28, 230' from S. line, 440' from E. line, SE NE. F. R. Loveridge #36 Dyroff. Comp. 4-11-50 IP 34 BOP TD 499' Trenton ls., top 456' Spd. 3-5-50 Shot 100 qts. Dupo Pool.

34, 180' from S. line, 335' from W. line, NW. C. A. Niekamp #11 G. Frye. Comp. 5-2-50 TD 743' IP 25 BOP & 2 BW Trenton ls., top 675' Spd. 2-16-50 Acidized 2000 gals. Dupo Pool.

SALINE COUNTY

9S, 7E, Cottage Twp.

13, SW NW NE. W. C. McBride #1 M. Beagle. D&A 4-4-50 TD 2125' Barlow ls., top 2122' Spd. 3-19-50 WF.

SANGAMON COUNTY

15N, 3W, Cooper Twp.

10, SE NE NW. O. O. Borden #1 J. W. Taft. LOC 5-2-50 Roby Pool.

14, SW NW NW. C. Blakley & Grubb #1 Cooper. Drlg. 1905' 5-2-50 Spd. 12-5-49 WN (Roby Pool).

TAZEWELL COUNTY

26N, 3W, Washington Twp.

5, 6' from S. line, 356' from E. line, SE. J. Dietrich & S. Bauman #1 T. O. Short SD 400' 5-2-50 Spd. 5-24-49. WF.

WABASH COUNTY

1N, 12W, Wabash Twp.

9, SW SE NW. Ashland #1 F. Smith. D&A 5-2-50 TD 2366' Ste. Genevieve ls., top 2286' Spd. 4-19-50 Allendale Pool.

WABASH COUNTY (Continued)

1N, 12W, Wabash Twp.

13, 3947' from S. line, 330' from E. line, Sec. Ashland #1 A. Alka "B". D&A 4-4-50 TD 1578' Menard ls., top 1558' Spd. 3-24-50 Allendale Pool.

21, NE NE SE. Calvert Drlg. Co. #1 G. Stillwell. D&A 4-4-50 TD 1725' Tar Springs ss., top 1678' Spd. 3-19-50 Allendale Pool.

21, SW NE SE. Calvert Drlg. Co. #1 G. Stillwell Comm. D&A 4-4-50 TD 1660' Waltersburg ss., top 1627' Spd. 3-26-50 Allendale Pool.

24, 1670' from S. line, 712' from W. line, NE. D. L. Dieterle #8-D Marcotte. Comp. 4-18-50 IP 15 BOP & 2 BW TD 1110' Bridgeport ss., top 1092' Spd. 3-23-50 Shot 40 qts. Allendale Pool.

1N, 13W, Friendsville Twp.

11, SW NW NE. W. P. Mueller #1 N. J. Skelton. D&A (CDU) 5-2-50 Spd. 9-21-49 WN (Friendsville North Pool).

1N, 13W, Lick Prairie Twp.

21, NW NE SW. Ashland et al #1 M. Smith Comm. Comp. 5-2-50 IP 39 BOP & 10 BW TD 2523' Bethel ss., top 2511' Spd. 3-31-50 Shot 30 qts. Lancaster South Pool.

1N, 13W, Lancaster Twp.

21, SW NE NW. Carter #1 J. Blythe. Comp. 4-4-50 IP 24 BOP & 20 BW TD 2544' Bethel ss., top 2534' Spd. 2-11-50 Shot 40 qts. Lancaster South Pool.

1N, 13W, Lick Prairie Twp.

33, SE SE NW. Ashland et al #1 B. Alka. D&A 5-2-50 TD 2750' Ste. Genevieve ls., top 2656' Spd. 4-16-50 Maud Cons. Pool.

33, NW NE SW. J. F. Balderson #1 E. G. Mundy. Comp. 4-11-50 IP 135 BOP TD 2661' Lower Ohara ls., top 2657' Spd. 3-16-50 Acidized 6000 gals. EXTENSION TO MAUD CONS. POOL.

1N, 13W, Friendsville Twp.

35, SW SW NW. Ryan Oil Co. #1 A. H. Newkirk. D&A 5-2-50 TD 2720' Ste. Genevieve ls., top 2600' Spd. 4-18-50 Maud Cons. Pool.

1S, 13W, Bellmont Twp.

8, NW NW SE. George & Wrather #1 G. S. Brines. WOC 5-2-50 Spd. 4-22-50 WN (Maud Cons. Pool).

17, SW NW SW. R. Davis #1 Koffey. D&A 4-11-50 TD 2176' Tar Springs ss., top 2148' Spd. 4-3-50 Maud North Cons. Pool.

2S, 13W, Bellmont Twp.

5, NE SE NW. C. E. Skiles #7 R. Ewald Hrs. Comp. 4-4-50 IP 8 BOP TD 2613' PB 2610' Bethel ss., top 2603' Spd. 3-6-50 Shot 30 qts. Maud North Cons. Pool.

5, 1524' from N. line, 990' from E. line, NW. C. E. Skiles #10 R. Ewald Hrs. Comp. 5-2-50 IP 56 BOP TD 2616' Bethel ss., top 2592' Spd. 3-29-50 Shot 60 qts. Maud North Cons. Pool.

WABASH COUNTY (Continued)

2S, 13W, Bellmont Twp.

5, 1524' from N. line, 330' from E. line, NW. C. E. Skiles #11 R. Ewald Hrs. Comp. 4-11-50 IP 10 BOP TD 2624' PB 2620' Bethel ss., top 2611' Spd. 3-14-50 Shot 40 qts. Maud North Cons. Pool.

5, 927' from N. line, 330' from E. line, NE NW. C. E. Skiles #12 R. Ewald Hrs. Comp. 4-25-50 IP 1 BOP & 4 BW TD 2607' Bethel ss., top 2594' Spd. 3-21-50 Shot 50 qts. Maud North Cons. Pool.

5, 927' from N. line, 990' from E. line, NW. C. E. Skiles #13 R. Ewald Hrs. Comp. 5-2-50 IP 40 BOP TD 2628' Bethel ss., top 2613' Spd. 4-5-50 Shot 40 qts. Maud North Cons. Pool.

6, 773' from N. line, 113' from E. line, Sec. J. M. Shephard #1 H. L. Garrett. PROD. (CDU) 5-2-50 Spd. 3-31-50 Maud North Cons. Pool.

2S, 13W, Coffee Twp.

15, NE NW SW. G. W. Miller #1 Risley. D&A 5-2-50 TD 2739' Ste. Genevieve ls., top 2667' Spd. 4-20-50 WN (New Harmony-Keensburg Cons. Pool).

2S, 13W, Compton Twp.

18, 1650' from S. line, 1980' from E. line, Fract. SW. C. E. Skiles #1 G. Schmidt Comp. 4-25-50 IP 7 BOP TD 2885' PB 2588' Bethel ss., top 2585' Spd. 3-8-50 Shot 40 qts. New Harmony-Keensburg Cons. Pool.

19, 2000' from S. line, 330' from W. line, Fract. Sec. Ill. Mid-Continent #1 Deputy. LOC 5-2-50 WN (New Harmony-Keensburg Cons. Pool).

2S, 13W, Coffee Twp.

29, NW SE SW. West Drlg. Co. #1 Batson Est. Comp. 5-2-50 IP 10 BOP TD 2868' PB 2757' Aux Vases ss., top 2746' Spd. 3-29-50 Shot 20 qts. New Harmony-Keensburg Cons. Pool.

WAYNE COUNTY

1N, 5E, Orchard Twp.

12, NE SW SE. W. O. Lucas #2 I. Hufhiness. Drlg. 2475' 5-2-50 Spd. 4-26-50 WN (Johnsonville West Pool).

1N, 6E, Indian Prairie Twp.

3, SW NE SW. Robinson & Puckett #1 D. L. Chaney. D&A 4-11-50 TD 3303' Ste. Genevieve ls., top 3184' Spd. 3-26-50 Johnsonville North Pool.

1N, 7E, Bedford Twp.

13, NE NE NW. D. Hopkins et al #1 H. T. Miller. D&A (SSO) 4-4-50 TD 3134' Ste. Genevieve ls., top 3048' Spd. 3-16-50 Clay City-Noble Cons. Pool.

2N, 8E, Zif Twp.

25, 330' from S. line, 102' from W. line, SE NE. M. N. Hamm #1 J. W. Osborn. D&A 5-2-50 TD 3039' Ste. Genevieve ls., top 3004' Spd. 4-22-50 Clay City-Noble Cons. Pool.

1S, 8E, Jasper Twp.

6, NW NE SE. Kemport Chamblin Oil Co. #1 R. F. Murphy. D&A 4-25-50 TD 3226' Ste. Genevieve ls., top 3078' Spd. 4-7-50 Clay City-Noble Cons. Pool.

WAYNE COUNTY (Continued)

1S, 9E, Massilon Twp.

34, NW NW NE. Collins Bros. #1 L. St. Ledger. D&A (CDU) 5-2-50 Spd. 4-22-50 Half Moon Pool.

2S, 7E, Big Mound Twp.

20, NW SE SE. Nation #1 Simpson. D&A 4-11-50 TD 3448' St. Louis ls., top 3442' Spd. 3-28-50 WN (Aden Cons. Pool).

25, NW NE NW. Robinson & Puckett #1 Nelson. D&A 4-18-50 TD 3598' Ste. Genevieve ls., top 3447' Spd. 3-31-50 WN (Mill Shoals Pool).

2S, 8E, Grover Twp.

8, NE SE SE. Ryan & Sharp #1 E. Hubble. D&A (CDU) 5-2-50 Spd. 4-17-50 Fairfield Pool.

17, NW SW SE. Stewart Oil #2 L. Smith. D&A 4-25-50 TD 3403' Ste. Genevieve ls., top 3317' Spd. 4-2-50 Fairfield Pool.

2S, 8E, Barnhill Twp.

20, SW SW NW. Cities Service #1 E. W. Harris. Comp. 4-4-50 IP 175 BOP & 12 BW TD 3257' Cypress & Aux Vases ss. Spd. 2-19-50 Fairfield Pool.

20, NE NE NW. N. V. Duncan #2 Miracle-Simpson. D&A (SO) 4-4-50 TD 3223' Aux Vases ss., top 3197' Spd. 6-22-49 Fairfield Pool.

20, SW SE NW. Nation Oil #1 W. C. Vaughan. Comp. 4-25-50 IP 20 BOP & 1 BW TD 3336' PB 3235' Aux Vases ss., top 3213' Spd. 3-17-50 Shot 30 qts. Fairfield Pool.

2S, 9E, Leech Twp.

31, SE SE NE. J. W. Steele #1 H. S. Taylor. Comp. 4-18-50 IP 22BOP & 3 BW TD 3241' Aux Vases ss., top 3216' Spd. 3-5-50 Shot 50 qts. Goldengate Cons. Pool.

WHITE COUNTY

3S, 10E, Gray Twp.

26, NE NW SW. G. Lambert #1 F. Miller "A". D&A (CDU) 5-2-50 Spd. 4-15-50 Albion Cons. Pool.

4S, 8E, Mill Shoals Twp.

6, NW SE NW. Nation Oil Co. #1 R. Mitchel. D&A 4-11-50 TD 3427' Ste. Genevieve ls., top 3298' Spd. 4-2-50 Mill Shoals Pool.

4S, 9E, Burnt Prairie Twp.

32, NW SW NE. Tuley & Carter #1 Stecke "A". D&A 4-25-50 TD 3425' Ste. Genevieve ls., top 3242' Spd. 4-10-50 WN (Trumbull Pool).

4S, 10E, Phillips Twp.

8, 430' from S. line, 330' from W. line, SE SW. C. E. Brehm #2 W. I. Green. Comp. 4-25-50 IP 25 BOP TD 3089' Aux Vases ss., top 3080' Spd. 3-17-50 Shot 25 qts. Centerville East Pool.

8, SE NW SW. Sun Oil #2 G. Spencer. Comp. 4-4-50 TD 3090' IP 55 BOP Aux Vases ss., top 3084' Spd. 12-28-49 Centerville East Pool.

WHITE COUNTY (Continued)

4S, 10E, Phillips Twp.

15, SW NW SE. Buckman-O'Neal #1 H. Higginson. Drlg. 2133' 5-2-50 Spd. 4-26-50 WN (Crossville Pool).

17, NW SW NW. G. W. Miller #1 E. A. Green. PROD. (CDU) 5-2-50 Spd. 3-26-50 Centerville East Pool.

4S, 11E, Phillips Twp.

6, 330' from N. line, 1700' from W. line, S 1/2 Sec. Calvert Drlg. Co. #1 W. J. Coulter. D&A 4-4-50 TD 3192' St. Louis ls., top 3184' Spd. 3-15-50 Phillipstown Cons. Pool.

7, NW NE NW. Jorex Oil Co. #2 W. Johnson. D&A 4-25-50 TD 3141' Ste. Genevieve ls., top 3036' Spd. 10-8-49 Phillipstown Cons. Pool.

5S, 8E, Enfield Twp.

29, 330' from N. line, 380' from E. line, NE NW. S. L. Deadman & Herndon #1 I. Dunn. Drlg. 2250' 5-2-50 Spd. 4-26-50 WF.

31, SW SW SW. J. L. Crawford #1 Donahoe. D&A 4-4-50 TD 3387' Ste. Genevieve ls., top 3302' Spd. 9-22-49 WF.

5S, 9E, Carmi Twp.

23, SW SE SW. Ashland et al #1 W. R. Cochran et al. D&A 4-25-50 TD 3281' Ste. Genevieve ls., top 3174' Spd. 4-8-50 Carmi Pool.

5S, 10E, Hawthorne Twp.

25, NE NW SW. Herndon Drlg. Co. #10 G. Brown. Comp. 4-18-50 IP 36 BOP TD 2827' Bethel ss., top 2807' Spd. 3-13-50 Maunie North Pool. Shot 40 qts.

6S, 8E, Indian Creek Twp.

18, 330' from N. line, 260' from E. line, NE SW. J. M. Miller #1 C. J. Bolerjack. D&A 4-18-50 TD 3380' Ste. Genevieve ls., top 3224' Spd. 4-2-50 WF.

6S, 9E, Heralds Prairie Twp.

28, NE NE SE. Coy Oil #1 L. D. Austin. Drlg. 1500' 5-2-50 Spd. 4-13-50 WN (Herald Pool).

33, SE SW SE. Coy Oil #1 Holland Cons. "A" D&A 4-18-50 TD 3059' Aux Vases ss., top 3053' Spd. 3-26-50 Herald Pool.

33, NW SW NE. Nash Redwine #1 C. C. Aud. Drlg. 865' 5-2-50 Spd. 4-27-50 WN (Herald Pool).

6S, 10E, Emma Twp.

24, 365' from S. line, 365' from E. line, SW NE. First Nat'l. Pet. Co. #6-A F. Karch. Comp. 4-25-50 IP 20 BOP TD 2265' Tar Springs ss., top 2253' Spd. 3-27-50 Maunie South Pool.

6S, 11E, Emma Twp.

18, NE NW NE. C. E. Skiles #1 E. B. Alford. WOC 5-2-50 Spd. 12-7-49 WN (Maunie South Pool).

WHITE COUNTY

6S, 11E, Emma Twp.

18, 1900' from S. line, 990' from W. Fract. NE. C. E. Skiles #1 S. H. Arnold. LOC 5-2-50 WN (Maunie South Pool).

7S, 8E, Indian Creek Twp.

6, SW NW NE. J. Roznick #1 Norris City State Bank. D&A 5-2-50 TD 2760'. Cypress ss., top 2718' Spd. 4-13-50 WN (Gossett Pool).

OLD WELLS REWORKED

PERRY COUNTY

4S, 4W, Swanwick Twp.

5, NE SW NE. Alfred Thornton #1 Frances Thornton. Drlg. 780' 5-2-50 Spd. 1946 WF. Formerly D&A.

WABASH COUNTY

1S, 13W, Bellmont Twp.

17, NW NW SW. Hayes & Wolf #1 Smith. Comp. 5-2-50 IP 140 BOP & 3 BW TD 2860' PB 2190' Tar Springs ss. Maud North Cons. Pool. Formerly a producer.

WHITE COUNTY

4S, 10E, Phillips Twp.

7, 990' from N. line, 1320' from W. line, S 1/2 Sec. C. H. Krysl (Was J. D. Grey) #1 Baird. D&A 4-4-50 TD 3260' Ste. Genevieve ls., top 3154' Centerville East Pool. Formerly Temporarily Abandoned.

WILLIAMSON COUNTY

9S, 3E, East Marion Twp.

7, NW SE NW. T. M. Pruett (Was R. Bartmess) #1 Norris-Weisbroht Comm. Tstg. 5-2-50 WF. Formerly D&A.

PRODUCING WELLS PLUGGED - MARCH 27 to APRIL 29, 1950*

Company	Farm and Well Number	Location	Total Depth in Feet	Date Plugged	Pool Name
		CHRISTIAN COUNTY			
Harry Lippitt	Ralph Jones #1	430' NL, 330' WL, NE SW, 15-13N-1E	2333	4-14-50	Assumption No.
		CLINTON COUNTY			
Pugh-DeKalb	Allen #1	NE NE SE SW, 13-1N-1W	1372	4-8-50	Centralia
		CRAWFORD COUNTY			
M. L. Dorsey	Mary Burner #1	220' NL, 220' WL, NE SE, 6-7N-12W	973	4-17-50	Main
" " "	" " #2	220' NL, 220' WL, NW SW, 5-7N-12W	1044	4-13-50	"
" " "	" " #4	220' NL, 220' EL, NW SW, 5-7N-12W	1045	3-30-50	"
" " "	" " #9	220' NL, 640' EL, NW SW, 5-7N-12W	1044	4-12-50	"
" " "	" " #10	1100' NL, 220' EL, NW SW, 5-7N-12W	1105	4-8-50	"
" " "	" " #11	330' NL, 30' WL, SW NW SW, 5-7N-12W	1055	4-20-50	"
" " "	" " #12	260' NL, 50' EL, SW NW SW, 5-7N-12W	1059	4-10-50	"
" " "	" " #14	660' NL, 220' EL, NW SW, 5-7N-12W	1107	3-31-50	"
" " "	" " #18	160' NL, 660' EL, SW SW, 5-7N-12W	1050	4-22-50	"
" " "	" " #21	220' NL, 220' EL, NE SE, 6-7N-12W	1080	4-14-50	"
" " "	" " #22	40' NL, 240' EL, SE NE SE, 6-7N-12W	1105	4-19-50	"
" " "	Mary Culver #1	140' NL, 220' EL, SE SW, 5-7N-12W	1127	4-20-50	"
" " "	" " #9	380' NL, 220' WL, SE SW, 5-7N-12W	1110	4-22-50	"
" " "	" " #11	890' NL, 200' EL, SE SW, 5-7N-12W	1103	4-18-50	"
Ohio Oil Co.	Amanda Dart #8	700' NL, 675' EL, SW NE, 18-7N-13W	992	3-7-50	"
" " "	B.B. Kintner #9	660' SL, 690' EL, SW SE, 7-7N-13W	975	2-24-50	"
" " "	Dan Kintner #5	665' NL, 660' EL, NW NE, 18-7N-13W	973	3-1-50	"
		CUMBERLAND COUNTY			
Forest Oil	L. C. Lacey #2	50' NL, 250' EL, SE NE SE, 14-10N-10E	586	3-23-50	Siggins
" "	" " " #3	1' SL, 60' WL, NE NE SE, 14-10N-10E	622	4-5-50	"

* Includes some wells plugged earlier but not previously reported.

PRODUCING WELLS PLUGGED - MARCH 27 to APRIL 29, 1950 (Continued)

Company	Farm and Well Number	Location	Total Depth in Feet	Date Plugged	Pool Name
		CUMBERLAND COUNTY (Continued)			
Forest Oil	B. Gardner #20	396' SL, 1' WL, SW SW SW NE, 12-10N-10E	420	4-20-50	Siggins
" "	" " #26	497' SL, 75' WL, SE SW NE, 12-10N-10E	416	4-22-50	"
" "	" " #18	40' SL, 65' WL, NW SW NE, 12-10N-10E	583	4-25-50	"
		FAYETTE COUNTY			
M. H. Richardson	Drury #1	SE SE NW, 3-7N-3E	1584	4-20-50	Louden
Ohio Oil	Jeremiah Swarm #1	330' NL, 179' EL, NE NE, 36-6N-2E	1614'6"	4-22-50	St. James
		HAMILTON COUNTY			
Gulf Refining	G.W. Morris #3	1202' SL, 596' WL, SW NE, 34-5S-6E	3022	4-8-50	Dale-Hoodville Cons.
" "	Morris #1	300' SL, 711' WL, SW SE NE, 34-5S-6E	2982	4-1-50	" "
		JASPER COUNTY			
Geo. Baldwin	Geiger #1	SE SE SE, 28-6N-14W	2725	3-22-50	Ste. Marie E.
		LAWRENCE COUNTY			
Ohio Oil	D. Withers #2	150' SL, 200' EL, SE NW, 36-3N-12W	1575	4-11-50	Lawrence
" "	" " #11	800' NL, 220' EL, NE NW, 36-3N-12W	1850	4-2-50	"
" "	" " #8	650' NL, 600' EL, NE NW, 36-3N-12W	1802	3-28-50	"
" "	" " #1	250' NL, 200' EL, NE NW, 36-3N-12W	1844	3-21-50	"
		MCDONOUGH COUNTY			
Ohio Oil	T. M. McFadden #1	1050' SL, 200' WL, SW NE, 15-4N-4W	492	4-18-50	Colmar-Plymouth
" "	A. N. Wear #12	250' SL, 660' EL, SE SW, 10-4N-4W	516	4-19-50	" "
" "	E. H. Hendricks #37	1505' NL, 204' EL, NE NW, 15-4N-4W	502	4-21-50	" "
" "	J.M. Myers a/c 2 #2	100' NL, 660' WL, NW SE, 15-4N-4W	510	4-24-50	" "
		MARION COUNTY			
Sohio Oil	Nick Babare #1	1570' WL, 600' SL, 18-1N-1E	1353	4-12-50	Centralia

PRODUCING WELLS PLUGGED - MARCH 27 to APRIL 29, 1950 (Continued)

Company	Farm and Well Number	Location	Total Depth in Feet	Date Plugged	Pool Name
		WABASH COUNTY			
Phillips Pet.	Fito #1	SE NE NE, 35-2N-14W	3013	3-27-50	Berryville Con.
S. R. Nigh	Della Wright #9	NE SW SE, 8-1N-12W	1560	4-17-50	Allendale
Lyle Dieterle	Nora Marcotte #7	1520' SL, 712' WL, NE, 24-1N-12W	1117	3-27-50	"
F. W. Olin	Gray #1	NE NE NE, 17-2S-13W	2524	3-31-50	New Harmony-Keensburg Con.
		WAYNE COUNTY			
A.J. Slagter, Jr.	Clotis Hosselton #1	SW SW NW, 23-2N-8E	3052	4-15-50	Clay City-Noble Con.
" " " "	Pierce #4	SE NW SE, 22-2N-8E	3048	4-22-50	" "
" " " "	Clotis Hosselton #2	330' NL, 660' WL, SW NW, 23-2N-8E	3043	4-18-50	" "
		WHITE COUNTY			
Jarvis Bros.	Marcel, Inc. M. J. Garner #4	SE SW NW, Frac. 31-4S-11E	1477	3-27-50	Phillipstown Con.

Dry holes plugged March 27 to April 29, 1950 will be run in the May Drilling Report.

Alphabetical List of Oil and Gas Pools

May 2, 1950

Pool: County	Twp.	Range
Ab Lake: Gallatin	8S	10E
Aden Consol: Hamilton, Wayne	2-3S	7E
Aden North (c): Wayne	2-3S	7E
Aden S: Hamilton	3S	7E
Akin: Franklin	6S	4E
Akin West: Franklin	6S	4E
Albion Consol: Edwards, White	1-3S	10,11E,14W
Albion E: Edwards	2S	14W
Albion North (c): Edwards	1S	11E
Allendale: Wabash, Lawrence	1-2N	11-13W
Allison-Weger: Crawford	5N	11-12W
Alma: Marion	4N	2E
Amity: Richland	4N	14W
Assumption: Christian	13N	1E
Assumption North: Christian	13N	1E
Ava-Campbell Hill (a): Jackson	7S	4W
Ayers (gas): Bond	6N	3W
Barnhill: Wayne	2-3S	8E
Barnhill East (c): Wayne	2S	9E
Bartelso: Clinton	1N	3W
Bartelso S: Clinton	1N	3W
Bartelso W: Clinton	1N	3W
Beaver Creek: Bond	4N	2-3W
Beaver Creek North: Bond	4N	3W
Beaver Creek South: Clinton	3N	2W
Bellair: Crawford, Jasper	8N	14W
Belle Prairie: Hamilton	4S	6E
Belle Rive: Jefferson	3S	4E
Beman: Lawrence	3N	11W
Beman East: Lawrence	3N	10W
Bend: White	5S	14W
Bennington: Edwards, Wayne	1N	9-10E
Bennington S (a): Edwards	1N	10E
Benton: Franklin	6S	2-3E
Benton N: Franklin	5-6S	2E
Berryville Consol.: Wabash, Edwards	1-2N	14W
Bessie: Franklin	6S	3E
Bible Grove Consol. (c): Clay, Effingham	4-6N	6-7E
Bible Grove E (c): Clay	5N	7E
Bible Grove North: Effingham	6N	7E
Bible Grove S: Clay	5N	7E
Birds: Crawford, Lawrence	5N	10-11W
Blairsville: Hamilton	4S	7E
Bogota: Jasper	6N	9E
Bogota North (a): Jasper	6N	9E
Bogota S: Jasper	5N	9E
Bone Gap: Edwards	1S	10,11E,14W
Bone Gap South: Edwards	1S	14W
Bonpas: Richland	2-3N	14W
Bonpas West (c): Richland	2N	14W
Boos (c): Jasper	6N	10E
Boos East (c): Jasper	6N	10E
Boos N (c): Jasper	6N	10E
Boulder: Clinton	2-3N	2W
Boyd: Jefferson	1S	1-2E
Boyleston Consol. (c): Wayne	1-2S	6-7E
Brown: Marion	1N	1E
Browns: Edwards, Wabash	1-2S	14W
Browns East: Wabash	2S	14W
Browns S: Edwards	1-2S	14W
Brownsville (c): White	5-6S	8-9E
Bungay Consol: Hamilton	4S	7E
Burnt Prairie (c): White	3S	9E
Burnt Prairie South: White	4S	9E
Calhoun Consol: Richland, Wayne	2-3N	9-10E
Calhoun E: Richland	2N	10E
Calhoun N: Richland	3N	10E
Calvin (c): White	3-4S	10,11E,14W
Calvin N (c): White	3-4S	11E,14W
Cantrell: Hamilton	7S	5E
Carlinville: Macoupin	9N	7W
Carlinville N: Macoupin	10N	7W
Carlyle: Clinton	2N	3W
Carlyle North: Clinton	3N	3W
Carmi (a): White	5S	9E
Carmi N: White	5S	9E
Casey: Clark	10-11N	14W
Centerville: White	4S	9E
Centerville E: White	3-4S	9-10E
Centerville N (a): White	3S	10E
Centralia: Clinton, Marion	1-2N	1E-1W
Centralia W: Clinton	1N	1W
Chapman: Crawford	5-6N	12W
Cisne (c): Wayne	1N-1S	7E
Cisne N: Wayne	1N	7E
Clarksburg: Shelby	10N	4E
Clay City-Noble Cons.: Clay, Wayne, Richland, Jasper	1-7N, 1-2S	7-10E
Clay City North: Clay	3N	8E

Pool: County	Twp.	Range
Clay City W: Clay	2N	7E
Coil: Wayne	1S	5E
Coil W: Jefferson	1S	4E
Collinsville (a): Madison	3N	8W
Colmar-Plymouth: Hancock, McDonough	4N	4-5W
Concord: White	6S	10E
Concord Central: White	7S	10E
Concord East Consol.: White	6-7S	10E
Concord N: White	6S	10E
Concord S: White	7S	10E
Cooks Mills (a): Coles	13-14N	7E
Cooks Mills North: Coles	14N	7E
Cordes: Washington	3S	3W
Cottonwood: Gallatin	7S	9E
Covington (c): Wayne	1S	6-7E
Covington E (c): Wayne	1S	7E
Covington S: Wayne	2S	6E
Cowling (c): Edwards, Wabash	2-3S	14W
Craig: Perry	4S	4W
Cravat: Jefferson	1S	1E
Crossville: White	4S	10E
Dahlgren: Hamilton	3S	5E
Dale-Hoodville Cons.: Hamilton	5-6S	6-7E
Dead River (c): White	7S	11E
Divide: Jefferson	1S	3-4E
Divide East: Jefferson	1S	4E
Divide South: Jefferson	2S	3E
Divide W: Jefferson	1S	3E
Dix: Jefferson, Marion	1N-1S	2E
Dix S(a): Jefferson	1S	2E
Dubois: Washington	3S	1-2W
Dubois W: Washington	3S	2W
Dudley: Edgar	13-14N	13W
Dundas Consol. (c): Richland, Jasper	4-6N	9-10E
Dundas E: Richland, Jasper	4-5N	10E
Dupo: St. Clair	1S-1N	10W
Eberle: Effingham	6N	6E
Edinburg: Christian	14N	3W
Elbridge: Edgar	12-13N	11W
Eldorado: Saline	8S	7E
Elk Prairie (a): Jefferson	4S	2E
Elkville: Jackson	7S	1W
Ellery: Edwards, Wayne	2S	9-10E
Ellery N (b): Edwards	2S	10E
Ellery S: Edwards	2-3S	10E
Elliottstown: Effingham	7N	7E
Enterprise (c): Wayne	1-2N	8E
Enterprise West (c): Wayne	1-2N	7E
Epworth: White	5S	10E
Epworth East: White	5S	10E
Evers (a): Effingham	8N	7E
Evers South: Effingham	7N	7E
Ewing: Franklin	5S	3E
Exchange: Marion	1N	3E
Fairfield: Wayne	2S	8E
Fairfield East: Wayne	2S	8E
Fairman: Marion, Clinton	3N	1E-1W
Fitzgerrell: Jefferson	4S	1E
Flat Rock: Crawford	5-6N	11-12W
Flora: Clay	3N	6-7E
Flora South: Clay	2N	6E
Friendsville (c): Wabash	1N	13W
Friendsville Central: Wabash	1N	13W
Friendsville North: Wabash	1N	12-13W
Friendsville South (c): Wabash	1N-1S	13W
Frogtown (b): Clinton	2N	4W
Gallagher (c): Richland	2N	9E
Gays: Moultrie	12N	6E
Geff (c): Wayne	1S	7-8E
Geff W (c): Wayne	1S	7E
Gillespie-Benld (a) (gas): Macoupin	8N	6W
Gillespie-Wyen: Macoupin	8N	6W
Goldengate Consol.: Wayne, White	2-3S	9E
Goldengate N: Wayne	2S	9E
Goldengate West: Wayne	2S	9E
Gossett (a): White	7S	8E
Grayville (c): Edwards, White	3S	10,11E,14W
Grayville W (c): White, Edwards	3S	10E
Greenville (a) (gas): Bond	5N	3W
Griffin (c): Wabash	3S	14W
Half Moon: Wayne	1S	9E
Helena: Lawrence	2N	13W
Herald: White, Gallatin	6-7S	9E
Herald E: White, Gallatin	7S	9-10E
Herald North: White	6S	9E
Hidalgo (b): Jasper	8N	10E
Hidalgo North: Cumberland	9N	9E
Hill: Effingham	6N	6E
Hoffman: Clinton	1N	2W
Hoodville (c): Hamilton	5-6S	6E
Hoodville E (a): Hamilton	5S	7E
Hoosier (c): Clay	4N	7E
Hoosier North (c): Clay	5N	7E

Pool: County	Twp.	Range
Huey: Clinton	2N	2W
Hunt City: Jasper	7N	10E
Hunt City South: Jasper	7N	11E
Ina (a): Jefferson	4S	2E
Ina North (a): Jefferson	4S	3E
Inclose (b): Edgar	12N	14W
Ingraham (a): Clay	4N	8E
Ingraham West (c): Clay	5N	7E
Inman: Gallatin	8S	9-10E
Inman Central (c): Gallatin	7-8S	9-10E
Inman E. Consol.: Gallatin	7-8S	10E
Inman N. (c): Gallatin	8S	9E
Inman W. Cons.: Gallatin	7-8S	9-10E
Iola Consol. (b): Clay, Effingham	5-6N	5E
Iola South: Clay	4N	5E
Iola West (a): Clay	5N	5E
Iron: White	6S	8E
Irvington: Washington	1S	1W
Iuka: Marion	2N	5E
Jacksonville (a) (gas): Morgan	15N	9W
Johnson N: Clark	9-10N	13-14W
Johnson S: Clark	9N	14W
Johnsonville Consol.: Wayne	1N-1S	6E
Johnsonville N: Wayne	1N	6E
Johnsonville S (b): Wayne	1S	6E
Johnsonville W (b): Wayne	1N	5-6E
Junction: Gallatin	9S	9E
Junction City: Marion	2N	1E
Junction North: Gallatin	8-9S	9E
Keensburg Consol. (c): Wabash	2S	13-14W
Keensburg E (a): Wabash	2S	13W
Keensburg S: Wabash	2-3S	13W
Keenville: Wayne	1S	5E
Kell (a): Jefferson	1S	3E
Kenner: Clay	3N	5-6E
Kenner North: Clay	3N	5-6E
Kenner West: Clay	3N	5E
Keyesport: Clinton	3N	2W
King: Jefferson	3-4S	3E
Laclede (b): Fayette	5N	4E
Lakewood: Shelby	10N	2-3E
Lancaster: Wabash, Lawrence	1-2N	13W
Lancaster Central: Wabash	1N	13W
Lancaster E: Wabash	2N	13W
Lancaster N. (a): Lawrence	2N	13W
Lancaster S: Wabash	1N	13W
Lancaster W (c): Edwards, Wabash	1N	14W
Langewisch-Kuester (a): Marion	1N	1E
Lawrence: Lawrence, Crawford	2-5N	11-13W
Leech Consol. (c): Wayne, White	3S	9E
Lexington: Wabash	1S	14W
Lillyville: Cumberland, Effingham	8-9N	6-7E
Litchfield (b): Montgomery	8-9N	5W
Livingston: Madison	6N	6W
Livingston South: Madison	6N	6W
Long Branch: Saline	7S	8E
Louden: Fayette, Effingham	6-9N	2-4E
McKinley: Washington	3S	4W
Main: Crawford	5-8N	12-14W
Maplegrove: Edwards	1N	10E
Maplegrove E (b): Edwards	1N	10,11E,14W
Maplegrove S: Edwards	1N	10E
Marcoe (a): Jefferson	3S	2E
Marine: Madison	4N	6W
Markham City: Jefferson	2-3S	4E
Markham City N: Jefferson, Wayne	2S	4-5E
Markham City W: Jefferson	2-3S	4E
Martinsville: Clark	10N	13-14W
Mason: Effingham	6N	5E
Mason S (c): Effingham, Clay	5-6N	5E
Massilon: Wayne, Edwards	1S	9-10E
Massilon South (a): Edwards	1S	10E
Mattoon (b): Coles	11-12N	7E
Maud Consol.: Wabash	1N,1-2S	13W
Maud Central (c): Wabash	1S	13W
Maud North Cons.: Wabash	1-2S	13-14W
Maud West (c): Wabash	1S	13W
Maunie (c): White	6S	10-11E
Maunie N: White	5S	10E
Maunie S: White	6S	10-11E
Maunie W (a): White	6S	10E
Mayberry: Wayne	2-3S	6E
Mayberry North (a): Wayne	2S	6E
Merriam: Wayne	2S	8E
Miletus: Marion	4N	4E
Mill Shoals: White, Hamilton, Wayne	2-4S	7-8E
Mills Prairie: Edwards	1N	14W
Mitchell: Edwards	2S	10E
Mt. Auburn: Christian	15N	2W
Mt. Carmel: Wabash	1N-1S	12W
Mt. Carmel W. (c): Wabash	1S	13W
Mt. Erie (c): Wayne	1S	8E

Pool: County	Twp.	Range
Mt. Erie N: Wayne	1N	9E
Mt. Erie S. (c): Wayne	1S	8E
Mt. Olive: Montgomery	8N	5W
Mt. Vernon: Jefferson	3S	3E
Nason: Jefferson	3S	2E
New Bellair: Crawford	8N	13W
New Harmony-Keensburg Consol.: White, Wabash, Edwards	2-5S	13-14W
New Harmony S (Ill.): White	5S	14W
New Harmony S (Ind.): White	5S	14W
New Haven Consol.: White	7S	11E
New Haven N. (c): White	7S	10E
New Haven W. (c): Gallatin	7S	10E
New Hebron: Crawford	6N	12W
Newton (b): Jasper	6N	9E
Newton North (a): Jasper	7N	10E
Newton West (a): Jasper	6N	9E
Noble (c): Richland, Clay	2-4N	8-9E
Noble N. (c): Richland	4N	9E
Noble S. (c): Richland	3N	9E
Odin: Marion	2N	1-2E
Olney Consol.: Richland	4N	10E
Olney E. (c): Richland	4N	10E
Olney S. (b): Richland	3N	9-10E
Omaha: Gallatin	7-8S	8E
Omaha E: Gallatin	8S	8E
Omega (a): Marion	3N	4E
Orchardville: Wayne	1N	5E
Oskaloosa: Clay	4N	5E
Panama: Bond, Montgomery	7N	3-4W
Parker: Crawford	5N	12W
Parkersburg Consol.: Richland, Edwards	1-2N	14W
Parkersburg N: Richland	3N	14W
Parkersburg S: Edwards	1N	14W
Parkersburg W: Richland, Edwards	2N	10E
Passport: Clay	4N	8E
Passport S: Richland	4N	9E
Patoka: Marion	4N	1E
Patoka E: Marion	4N	1E
Patton (c): Wabash	1N	12W
Patton W (c): Wabash	1N	12W
Phillipstown Cons.: White, Edwards	3-5S	10,11E,14W
Pittsfield (a) (gas): Pike	5S	4-5W
Plainview: Macoupin	9N	8W
Posey: Clinton	1N	2W
Raccoon Lake: Marion	1N	1E
Raymond: Montgomery	10N	4-5W
Richview: Washington	2S	1W
Ridgway (a): Gallatin	8S	8E
Riffle: Clay	4N	6E
Rinard (a): Wayne	2N	7E
Roaches: Jefferson	2S	1E
Roaches N: Jefferson	2S	1E
Roby: Sangamon	15N	3W
Rochester: Wabash	2S	13W
Roland: White, Gallatin	6-7S	8E
Roundprairie (c): Wayne	1S	6E
Ruark: Lawrence	2N	12W
Rural Hill: Hamilton	6S	5-6E
Rural Hill N.: Hamilton	5S	5E
Rural Hill W: Hamilton	6S	5E
Russellville (gas): Lawrence	4-5N	10-11W
St. Francisville: Lawrence	2N	11W
St. Francisville E: Lawrence	2N	11W
St. Jacob: Madison	3N	6W
St. James: Fayette	5-6N	2-3E
St. Paul: Fayette	5N	3E
Ste. Marie: Jasper	5N	14W
Ste. Marie East: Jasper	6N	14W
Ste. Marie West: Jasper	6N	10E
Sailor Springs Cons.: Clay, Effingham	3-6N	6-7E
Sailor Springs Central: Clay	4N	8E
Sailor Springs East: Clay	4N	8E
Sailor Springs North (a): Clay	4N	8E
Sailor Springs South (c): Clay	3N	7E
Sailor Springs West (c): Clay	4N	7E
Salem: Marion	1-2N	1-2E
Samsville (a): Edwards	1N	11E
Samsville North: Edwards	1N	14W
Sandoval: Marion	2N	1E
Sandoval West: Clinton	2N	1W
Santa Fe (a): Clinton	1N	3W
Schnell: Richland	2N	9E
Seminary: Richland	2N	10E
Sesser: Franklin	5S	1-2E
Shattuc: Clinton	2N	1W
Shawneetown: Gallatin	9S	9E
Shawneetown North: Gallatin	9S	10E
Shelbyville (b): Shelby	11N	4E
Siggins: Cumberland, Clark	10N	10,11E,14W
Sims (c): Wayne	1S	6E
Sims North (c): Wayne	1S	6E
Sorento (b): Bond	6N	4W
Spanish Needle Creek (a) (gas): Macoupin	9N	7W

Pool: County	Twp.	Range
Sparta (a) (gas): Randolph	4-5S	5W
Sparta South: Randolph	5S	5W
Springerton (c): Hamilton	4S	7E
Stanford: Clay	3N	7-8E
Stanford South: Clay	2N	7E
Stanford West: Clay	3N	7E
Staunton (a) (gas): Macoupin	7N	7W
Stewardson: Shelby	10N	5E
Stokes-Brownsville: White	5-6S	8-9E
Storms: White	6S	9-10E
Stringtown: Richland	4-5N	11E-14W
Stringtown E: Richland	4N	14W
Sumner: Lawrence	4N	13W
Sumpter: White	4S	9E
Sumpter South: White	5S	9E
Swearingen (a) (gas): Crawford	6N	11W
Tamaroa: Perry	4S	1W
Taylor Hill: Franklin	5S	4E
Thackeray: Hamilton	5S	7E
Thompsonville (a): Franklin	7S	4E
Thompsonville East: Franklin	7S	4E
Thompsonville N: Franklin	7S	4E
Toliver (a): Clay	5N	6E
Toliver E: Clay	5N	6-7E
Tonti: Marion	2-3N	2E
Trumbull: White	5S	9E
Valier: Franklin	6S	2E
Waggoner (a): Montgomery	11N	5W
Wakefield (a): Jasper	5N	9E
Walpole: Hamilton	6S	6E
Waltonville: Jefferson	3S	2E
Wamac: Clinton, Marion, Washington	1N	1E-1W
Warrenton-Borten: Edgar, Coles	13-14N	14W
Waterloo (b): Monroe	1-2S	10W
Waverly (gas): Morgan	13N	8W
Weaver: Clark	11N	10W
West End: Hamilton, Saline	7S	5E
Westfield: Clark, Coles, Edgar	11-12N	11E-14W
Westfield East: Clark	11-12N	14W
Westfield North: Coles	12N	14W
West Frankfort: Franklin	7S	2-3E
West Frankfort S (c): Franklin	7S	2-3E
West Liberty (c): Jasper	5N	10E
Whittington: Franklin	5S	3E
Whittington W: Franklin	5S	2E
Williams: Jefferson	3S	2E
Willow Hill Consol. (c): Jasper	6-7N	10E
Willow Hill East: Jasper	6-7N	10-11E
Willow Hill N (c): Jasper	7N	10E
Woburn: Bond	6N	2W
Woburn South: Bond	6N	2W
Woodlawn: Jefferson	2-3S	1-2E
Xenia: Clay	2N	5E
York (a): Cumberland	9N	10-11E
Zenith: Wayne	2N	5E
Zenith S.: Wayne	1N	5E

(a) Abandoned.
(b) Abandoned, revived.
(c) Consolidated with other pools.

Date of issue: May 12, 1950.

Abbreviations Used in This Report

Abd.—Abandoned
BO—Barrels of oil
BOF—Barrels of oil flowing
BOP—Barrels on pump
BOS—Barrels of oil swabbed
BW—Barrels of water
C—Center
CO—Cleaning out
COAS—Cleaning out after shot
Comp.—Completed
Crg.—Coring
Csg.—Casing
D & A—Dry and abandoned
Drlg.—Drilling
DST—Drill stem test
E—East ½
Est.—Estimated
Fm.—Formation
Fsg.—Fishing
IP—Initial production
L—Line
Loc.—Location
Ls.—Limestone
MIM—Moving in material
MIRT—Moving in rotary tools
MIST—Moving in standard tools
N—North ½
NE—Northeast ¼
NR—No report
NW—Northwest ¼
PB—Plugged back
POP—Putting on pump
RU—Rigging up
RURT—Rigging up rotary tools
RUST—Rigging up standard tools
S—South ½
Sat.—Saturation
SD—Shut down
SDO—Shut down orders
SDR—Shut down for repairs
SE—Southeast ¼
SG—Show of gas
SITR—Shut in tank room
SO—Show of oil
SSO—Slight show of oil
Spd.—Spudded or spudding
Ss.—Sandstone
SW—Southwest ¼
Swb.—Swabbing
SWD—Salt water disposal well
Temp. abd.—Temporarily abandoned
Twp.—Township
TD—Total depth
Tstg.—Testing
UR—Underreaming
W—West ½
WF—Wildcat far (more than 2 miles from production)
WN—Wildcat near (½ to 2 miles from production)
WOC—Waiting for cement to set
WOST—Waiting on standard tools
330′ S—330 feet from the south line

(67006—13M—10-48) 2

553.2805
ILL
3'

State of Illinois
Adlai E. Stevenson, Governor
Department of Registration and Education
Noble J. Puffer, Director

Division of the
STATE GEOLOGICAL SURVEY
M. M. Leighton, Chief
Urbana, Illinois

No. 163 OIL AND GAS DRILLING REPORT For May 1950

Monthly Report
OIL AND GAS DRILLING IN ILLINOIS

By

Virginia Kline and L. W. Clutter

THE LIBRARY OF THE
JUN 26 1950
UNIVERSITY OF ILLINOIS

Summary by Counties

	Completed Wells	Producing Wells	Drilling Wells	Locations	Permits to Drill°	
					Total	Wildcat
Adams	0	0	0	1	0	0
Bond	2	0	2	1	2	1
Boone	0	0	1	0	0	0
Christian	0	0	0	0	13	0
Clark	10	3	12	4	15	4
Clay	11	4	12	4	14	6
Clinton	16	10	11	0	14	7
Coles	1	0	1	0	1	0
Crawford	9	2	7	1	15	1
Cumberland	0	0	0	2	0	0
DeWitt	1	0	0	0	0	0
Edgar	16	6	8	0	16	6
Edwards	7	4*	8	0	9	3
Effingham	4	0	1	0	1	0
Fayette	21	17	11	5	12	2
Franklin	4	1	6	5	12	3
Gallatin	9	2*	10	2	10	3
Hamilton	13	9	10	7	14	3
Jasper	12	8	9	3	13	4
Jefferson	4	1	3	0	5	3
Lawrence	19	8	16	5	24	3
Logan	0	0	1	0	0	0

(Continued on page 3)

Summary By Counties (Concluded)

	Completed Wells	Producing Wells	Drilling Wells	Locations	Permits to Drill°	
					Total	Wildcat
Macoupin	2	0	2	0	3	1
Madison	7	4	5	2	7	5
Marion	4	1	5	0	6	3
Mason	0	0	2	0	1	1
Montgomery	0	0	2	0	1	1
Morgan	0	0	2	0	0	0
Perry	0	0	1	0	0	0
Pike	0	0	0	1	0	0
Richland	7	3	8	1	9	6
St. Clair	0	0	0	0	1	0
Saline	0	0	2	2	1	1
Sangamon	1	0	0	1	0	0
Shelby	1	0	2	0	5	4
Tazewell	0	0	1	0	0	0
Wabash	29	19	26	6	39	4
Wayne	12	6	22	2	20	6
White	18	10	42	11	45	13
	240	118	249	66	328	94

° Issued by Department of Mines and Minerals, Springfield, Illinois, May 1 through May 27, 1950.

* Includes one gas well.

Average Initial Production of Oil Wells
By Years, 1937 - 1948
and by Months, January 1949 - May 1950

	Oil Wells	Total IP	Ave. IP/Well
1937	284	78,499	276
1938	1,984	543,958	274
1939	2,946	1,117,750	379
1940	3,064	1,753,171	572
1941	2,912	807,784	278
1942	1,167	211,639	181
1943	1,064	130,712	123
1944	1,296	143,717	119
1945	1,178	161,452	137
1946	1,419	173,336	122
1947	1,152	108,807	94
1948	1,363	149,595	110

1949	Oil Wells	Total IP	Ave. IP/Well
Jan.	85(7)*	8,735	103
Feb.	91(5)	9,346	102
Mar.	90(11)	6,785	75
Apr.	111(4)	9,687	87
May	128(7)	12,323	97
June	151(9)	13,446	90
July	159(3)	15,893	100
Aug.	121(10)	12,874	106
Sept.	124(5)	10,912	88
Oct.	157(11)	10,506	67
Nov.	130(2)	12,072	92
Dec.	139(5)	13,553	98
	1,486	136,132	92
1950			
Jan.	103(9)	7,257	70
Feb.	67(4)	5,415	81
Mar.	56(1)	3,630	65
Apr.	80(1)	5,272	66
May	119(3)	8,366	70

* Figures in parenthesos indicate number of old wells reworked included in totals.

New Pools in May:

Marion, Williamson County (T. M. Pruett #1 Morris-Weisbroht Comm., 7-9S-3E); Enfield, White County (Dedman & Herndon #1 Dunn, 29-5S-8E).

Extensions to Pool in May:

Oskaloosa, Clay County (F. B. Drlg. Co. #1 R. Harrol, 3-3N-5E); Maplegrove East, Edwards County (J. W. Rudy #1 A. Hayner, 1-1N-10E); Cottonwood, Gallatin County (C. E. Skiles #1 J. P. Holland, 28-7S-9E); Walpole, Hamilton County (Oil Management #1 Howard, 4-7S-6E); Blairsville, Hamilton County (C. E. Brehm #1 E. M. Smith, 16-4S-7E); Livingston, Madison County (J. Kosl, Jr. #1 Engelke, 29-6N-6W); Livingston South, Madison County (B. Roan #1 E. Blom, 27-6N-6W); Calhoun Consol., Richland County (Runyon #1 Olcese, 4-2N-10E); Herald, White County (Coy Oil #1 Austin, 28-6S-9E).

Well Completions in Illinois
Summary by Years, 1936-1948
and by Months, January 1949 - May 1950

	Pool Wells			Wildcat Wells				
	Oil	Gas	Dry	New Pools	Extensions	Dry Near (a)	Dry Far (b)	Total
1936	48	3	9	1	1	31(c)		93
1937	262	1	58	10	14	104		449
1938	1,957	26	176	17	10	350		2,536
1939	2,916	24	199	28	2	448		3,617
1940	3,015	15	220	31	18	475		3,755
1941	2,827	13	375	46	40	507		3,807
1942	1,078	13	376	43	48	158	303	2,017
1943	987	9	353	28	66	151	217	1,811(20)*
1944	1,158	6	413	29	42	122	233	2,003(12)
1945	1,021	0	297	26	47	181	206	1,778(15)
1946	1,293	4	448	32	58	256	288	2,379(17)
1947	998	7	528	28	69	245	193	2,068(22)
1948	1,228	13	641	28	47	350	203	2,510(21)
1949								
Jan.	77	1	35	0	2	19	15	149(1)
Feb.	81	1	29	1	8	20	13	153(3)
Mar.	80	0	37	0	2	13	13	145(3)
Apr.	101	0	35	1	6	21	20	184(1)
May	116	0	58	2	7	31	25	239(4)
June	137	0	69	4	6	28	23	267(5)
July	147	1	62	6	4	36	31	287(1)
Aug.	103	0	70	2	8	39	26	248(2)
Sept.	112	0	67	3	6	33	27	248(2)
Oct.	142	0	73	1	10**	33	39	298(6)
Nov.	123	0	64	3	4**	24	35	253(1)
Dec.	131	1	74	1	6**	54	35	302(3)
	1350	4	673	24	69	351	302	2773(32)
1950								
Jan.	91	0	37	3	5	20	25	181(5)
Feb.	56	0	24	1	7	18	26	132(1)
Mar.	49	1	46	2	5	21	21	145(1)
Apr.	75	0	58	0	4	39	19	195
May	109	1	62	2	9**	40	20	243(3)

(a) One-half mile to two miles from nearest production.
(b) Over two miles from nearest production.
(c) Total wildcats (Nears and fars not distinguished until 1941).
* Figures in parentheses refer to number of producing wells included in total which had previously been completed as dry holes.
** Includes one gas well.

Permits to Drill Wells*
Summary by Years, 1943-1948
and by Months, January 1949 - May 1950

	Wildcat	Pool	SWD	Structure Tests	Wells Reworked: Wildcat	Wells Reworked: Pool	Wells Reworked: Other	Secondary Recov.: Water Input	Secondary Recov.: Gas, Air Inputs	Total
1943	557	1,323	37	20	42	192	24	39	135	2,369
1944	674	1,581	27	60	37	205	142	54	23	2,803
1945	524	1,450	19	53	29	170	150	112	7	2,514
1946	705	1,732	15	102	15	98	79	82	18	2,846
1947	589	1,615	8	126	21	109	106	155	3	2,732
1948	727	2,107	8	185	5	85	101	509	1	3,728
1949										
Jan.	43	126	0	6	0	6	2	22	2	207
Feb.	39	92	0	1	3	8	0	3	0	146
Mar.	37	111	2	0	0	5	1	2	1	159
Apr.	72	200	0	0	2	2	15	26	1	318
May	65	163	0	0	1	6	88	10	0	333
June	69	217	7	1	0	7	2	2	1	306
July	79	216	1	0	1	4	4	19	0	324
Aug.	76	189	4	1	1	9	0	4	0	284
Sept.	77	182	2	6	2	5	40	5	0	319
Oct.	114	234	4	0	5	12	5	30	0	404
Nov.	90	203	3	0	2	7	4	15	0	324
Dec.	110	222	3	5	2	7	26	15	0	390
	871	2155	26	20	19	78	187	153	5	3514
1950										
Jan.	52	101	2	0	1	1	8	23	1	189
Feb.	42	81	0	0	0	4	17	70	0	214
Mar.	37	130	0	2	2	6	6	0	0	183
Apr.	59	230	0	0	1	5	7	30	0	332
May	94	193	1	13	1	6	7	13	0	328

* Permits to drill are issued by the Dept. of Mines & Minerals, Springfield, Ill.

Wells in the New Pools*, May 29, 1950 (a)

County and Pool	Producing Wells	Abandoned Wells	Dry Holes	Drilling Wells	Locations
Bond: Beaver Creek	6	3	4	1	0
Beaver Creek North	2	0	0	0	1
Sorento	2	5	3	0	0
Woburn	26	2	5	1	0
Woburn South	16	1	2	0	0
Bond, Montgomery: Panama	8	0	4	0	0
Christian: Assumption	4	0	0	0	0
Assumption North	125	2	8	0	0
Edinburg	1	0	0	0	0
Mt. Auburn	2	2	5	0	0
Clark: Weaver	8	1	3	5	1
Westfield East	7	0	11	1	0
Clay: Bible Grove South	2	0	6	0	0
Clay City North	14	2	8	0	0
Clay City West	15	2	8	0	0
Flora	21	9	17	0	0
Flora South	2	1	4	0	0
Iola South	2	0	1	0	0
Kenner	42	2	10	0	0
Kenner North	30	2	7	0	0
Kenner West	30	0	4	0	0
Oskaloosa	5	0	1	5	2
Passport	45	3	19	0	0
Riffle	5	0	4	0	0
Sailor Springs Central	1	0	1	0	0
Sailor Springs East	5	4	3	0	0
Stanford	16	1	12	0	0
Stanford South	17	2	4	0	0
Stanford West	3	0	2	0	0
Toliver East	4	0	8	0	0
Xenia	1	0	5	0	0
Clay, Effingham: Sailor Springs Cons.	551	47	170	2	1
Iola Consolidated	151	50	41	0	0
Clay, Wayne, Richland, Jasper:					
Clay City-Noble Consolidated	2301	548	660	10	1
Clinton: Bartelso South	2	0	2	0	0
Bartelso West	2	5	4	0	0
Beaver Creek South	12	2	6	1	0
Boulder	29	7	10	0	0
Carlyle North	14	0	7	7	0
Centralia West	6	3	9	0	0
Hoffman	24	26	9	0	0
Huey	0	3	0	0	0
Keyesport	5	0	5	0	0
Posey	1	1	4	0	0
Sandoval West	1	0	3	0	0
Shattuc	26	1	19	0	0
Clinton, Marion: Centralia	513	481	81	1	0

(a) For alphabetical list of oil and gas fields in Illinois, see page 66.

Wells in the New Pools*, May 29, 1950 (Continued)

County and Pool	Producing Wells	Abandoned Wells	Dry Holes	Drilling Wells	Locations
Coles: Mattoon	380	38	73	0	0
Westfield North	2	3	1	0	0
Crawford: New Bellair	1	1	4	0	0
Cumberland: Hidalgo North	1	0	1	0	0
Cumberland, Effingham: Lillyville	8	0	7	0	0
Edgar: Dudley	50	1	22	2	0
Elbridge	29	0	6	0	0
Inclose	2	2	1	1	0
Edwards: Albion East	23	4	16	1	0
Bone Gap	11	9	4	0	0
Bone Gap South	10	1	3	0	0
Browns South	3	2	7	0	0
Ellery North	1	1	0	0	0
Ellery South	4	1	5	0	0
Maplegrove	28	10	11	1	0
Maplegrove East	6	7	5	0	0
Maplegrove South	1	0	0	0	0
Mills Prairie	1	0	2	0	0
Mitchell	2	0	1	0	0
Parkersburg South	1	0	4	1	0
Samsville North	11	3	5	0	0
Edwards, Wabash: Browns	39	8	16	0	0
Edwards, Wayne: Bennington	41	4	5	0	0
Ellery	3	0	0	0	0
Edwards, White: Albion Consolidated	271	23	75	6	0
Effingham: Bible Grove North	3	3	2	0	0
Eberle	5	0	1	0	0
Elliottstown	1	0	1	0	0
Evers South	1	0	1	0	0
Hill	1	1	5	0	0
Mason	1	8	0	0	0
Fayette: Laclede	2	1	0	0	0
St. James	151	37	18	0	0
St. Paul	11	3	4	0	0
Fayette, Effingham: Louden	1949	194	195	11	5
Franklin: Akin	12	1	11	2	0
Akin West	3	0	1	0	0
Benton	158	85	13	0	0
Benton North	35	4	17	1	1
Bessie	1	0	3	0	0
Ewing	7	1	9	0	0
Sesser	14	5	14	0	0
Taylor Hill	1	0	2	0	0
Thompsonville East	6	0	3	0	1
Thompsonville North	66	4	40	0	0
Valier	1	0	1	0	0
West Frankfort	64	0	38	0	0
Whittington	12	1	10	0	2
Whittington West	12	0	9	0	0

Wells in the New Pools*, May 29, 1950 (Continued)

County and Pool	Producing Wells	Abandoned Wells	Dry Holes	Drilling Wells	Locations
Gallatin: Ab Lake	2	0	1	0	0
Cottonwood	3	1	6	1	0
Inman	21	4	17	0	0
Inman East Consol.	270	13	47	0	0
Inman West Consol.	89	7	35	2	1
Junction	17	1	10	1	0
Junction North	2	2	4	1	0
Omaha	32	4	18	3	0
Omaha East	11	0	2	0	0
Shawneetown	1	0	1	0	0
Shawneetown North	1	0	1	0	0
Hamilton: Aden South	5	0	1	0	1
Belle Prairie	10	1	9	0	0
Blairsville	26	6	9	3	2
Bungay Consolidated	84	5	31	0	0
Cantrell	12	1	2	2	0
Dahlgren	7	35	8	0	0
Dale-Hoodville Cons.	378	77	60	0	1
Rural Hill	263	34	61	3	2
Rural Hill North	1	0	0	0	0
Rural Hill West	1	0	1	0	0
Thackeray	48	2	14	1	0
Walpole	80	1	33	1	0
Hamilton, Saline: West End	10	1	7	0	0
Jackson: Elkville	1	0	1	0	0
Jasper: Bogota	6	1	3	0	0
Bogota South	13	0	6	3	0
Hidalgo	1	2	2	0	0
Hunt City	1	0	0	0	0
Hunt City South	1	0	0	0	0
Newton	2	2	3	0	0
Ste. Marie	17	5	9	0	0
Ste. Marie East	1	3	1	0	0
Ste. Mario West	2	0	3	0	0
Willow Hill East	16	1	16	0	0
Jefferson: Belle Rive	4	1	6	0	0
Boyd	109	5	8	0	0
Coil West	12	3	4	0	0
Cravat	8	3	1	0	0
Divide	9	2	8	0	0
Divide East	30	3	15	0	0
Divide South	4	0	4	0	0
Divide West	43	3	5	0	0
Fitzgerroll	1	0	1	0	0
King	28	6	18	0	0
Markham City	13	6	9	0	0
Markham City West	30	1	9	0	0

Wells in the New Pools*, May 29, 1950 (Continued)

County and Pool	Producing Wells	Abandoned Wells	Dry Holes	Drilling Wells	Locations
Mt. Vernon	3	4	7	0	0
Nason	1	0	1	0	0
Roaches	3	10	7	0	0
Roaches North	33	1	4	0	0
Waltonville	3	1	6	0	0
Williams	13	0	3	1	0
Woodlawn	137	37	22	0	0
Jefferson, Marion: Dix	90	9	15	0	0
Jefferson, Wayne: Markham City North	10	5	6	0	0
Lawrence: Boman	15	6	2	0	0
Boman East	3	2	3	0	0
Holena	2	2	4	0	0
Ruark	16	3	21	1	0
Russellville (gas)	16	44	15	0	0
St. Francisville East	11	0	1	1	0
Sumner	2	0	5	0	0
Macoupin: Carlinville North	1	4	1	1	0
Plainview	1	0	4	0	0
Madison: Livingston	24	1	26	2	0
Livingston South	3	0	4	1	1
Marine	134	6	21	0	0
St. Jacob	44	10	5	0	0
Marion: Alma	2	2	4	0	0
Exchange	2	0	4	0	0
Iuka	2	1	3	0	0
Miletus	14	0	2	0	0
Odin	28	0	6	1	0
Patoka	102	68	32	0	0
Patoka East	48	11	6	0	0
Raccoon Lake	30	0	4	2	0
Salem	2081	389	92	0	0
Tonti	82	11	12	1	0
Marion, Clinton: Fairman	13	14	15	0	0
Montgomery: Mt. Olive	2	5	5	0	0
Raymond	4	6	20	0	0
Morgan: Waverley (gas)	8	0	1	1	0
Perry: Craig	1	0	0	0	0
Tamaroa	2	2	3	0	0
Randolph: Sparta South	1	0	0	0	0
Richland: Amity	2	2	6	0	0
Bonpas	4	1	5	0	0
Calhoun East	5	0	7	1	0
Calhoun North	1	1	3	0	0
Olney Consol.	64	24	40	0	0
Olney South	5	2	2	1	0
Parkersburg North	1	0	1	0	0
Passport South	2	0	3	0	0

Wells in the New Pools*, May 29, 1950 (Continued)

County and Pool	Producing Wells	Abandoned Wells	Dry Holes	Drilling Wells	Locations
Schnell	2	2	7	0	0
Seminary	6	2	5	0	0
Stringtown	30	0	14	0	0
Stringtown East	1	0	2	0	0
Richland, Edwards: Parkersburg Cons.	136	18	27	0	0
Parkersburg West	5	2	5	1	1
Richland, Jasper: Dundas East	36	6	31	0	0
Richland, Wayne: Calhoun Consol.	78	12	32	0	0
Saline: Eldorado	1	1	0	0	1
Long Branch	1	0	0	1	1
Sangamon: Roby	1	0	0	0	1
Shelby: Clarksburg	1	1	2	0	0
Lakewood	11	1	4	0	0
Shelbyville	1	4	3	0	0
Stewardson	6	0	0	0	0
Wabash: Browns East	45	2	13	0	0
Friendsville Central	3	0	3	0	0
Friendsville North	8	3	9	0	0
Keensburg South	2	1	12	0	0
Lancaster Central	8	5	6	0	0
Lancaster East	2	0	6	0	0
Lancaster South	3	2	5	0	0
Lexington	10	0	12	0	0
Maud Consol.	123	21	89	1	0
Maud North Consol.	189	8	52	12	3
Mt. Carmel	308	92	64	0	0
Rochester	28	4	9	0	0
Wabash, Edwards: Berryville Cons.	9	8	18	0	0
Wabash, Lawrence: Lancaster	74	14	31	0	0
Washington: Cordes	124	18	14	0	0
Dubois	6	12	6	0	0
Dubois West	1	0	3	0	0
Irvington	77	12	10	0	0
McKinley	13	4	8	0	0
Richview	1	0	5	0	0
Wayne: Barnhill	35	42	14	2	0
Cisne North	9	2	5	0	0
Coil	13	4	10	0	0
Covington South	5	3	6	0	0
Fairfield	62	1	21	1	1
Fairfield East	1	0	2	0	0
Goldengate North	2	0	1	0	0
Goldengate West	1	0	2	0	0
Half Moon	10	1	5	1	0
Johnsonville Consol.	342	35	70	0	0
Johnsonville North	1	0	1	0	0
Johnsonville South	15	5	8	0	0
Johnsonville West	8	4	8	0	0

Wells in the New Pools*, May 29, 1950 (Continued)

County and Pool	Producing Wells	Abandoned Wells	Dry Holes	Drilling Wells	Locations
Keenville	32	3	13	0	0
Mayberry	3	3	8	1	0
Merriam	1	0	2	0	0
Mt. Erie North	4	3	12	1	0
Orchardville	1	0	0	0	0
Zenith	2	0	2	1	0
Zenith South	12	0	7	0	0
Wayne, Edwards: Massilon	3	0	3	0	0
Wayne, Hamilton: Aden Consolidated	77	14	23	0	0
Wayne, White: Goldengate Consolidated	84	32	33	4	0
White: Bend	1	0	0	0	0
Burnt Prairie South	1	0	1	0	0
Carmi North	3	0	7	0	0
Centerville	4	1	5	0	0
Centerville East	56	9	15	4	0
Concord	92	7	12	0	0
Concord Central	8	0	4	0	0
Concord East Consol.	8	0	8	5	0
Concord North	4	0	3	0	0
Concord South	2	2	6	0	0
Crossville	1	4	3	0	0
Enfield	1	0	0	4	0
Epworth	9	2	5	0	0
Epworth East	6	1	1	0	0
Herald North	4	0	2	0	0
Iron	51	21	15	0	0
Maunie North	33	6	9	3	1
Maunie South	79	18	24	4	1
New Harmony South	2	4	6	0	0
New Harmony South (Ind.)	6	0	1	0	0
New Haven Consol.	26	1	8	0	1
Stokes-Brownsville	162	25	39	2	1
Storms	139	38	25	0	0
Sumpter	4	1	5	1	0
Sumpter South	6	0	3	3	0
Trumbull	17	3	9	0	0
White, Edwards: Phillipstown Cons.	247	42	92	1	1
White, Gallatin: Herald	130	20	67	2	2
Herald East	36	1	25	0	0
Roland	189	24	53	0	0
White, Hamilton, Wayne: Mill Shoals	150	37	45	0	0
White, Wabash, Edwards:					
New Harmony-Keonsburg Consolidated	1087	225	167	5	3
Williamson: Marion	1	0	0	0	0
	16,986	3,509	4,268	155	41

* Fields discovered since January 1, 1937, with the exception of those which have been abandoned. For names of abandoned pools, see page 66.

Illinois Completions and Production

Since January 1, 1936

	Completions°	Producing Wells	Production (Thousands of barrels) New Fields 1/	Old Fields 1,2/	Total 3/
1936	93	52			4,445
1937	449	292	2,884	4,542	7,426
1938	2,536	2,010	19,771	4,304	24,075
1939	3,617	2,970	90,908	4,004	94,912
1940	3,755	3,080	142,969	4,678	147,647
1941	3,807	2,925	128,993	4,145	134,138
1942	2,017	1,179	101,837	4,753	106,590
1943	1,791	1,090(20)a/	77,581	4,675	82,256
1944	1,991	1,229(12)	72,946	4,467	77,413
1945	1,763	1,094(15)	70,839	4,371	75,210
1946	2,362	1,387(17)	70,174	5,123	75,297
1947	2,046	1,102(22)	61,455	5,004	66,459
1948	2,489	1,316(21)	59,623	5,185	64,808
1949					
January	148	80(1)	4,710	453	5,163
February	150	91(3)	4,402	439	4,841
March	142	82(3)	4,982	498	5,480
April	183	108(1)	4,778	470	5,248
May	235	125(4)	5,012	497	5,509
June	262	147(5)	4,876	493	5,369
July	286	158(1)	4,924	487	5,411
August	246	113(2)	5,124	527	5,651
September	246	121(2)	5,010	498	5,508
October	292	153(6)	4,993	497	5,490
November	252	130(1)	4,931	502	5,433
December	299	139(3)	4,911	569	5,480
	2,741	1,447(32)	58,653	5,930	64,583
1950					
January	176	99(5)	4,609	511	5,120
February	131	64(1)	4,360	466	4,826
March	144	57(1)	4,921	545	5,466
April	195	79	4,848*	530*	5,378**
May	240	121(3)	4,882*	540*	5,422**

* Estimated by Illinois State Geological Survey.

** Estimated by Illinois State Geological Survey from Oil and Gas Journal Report.

1/ Production figures based on information furnished by oil companies and pipe line companies.

2/ Includes Devonian production at Sandoval and Bartelso.

3/ From the U. S. Bureau of Mines, except for the two latest months.

o Includes only oil and gas producers and dry holes.

a/ Figures in parentheses refer to number of producing wells included in total which had previously been completed as dry holes.

Stocks on hand of Crude Petroleum and Principal Refined Products[a]

(In thousands of barrels)

Month (End of Month)	Year	Stocks of Crude Petroleum		Gasoline		Kerosene		Distillate Fuel Oil		Residual Fuel Oil	
		U.S.	Dist. No. 2[b]	U.S.	Central Rfg. Dist.[c]	U.S.	Central Rfg. Dist.[c]	U.S.	Central Rfg. Dist.[c]	U.S.	Central Rfg. Dist.[c]
April	1944	234,694	71,829	88,373	20,297	6,722	1,236	30,152	4,791	44,137	2,603
April	1945	224,229	74,169	90,804	22,268	8,252	1,510	29,148	4,008	34,418	1,688
April	1946	222,480	81,134	98,744	21,853	10,992	1,464	32,064	4,427	35,206	3,173
April	1947	235,710	70,012	100,990	20,412	9,625	1,112	30,268	2,512	36,455	1,943
April	1948	227,278	66,885	109,829	21,498	12,795	1,993	34,514	4,009	43,301	3,388
April	1949	272,520	82,332	125,351	28,156	19,052	2,882	51,231	7,775	59,668	5,028
May	1949	273,912	81,932	121,602	27,457	21,546	3,639	57,442	8,227	63,576	5,551
June	1949	274,691	83,493	114,041	25,178	23,648	4,056	64,730	10,208	64,628	5,258
July	1949	267,586	79,702	111,217	24,327	24,826	4,781	71,553	12,001	66,084	4,974
August	1949	260,585	78,260	104,879	22,821	25,490	5,327	76,037	13,045	66,843	4,142
September	1949	251,689	75,636	101,799	21,696	26,650	5,367	83,213	13,200	67,117	3,602
October	1949	250,809	72,582	103,287	21,880	27,609	5,822	90,643	14,257	68,673	4,458
November	1949	256,010	74,120	104,707	21,457	25,267	5,315	88,212	12,991	65,112	4,107
December	1949	253,356	73,377	111,521	22,797	20,888	4,109	75,207	10,511	60,193	3,625
January	1950	246,610	69,818	125,298	26,073	18,260	3,173	63,932	7,900	55,808	3,172
February	1950	243,750	68,765	132,796	27,577	16,126	2,526	52,206	6,373	47,828	2,147
March	1950	241,098	67,478	133,766	28,375	13,001	1,720	37,777	4,199	41,860	2,114
April 29	1950	244,744[d]	e	128,655	27,254	12,825	1,980	36,686	4,189	39,260	2,314

a/ U. S. Bureau of Mines, Monthly Petroleum Statements for April 1944 - March 1950.
b/ Includes the states of Illinois, Indiana, Kansas, Kentucky, Missouri, Michigan, Ohio, Oklahoma.
c/ Central Refining District is identical with the Bureau of Mines "Illinois, Indiana, Kentucky, etc." and comprises refineries in Illinois, Indiana, Kentucky, Michigan, Western Ohio and Wisconsin.
d/ U. S. Bureau of Mines.
e/ Not available.

ECONOMIC STATEMENT

Mineral Economics Section

Crude oil from Illinois is marketed in substantial quantities in both the Central Refining District and in the western part of the Appalachian Refining District (District #2). The table shows the ratio of production in Illinois to runs-to-stills and includes both the Central Refining District and District No. 2 of the Appalachian Refining District.

	Runs-to-stills Central and Appalachian (District No. 2) Refining Districts*	Production in Illinois* Thousands of barrels	Illinois' Percent of Runs-to-stills
1949			
March	29,466	5,480	18.6
April	27,727	5,248	18.9
May	30,019	5,509	18.4
June	27,681	5,369	19.4
July	29,734	5,411	18.2
August	29,297	5,651	19.3
September	29,752	5,508	18.5
October	32,419	5,490	16.9
November	29,599	5,433	18.4
December	31,945	5,480	17.2
1950			
January	33,159	5,120	15.4
February	29,201	4,826	16.5
March	34,125	5,466	16.0
April	30,750**	5,378**	17.5**

* U. S. Bureau of Mines Monthly Petroleum Statements.
** Estimated by Illinois State Geological Survey.

Shipments of Illinois Crude Petroleum
(Thousands of barrels)

	Ill.	Ind.	Ky.	Mich.	N.Y.	Ohio	Penn.	W.Va.
1949								
March	1,732	364	224	486	63	2,401	32	1
April	1,786	423	79	424	91	2,515	-	-
May	1,619	418	59	405	172	2,553	-	1
June	2,004	309	76	332	81	2,163	-	-
July	1,952	506	162	341	136	2,265	-	-
August	1,841	355	124	310	157	2,425	38	1
September	1,847	456	452	291	157	1,961	40	1
October	1,903	390	436	200	211	2,269	32	-
November	1,753	399	414	234	39	1,749	49	23
December	1,748	426	471	130	252	1,741	42	17
1950								
January	1,688	319	361	126	214	2,465	65	15
February	1,775	329	294	160	163	2,082	43	17
March	2,210	368	140	190	247	2,738	33	19

Crude Oil Production in the United States

(Calculated from weekly report of the Oil and Gas Journal)

	Production (Thousands of barrels) January-May, 1950	Daily Average Production for May (Thousands of barrels)	Per Cent of Total
Texas	294,564	2,082	41.3
California	129,784	857	17.0
Louisiana	79,294	522	10.4
Oklahoma	62,955	410	8.1
Kansas	40,825	276	5.5
Illinois	26,964	175	3.5
Wyoming	22,410	162	3.2
New Mexico	19,428	126	2.5
Mississippi	14,762	100	2.0
Arkansas	12,007	79	1.6
Colorado	8,981	59	1.2
Eastern Fields	8,919	61	1.2
Michigan	6,806	47	.9
Indiana	4,207	29	.6
Kentucky	3,901	26	.5
Montana	3,586	23	.5
Utah	433	3	-
Alabama	245	2	-
Nebraska	227	1	-
Florida	150	1	-
	740,448	5,041	100.00

ILLINOIS STATE GEOLOGICAL SURVEY
Urbana, Illinois

GEOLOGIC COLUMN FOR SOUTHERN ILLINOIS

System or Series	Group or Formation, and Lithology*
Pleistocene	Glacial drift and loess
Pliocene	Chert gravel
Eocene	Sand and clay (Southern tip of state)
Paleocene	Sand and clay (Southern tip of state)
Cretaceous	Sand and clay (Southern tip of state)
Pennsylvanian	McLeansboro group - sh., ss., thin ls., and coal Carbondale group - sh., ls., ss., coal Tradewater group - ss., sh., and thin coal Caseyville group - ss., sh., and thin coal
Chester (Upper Mississippian) Series	Kinkaid - ls., sh. Degonia - ss. Clore - ls., sh., ss. Palestine - ss. Menard - ls., sh. Waltersburg - ss. Vienna - ls., sh. Tar Springs - ss. Glen Dean - ls., sh. Hardinsburg - ss. Golconda - ls., sh. Cypress - ss. Paint Creek - ls., sh., ss. Bethel - ss. Renault - ls., sh., ss. Aux Vases - ss.
Iowa (Lower Mississippian) Series	Ste. Genevieve (Levias - ls.; Rosiclare - ss.; Fredonia - ls.) St. Louis - ls. Salem - ls. Warsaw - ls. (Osage group) Keokuk - ls. (Osage group) Burlington - ls. (Osage group) Fern Glen - ls. (Osage group) Kinderhook - sh., ls., ss.
Mississippian and Devonian	Chattanooga - New Albany sh.
Devonian	Limestone (formations undifferentiated)
Silurian	Dolomite (formations undifferentiated)
Ordovician	Maquoketa - sh. Kimmswick - ls. Plattin - ls. Joachim - ls. St. Peter - ss.
Pre-St. Peter	Unidentified

*ls. - limestone; ss. - sandstone; sh. - shale

Chart A

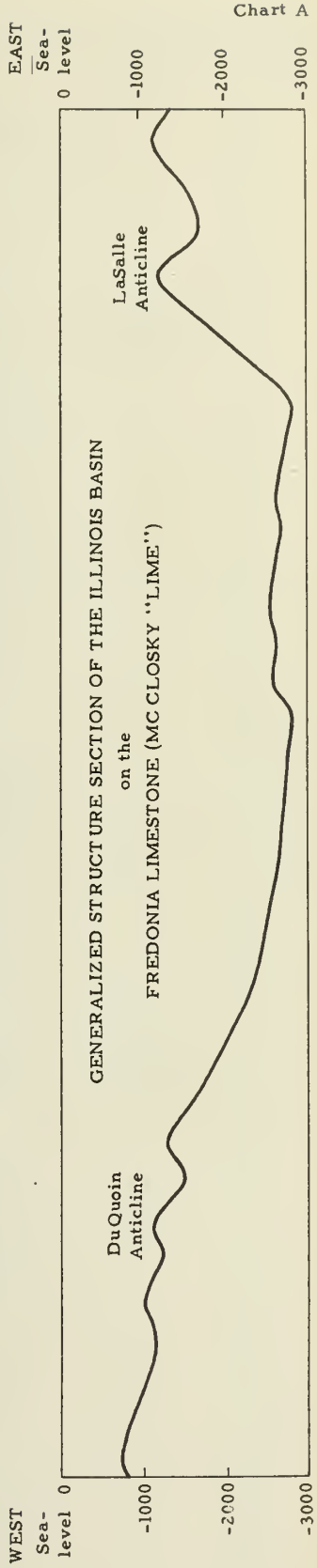

ILLINOIS STATE GEOLOGICAL SURVEY
Urbana, Illinois

Chart B

OIL AND GAS PRODUCING STRATA IN ILLINOIS

System or Series	Group or Formation	Producing Strata (Sandstone unless otherwise noted)	Pool: County	Approximate depth in feet
Pennsylvanian system	McLeansboro and Carbondale groups	Bellair 500	Bellair: Crawford, Jasper	560
		Upper gas sand	Casey: Clark	265
		Lower gas sand	Casey: Clark	310
		Casey	Casey: Clark	450
		Claypool	Johnson North: Clark	420
		Casey	Johnson North: Clark	465
		Upper Partlow	Johnson North: Clark	535
		Claypool	Johnson South: Clark	390
		Casey	Johnson South: Clark	450
		Upper Partlow	Johnson South: Clark	490
		Dykstra	Junction City: Marion	510
		Wilson	Junction City: Marion	610
		Pennsylvanian	Lawrence: Lawrence	290
		Shallow sand	Main: Crawford	510
		"	Martinsville: Clark	250
		Casey	Martinsville: Clark	500
		Upper Siggins	Siggins: Cumberland, Clark	370
		2nd and 3rd Siggins	Siggins: Cumberland, Clark	480
		Lower Siggins	Siggins: Cumberland, Clark	560
		Gas sand	Westfield: Clark, Coles, Edgar	280
		Pennsylvanian	York (1): Cumberland, Clark	590
	Tradewater and Caseyville groups	Several Sands	Albion Consol.: Edwards	1650-2100
		"	Allendale: Wabash, Lawrence	400-1500
		Robinson	Allison-Weger: Crawford	915
		"800"	Bellair: Crawford, Jasper	800
		Pennsylvanian	Benton: Franklin	1700
		"	Carlinville: Macoupin	380
		"	Carlinville North: Macoupin	440
		Biehl	Friendsville North: Wabash	1615
		Pennsylvanian	Gillespie-Benld gas (1): Macoupin	540
		"	Gillespie-Wyen: Macoupin	650
		Biehl	Grayville West: White, Edwards	1920
		Pennsylvanian	Herald: White, Gallatin	1060-1750
		"	Inclose: Edgar	340
		"	Inman: Gallatin	925
		"	Inman East Consol.: Gallatin	780
		"	Jacksonville gas (1): Morgan	330
		Lower Partlow	Johnson South: Clark	600
		Pennsylvanian	Junction: Gallatin	1430
		Petro	Junction City: Marion	610
		Pennsylvanian	Junction North: Gallatin	1565
		"	Keensburg South: Wabash	1145
		Biehl	Lancaster East: Wabash	1745
		Bridgeport	Lawrence: Lawrence, Crawford	800-950
		Buchanan	Lawrence: Lawrence, Crawford	1250
		Pennsylvanian	Litchfield (2): Montgomery	660
		"	Livingston: Madison	530
		Bartschi	Louden: Fayette, Effingham	1000
		Robinson	Main, Birds, etc.: Crawford	900-1000
		Biehl	Maud Consol.: Wabash	1720
		Pennsylvanian	Maunie South: White	1400
		Several Sands	Mt. Carmel: Wabash	1370-1520
		Pennsylvanian	Mt. Olive: Montgomery	600
		"	New Bellair: Crawford	1165
		Several Sands	New Harmony-Keensburg Consol.: White, Wabash, Edwards	720-1880
		Robinson	New Hebron: Crawford	940
		Biehl	Omaha: Gallatin	1335
		Pennsylvanian	Panama: Bond	575
		Several Sands	Phillipstown Consol.: White, Edwards	795-1900
		Pennsylvanian	Plainview: Macoupin	410
		"	Raymond: Montgomery	590
		"	Rochester: Wabash	1300
		"	Roland: White, Gallatin	x
		Buchanan	Ruark: Lawrence	1510
		Bridgeport	Russellville gas: Lawrence	760
		Buchanan	Russellville gas: Lawrence	1100

(1) Abandoned; (2) Abandoned, revived; (x) Undetermined

System or Series	Group or Formation	Producing Strata (Sandstone unless otherwise noted)	Pool: County	Approximate depth in feet
Pennsylvanian	Tradewater and Caseyville groups	Pennsylvanian	Spanish Needle Creek (1): Macoupin	300
		"	Staunton gas (1): Macoupin	460
		"	Waggoner: Montgomery	610
		Petro	Wamac: Marion, Clinton, Washington	720
		Pennsylvanian	Warrenton-Borton: Edgar, Coles	160
		"	Waverly: Morgan	255
		"	Westfield East: Clark	400
Chester (Upper Mississippian) series	Degonia	Degonia	Albion Consol.: Edwards	2125
		"	Herald: White, Gallatin	1920
		"	Inman East Consol.: Gallatin	1690
		"	Maunie South: White	1905
		"	New Harmony-Keensburg Consol.: White, Wabash, Edwards	1925
		"	New Harmony South (Ind.): White	1850
		"	Phillipstown Consol.: White, Edwards	1975
	Clore	Clore	Epworth: White	2100
		"	Inman East Consol.: Gallatin	1725
		"	New Harmony-Keensburg Consol.: White, Wabash, Edwards	1980
		"	Phillipstown Consol.: White, Edwards	2010
		"	Roland: White, Gallatin	x
	Palestine	Palestine	Inman: Gallatin	1750
		"	Inman East Consol.: Gallatin	1840
		"	Inman West: Gallatin	1915
		"	Maud Consol.: Wabash	1775
		"	Maunie South: White	2010
		"	Mt. Carmel: Wabash	1580
		"	New Harmony-Keensburg Consol.: White, Wabash, Edwards	2000
		"	New Harmony South (Ind.): White	1950
		"	Omaha: Gallatin	1700
		"	Phillipstown Consol.: White, Edwards	2050
		"	Stokes-Brownsville: White	2085
	Waltersburg	Waltersburg	Albion Consol.: Edwards	2365
		"	Allendale: Wabash, Lawrence	1540
		"	Bend: White	2350
		"	Grayville West: White, Edwards	2380
		"	Helena: Lawrence	1780
		"	Herald: White, Gallatin	x
		"	Herald East: White, Gallatin	2290
		"	Inman: Gallatin	1990
		"	Inman East Consol.: Gallatin	1980
		"	Inman North: Gallatin	x
		"	Iron: White	2270
		"	Junction: Gallatin	1770
		"	Maud Consol.: Wabash	1940
		"	Maunie South: White	2210
		"	Mt. Carmel: Wabash	1690
		"	New Harmony-Keensburg Consol.: White, Wabash, Edwards	2150
		"	New Harmony South: White	2250
		"	New Harmony South (Ind.): White	2120
		"	Phillipstown Consol.: White, Edwards	2280
		"	Rochester: Wabash	1940
		"	Roland: White, Gallatin	2150
		"	Samsville (1): Edwards	2430
		"	Storms: White	2230
		"	Sumpter South: White	2570
	Tar Springs	Tar Springs	Albion Consol.: Edwards	2450
		"	Allendale: Wabash, Lawrence	1610
		"	Benton: Franklin	2100
		"	Browns: Edwards, Wabash	2365
		"	Centerville East: White	2460
		"	Concord: White	2270
		"	Concord South: White	2300
		"	Cottonwood: Gallatin	2315
		"	Dale-Hoodville Consol.: Hamilton	2430
		"	Eldorado: Saline	2205
		"	Epworth East: White	2360

(1) Abandoned; (x) undetermined

Chart D

System or Series	Group or Formation	Producing Strata (Sandstone unless otherwise noted)	Pool: County	Approximate depth in feet
Chester (Upper Mississippian) series	Tar Springs	Tar Springs	Grayville West: White, Edwards	2445
		"	Herald: White, Gallatin	2260
		"	Herald East: White, Gallatin	2390
		"	Inman East Consol.: Gallatin	2080
		"	Inman North: Gallatin	2180
		"	Inman West: Gallatin	2175
		"	Iola Consol. (2): Clay, Effingham	1890
		"	Iron: White	2385
		"	Kenner: Clay	2200
		"	Maud Consol.: Wabash	1960
		"	Maunie South: White	2245
		"	Mt. Carmel: Wabash	1790
		"	New Harmony-Keensburg Consol.: White, Wabash, Edwards	2200
		"	New Harmony South: White	2350
		"	New Haven: White	2110
		"	New Haven North: White	2175
		"	Omaha: Gallatin	1900
		"	Phillipstown Consol.: White, Edwards	2290
		"	Roland: White, Gallatin	2240
		"	Sailor Springs Consol.: Clay	2340
		"	Stokes-Brownsville: White	2295
		"	Storms: White	2350
		"	Sumpter: White	2575
		"	Walpole: Hamilton	2465
		"	West Frankfort: Franklin	2060
	Glen Dean	Glen Dean	Sailor Springs Consol.: Clay	2390
	Hardinsburg	Hardinsburg	Albion Consol.: Edwards	2635
		"	Inman East Consol.: Gallatin	2135
		"	Inman North: Gallatin	2340
		"	Iron: White	2500
		"	Junction: Gallatin	2120
		"	Maud Consol.: Wabash	2115
		"	New Harmony-Keensburg Consol.: White, Wabash, Edwards	x
		"	New Haven: White	2250
		"	Stokes-Brownsville: White	2630
		"	Whittington: Franklin	2310
	Golconda	Jackson	Mt. Carmel: Wabash	2020
		Golconda	St. James: Fayette	1490
	Cypress	Cypress-Weiler	Akin: Franklin	2835
		"	Albion Consol.: Edwards	x
		"	Albion East: Edwards	2800
		"	Allendale: Wabash, Lawrence	1920
		"	Ava-Campbell Hill (1): Jackson	780
		Carlyle	Bartelso: Clinton	980
		Cypress-Weiler	Bartelso West: Clinton	930
		Bellair 900	Bellair: Crawford, Jasper	890
		Cypress-Weiler	Benton North: Franklin	2440
		"	Bible Grove Consol.: Clay, Effingham	2490
		"	Bible Grove North: Effingham	2535
		"	Bible Grove South: Clay	2500
		"	Bone Gap South: Edwards	2710
		"	Brown: Marion	1660
		"	Browns: Edwards, Wabash	2640
		"	Browns East: Wabash	2570
		"	Carmi North: White	2930
		Carlyle	Carlyle: Clinton	1030
		Cypress-Weiler	Centerville East: White	2915
		Stein	Centralia: Clinton, Marion	1200
		Cypress-Weiler	Clay City-Noble Consol.: Clay, Wayne, Richland, Jasper	2635
		"	Clay City North: Clay	2650
		"	Clay City West: Clay	2700
		"	Concord: White	2625
		"	Concord Central: White	2610
		"	Dale-Hoodville Consol.: Hamilton	2680
		"	Dubois: Washington	1185
		"	Dubois West: Washington	1180
		"	Eberle: Effingham	2475

(1) Abandoned; (2) Abandoned, revived; (x) Undetermined

System or Series	Group or Formation	Producing Strata (Sandstone unless otherwise noted)	Pool: County	Approximate depth in feet
Chester (Upper Mississippian) series	Cypress	Cypress-Weiler	Epworth East: White	2730
		Carlyle	Frogtown (1): Clinton	950
		Cypress-Weiler	Grayville West: White, Edwards	2870
		Upper Lindley	Greenville gas (1): Bond	930
		Cypress-Weiler	Herald: White, Gallatin	2660
		"	Hoffman: Clinton	1190
		"	Inman East Consol.: Gallatin	2390
		"	Inman North: Gallatin	2505
		"	Inman West: Gallatin	2500
		"	Iola Consol. (2): Clay, Effingham	2125
		"	Iron: White	2710
		"	Irvington: Washington	1380
		"	Kenner West: Clay	2570
		"	Langewisch-Kuester (1): Marion	1600
		Kirkwood	Lawrence: Lawrence, Crawford	1400
		Cypress-Weiler	Louden: Fayette, Effingham	1495
		"	Mattoon: Coles	1830
		"	Maud Consol.: Wabash	2300
		"	Maud North Consol.: Wabash	2500
		"	Maunie South: White	2560
		"	Mt. Carmel: Wabash	2025
		"	New Harmony-Keensburg Consol.: White, Wabash, Edwards	2570
		"	New Haven: White	2450
		"	Odin: Marion	1745
		"	Parkersburg Consol.: Richland, Edwards	2830
		"	Patoka: Marion	x
		"	Patoka East: Marion	1350
		"	Phillipstown Consol.: White, Edwards	2720
		"	Posey: Clinton	1100
		"	Richview: Washington	1520
		"	Roland: White, Gallatin	2570
		"	Rural Hill: Hamilton	2705
		"	St. James: Fayette	1580
		"	Sailor Springs Consol.: Clay	2590
		"	Sailor Springs East: Clay	2690
		"	Sandoval West: Clinton	1420
		"	Santa Fe (1): Clinton	955
		"	Shattuc: Clinton	1280
		Sparta Gas	Sparta (1): Randolph	850
		Cypress-Weiler	Stokes-Brownsville: White	2665
		"	Storms: White	2655
		"	Sumpter: White	2865
		"	Tamaroa: Perry	1130
		"	Thompsonville North: Franklin	2750
		"	Trumbull: White	2845
		"	Whittington: Franklin	2540
		"	Woodlawn: Jefferson	1800
	Paint Creek	Paint Creek	Albion East: Edwards	2910
		Stray	Benton North: Franklin	2595
		Paint Creek	Dale-Hoodville Consol.: Hamilton	2900
		"	Herald: White, Gallatin	x
		"	Iola Consol. (2): Clay, Effingham	2255
		Stray	Louden: Fayette, Effingham	1530
		Paint Creek	Maud Consol.: Wabash	2480
		Stray	Maunie North: White	2830
		Paint Creek	New Harmony-Keensburg Consol.: White, Wabash, Edwards	2670
		"	Parkersburg Consol.: Richland, Edwards	2955
		"	Passport South: Richland	2665
		"	Phillipstown Consol.: White, Edwards	2775
		"	Roland: White, Gallatin	2750
		"	Rural Hill: Hamilton	3040
		"	Shattuc: Clinton	1420
		"	Stokes-Brownsville: White	2800
	Bethel	Bethel or Benoist	Albion Consol.: Edwards	2960
		"	Albion East: Edwards	2920
		"	Allendale: Wabash, Lawrence	2010
		"	Alma: Marion	1945
		"	Assumption North: Christian	1045
		"	Ayers gas: Bond	940
		"	Beaver Creek: Bond	1120

(1) Abandoned; (2) Abandoned, revived; (x) Undetermined

Chart F

System or Series	Group or Formation	Producing Strata (Sandstone unless otherwise noted)	Pool: County	Approximate depth in feet
Chester (Upper Mississippian) series	Bethel	Bethel or Benoist	Beaver Creek South: Clinton	1140
		"	Benton North: Franklin	2600
		"	Bible Grove Consol: Clay, Effingham	2680
		"	Boulder: Clinton	1190
		"	Boyd: Jefferson	2050
		"	Browns: Edwards, Wabash	2785
		"	Browns South: Edwards	2850
		"	Centerville East: White	2990
		"	Centerville North (1): White	2990
		"	Centralia: Clinton, Marion	1355
		"	Centralia West: Clinton	1440
		"	Clarksburg: Shelby	1770
		"	Clay City-Noble Consol.: Clay, Wayne, Richland, Jasper	2800
		"	Cordes: Washington	1260
		"	Cravat: Jefferson	2070
		"	Crossville: White	2880
		"	Dale-Hoodville Consol.: Hamilton	2950
		"	Dix: Jefferson, Marion	1950
		"	Dix South (1): Jefferson	1950
		"	Dubois: Washington	1370
		"	Dubois West: Washington	1350
		"	Elkville: Jackson	2000
		"	Fairman: Marion, Clinton	1435
		"	Fitzgerrell: Jefferson	2760
		"	Flora: Clay	2785
		"	Friendsville Central: Wabash	2330
		"	Grayville West: White, Edwards	2990
		"	Herald: White, Gallatin	2790
		"	Hoffman: Clinton	1320
		"	Huey: Clinton	1260
		"	Inman North: Gallatin	x
		"	Iola Consol. (2): Clay, Effingham	2290
		"	Iola South: Clay	2420
		"	Iron: White	2850
		"	Irvington: Washington	1535
		"	Johnsonville Consol: Wayne	2950
		"	Kenner: Clay	2690
		"	Kenner North: Clay	2760
		"	Kenner West: Clay	2705
		"	LaClede (2): Fayette	2335
		"	Lakewood: Shelby	1690
		"	Lancaster: Wabash, Lawrence	2535
		"	Lancaster North: Wabash	2295
		Tracey	Lawrence: Lawrence, Crawford	1650
		Bethel or Benoist	Louden: Fayette Effingham	1550
		"	McKinley: Washington	1000
		"	Maud Consol.: Wabash	2400
		"	Maud North Consol.: Wabash	2560
		"	Maunie North: White	2825
		"	Maunie South: White	2735
		"	Miletus: Marion	2140
		"	Mt. Carmel: Wabash	2100
		"	New Harmony-Keensburg Consol.: White, Wabash, Edwards	2700
		"	New Harmony South: White	2820
		"	Parkersburg Consol.: Richland, Edwards	2930
		"	Parkersburg South: Edwards	2815
		"	Patoka: Marion	1420
		"	Patoka East: Marion	1470
		"	Phillipstown Consol.: White, Edwards	2810
		"	Roaches North: Jefferson	1930
		"	Roland: White, Gallatin	2760
		"	Ruark: Lawrence	2065
		"	St. Francisville: Lawrence	1840
		"	St. Francisville East: Lawrence	1750
		"	St. Paul: Fayette	1900
		"	Sailor Springs Consol.: Clay	2785
		"	Salem: Marion	1770
		"	Samsville North: Edwards	2900
		"	Sandoval: Marion	1540
		"	Stokes-Brownsville: White	2810
		"	Storms: White	2805
		"	Tonti: Marion	1940

(1) Abandoned; (2) Abandoned, revived; (x) Undetermined

System or Series	Group or Formation	Producing Strata (Sandstone unless otherwise noted)	Pool: County	Approximate depth in feet
Chester (Upper Mississippian) series	Bethel	Bethel or Benoist	Waltonville: Jefferson	2465
		"	Woburn: Bond	1020
		"	Woodlawn: Jefferson	1960
	Renault	Renault	Ab Lake: Gallatin	2735
		"	Albion Consol.: Edwards	3000
		"	Albion East: Edwards	2925
		"	Iola Consol. (2): Clay, Effingham	2320
		"	Sesser: Franklin	2690
	Aux Vases	Aux Vases	Ab Lake: Gallatin	2770
		"	Aden Consol.: Hamilton, Wayne	3175
		"	Aden South: Hamilton	3245
		"	Akin: Franklin	3120
		"	Albion Consol.: Edwards	3045
		"	Albion East: Edwards	3020
		"	Allendale: Wabash, Lawrence	2280
		"	Barnhill: Wayne	3225
		"	Belle Prairie: Hamilton	3250
		"	Beman: Lawrence	1805
		"	Beman East: Lawrence	1805
		"	Bennington: Edwards, Wayne	3140
		"	Benton North: Franklin	2685
		"	Bible Grove Consol.: Clay, Effingham	2795
		"	Bible Grove South: Clay	2750
		"	Blairsville: Hamilton	3280
		"	Bone Gap South: Edwards	3020
		"	Boyd: Jefferson	2130
		"	Browns South: Edwards	2955
		"	Bungay Consol.: Hamilton	3290
		"	Carmi North: White	3220
		"	Centerville East: White	3075
		"	Cisne North: Wayne	3050
		"	Clay City-Noble Consol.: Clay, Wayne, Richland, Jasper	2940
		"	Coil: Wayne	2920
		"	Coil West: Jefferson	2720
		"	Concord: White	2905
		"	Concord Central: White	2900
		"	Concord North: White	2950
		"	Cooks Mills (1): Coles	1820
		"	Dale-Hoodville Consol.: Hamilton	3020
		"	Divide East: Jefferson	2620
		"	Dix: Jefferson, Marion	2000
		"	Eldorado: Saline	2865
		"	Ellery: Edwards, Wayne	3240
		"	Ellery South: Edwards	3210
		"	Epworth East: White	3000
		"	Ewing: Franklin	2835
		"	Fairfield: Wayne	3200
		"	Fairfield East: Wayne	3180
		"	Flora: Clay	2875
		"	Gays: Moultrie	1935
		"	Goldengate Consol.: Wayne, White	3180
		"	Goldengate West: Wayne	3230
		"	Grayville West: White, Edwards	3070
		"	Herald: White, Gallatin	2920
		"	Herald East: White, Gallatin	2930
		"	Herald North: White	2900
		"	Inman: Gallatin	2745
		"	Inman East Consol.: Gallatin	2715
		"	Inman North: Gallatin	2815
		"	Iola Consol. (2): Clay, Effingham	2325
		"	Johnsonville Consol.: Wayne	3020
		"	Johnsonville South (2): Wayne	3060
		"	Johnsonville West (2): Wayne	2960
		"	Junction North: Gallatin	2725
		"	Keenville: Wayne	2980
		"	Kenner: Clay	2835
		"	Kenner North: Clay	2790
		"	King: Jefferson	2725
		"	Lakewood: Shelby	1720
		"	Lancaster: Wabash, Lawrence	x

(1) Abandoned; (2) Abandoned, revived; (x) Undetermined

Chart H

System or Series	Group or Formation		Producing Strata (Sandstone unless otherwise noted)	Pool: County	Approximate depth in feet
Chester (Upper Mississippian) series	Aux Vases		Aux Vases	Lawrence: Lawrence	1810
			"	Louden: Fayette, Effingham	1630
			"	Markham City North: Jefferson, Wayne	2945
			"	Markham City West: Jefferson	2905
			"	Mattoon: Coles	1900
			"	Maud Consol.: Wabash	2545
			"	Maunie North: White	2930
			"	Maunie South: White	2840
			"	Miletus: Marion	2200
			"	Mill Shoals: Wayne, White, Hamilton	3220
			"	Mt. Carmel: Wabash	x
			"	Mt. Erie North: Wayne	3110
			"	Mt. Vernon: Jefferson	2665
			"	New Harmony-Keensburg Consol.: White, Wabash, Edwards	2825
			"	New Haven: White	2715
			"	Phillipstown Consol.: White, Edwards	2880
			"	Roland: White, Gallatin	2880
			"	Rural Hill: Hamilton	3140
			"	Rural Hill West: Hamilton	3230
			"	Sailor Springs Consol.: Clay	2845
			"	Salem: Marion	1825
			"	Sesser: Franklin	2700
			"	Shawneetown: Gallatin	2650
			"	Shelbyville: Shelby	1860
			"	Stanford South: Clay	2960
			"	Stewardson: Shelby	1940
			"	Stokes-Brownsville: White	2890
			"	Storms: White	3015
			"	Thackeray: Hamilton	3360
			"	Thompsonville North: Franklin	3100
			"	Tonti: Marion	2010
			"	Trumbull: White	3170
			"	Walpole: Hamilton	3070
			"	West End: Hamilton, Saline	3140
			"	West Frankfort: Franklin	2710
			"	Whittington West: Franklin	2680
			"	Williams: Jefferson	2570
			"	Woodlawn: Jefferson	1975
			"	Xenia: Clay	2790
Iowa (Lower Mississippian) series	Ste. Genevieve	Levias member	"Lower Ohara lime"	Aden Consol.: Hamilton, Wayne	3265
			"	Akin West: Franklin	3050
			"	Albion Consol.: Edwards	3110
			"	Albion East: Edwards	3100
			"	Allendale: Wabash, Lawrence	2300
			"	Barnhill: Wayne	3370
			"	Benton North: Franklin	2745
			"	Bessie: Franklin	2895
			"	Bible Grove Consol.: Clay, Effingham	2880
			"	Blairsville: Hamilton	3335
			"	Bone Gap South: Edwards	3060
			"	Boyd: Jefferson	2230
			"	Browns: Edwards, Wabash	2965
			"	Calhoun Consol.: Richland, Wayne	3140
			"	Centerville East: White	3175
			"	Clay City-Noble Consol.: Clay, Wayne, Richland, Jasper	3020
			"	Coil West: Jefferson	2790
			"	Concord: White	2930
			"	Concord East: White	2895
			"	Crossville: White	3100
			"	Dale-Hoodville Consol.: Hamilton	3050
			"	Divide: Jefferson	2715
			"	Divide West: Jefferson	2680
			"	Dundas East: Richland, Jasper	2905
			"	Ewing: Franklin	x
			"	Goldengate Consol.: Wayne, White	3250
			"	Herald: White, Gallatin	2965
			"	Inman: Gallatin	2735
			"	Inman East Consol.: Gallatin	2795
			"	Inman West: Gallatin	2830
			"	Johnsonville Consol.: Wayne	3120

(x) Undetermined

Chart 1

System or Series	Group or Formation		Producing Strata (Sandstone unless otherwise noted)	Pool: County	Approximate depth in feet
Iowa (Lower Mississippian) series	Ste. Genevieve	Levias member	"Lower Ohara lime"	Johnsonville North: Wayne	3190
			"	Keensburg East (1): Wabash	2705
			"	Keensburg South: Wabash	2715
			"	Keenville: Wayne	3060
			"	King: Jefferson	2770
			"	Lancaster: Wabash, Lawrence	2665
			"	Lancaster Central: Wabash	2740
			"	Lancaster West: Edwards, Wabash	2855
			"	Lawrence: Lawrence	2020
			"	Maplegrove South: Edwards	3250
			"	Massilon: Wayne, Edwards	3250
			"	Massilon South (1): Edwards	3315
			"	Maud Consol.: Wabash	2610
			"	Maud North Consol.: Wabash	2845
			"	Mills Prairie: Edwards	2925
			"	Mill Shoals: White, Hamilton, Wayne	3320
			"	Mt. Carmel: Wabash	2320
			"	Mt. Vernon: Jefferson	2755
			"	New Harmony-Keensburg Consol.: White, Wabash, Edwards	2900
			"	Olney Consol.: Richland	3005
			"	Omaha East: Gallatin	2850
			"	Parkersburg Consol.: Richland, Edwards	3070
			"	Parkersburg West: Richland, Edwards	3220
			"	Passport: Clay	3000
			"	Phillipstown Consol.: White, Edwards	3015
			"	Roaches: Jefferson	2170
			"	Roland: White, Gallatin	3000
			"	Rural Hill: Hamilton	3175
			"	Sailor Springs Consol.: Clay	2945
			"	Stokes-Brownsville: White	3035
			"	Thackeray: Hamilton	3440
			"	West Frankfort: Franklin	2765
			"	Whittington West: Franklin	2800
		Rosiclare member	Rosiclare	Aden Consol.: Hamilton, Wayne	3300
			"	Aden South: Hamilton	3335
			"	Akin West: Franklin	3080
			"	Albion Consol.: Edwards	3130
			"	Albion East: Edwards	3125
			"	Allendale: Wabash, Lawrence	2300
			"	Alma: Marion	2085
			"	Assumption North: Christian	1165
			"	Barnhill: Wayne	3400
			"	Beman: Lawrence	1850
			"	Beman East: Lawrence	1860
			"	Benton North: Franklin	2800
			"	Berryville Consol.: Wabash, Edwards	2900
			"	Bible Grove Consol.: Clay, Effingham	2840
			"	Bible Grove North: Effingham	2835
			"	Blairsville: Hamilton	3365
			"	Bone Gap: Edwards	3230
			"	Browns: Edwards, Wabash	2975
			"	Bungay Consol.: Hamilton	3395
			"	Calhoun Consol.: Richland, Wayne	3160
			"	Calhoun North: Richland	3155
			"	Clay City-Noble Consol.: Clay, Wayne, Richland, Jasper	3030
			"	Clay City North: Clay	3010
			"	Coil West: Jefferson	2870
			"	Cooks Mills North: Coles	1780
			"	Dale-Hoodville Consol.: Hamilton	3060
			"	Divide East: Jefferson	2700
			"	Divide West: Jefferson	2700
			"	Dix: Marion, Jefferson	2100
			"	Dundas East: Richland, Jasper	2920
			"	Ellery North: Edwards	3320
			"	Elliottstown: Effingham	2730
			"	Evers South: Effingham	2650
			"	Goldengate Consol.: Wayne, White	3275
			"	Half Moon: Wayne	3340
			"	Herald: White, Gallatin	3005
			"	Hidalgo North: Cumberland	2650
			"	Hunt City: Jasper	2540

(1) Abandoned

Chart J

System or Series	Group or Formation		Producing Strata (Sandstone unless otherwise noted)	Pool: County	Approximate depth in feet
Iowa (Lower Mississippian) series	Ste. Genevieve	Rosiclare member	Rosiclare	Iola Consol. (2): Clay, Effingham	2400
			"	Johnsonville Consol.: Wayne	3150
			"	Kenner: Clay	2875
			"	King: Jefferson	2815
			"	Lancaster Central: Wabash	2800
			"	Lancaster East: Wabash	2660
			"	Lawrence: Lawrence	1850
			"	Mattoon: Coles	2000
			"	Maud Consol.: Wabash	2670
			"	Maud North Consol.: Wabash	2860
			"	Maunie North: White	3030
			"	Maunie South: White	2900
			"	Mill Shoals: White, Hamilton, Wayne	3345
			"	Mt. Carmel: Wabash	2350
			"	Nason: Jefferson	2790
			"	New Harmony-Keensburg Consol.: White, Wabash, Edwards	2910
			"	Parkersburg Consol.: Richland, Edwards	3100
			"	Passport: Clay	3005
			"	Passport South: Richland	3025
			"	Patoka: Marion	1560
			"	Phillipstown Consol.: White, Edwards	2960
			"	Riffle: Clay	2735
			"	Roaches: Jefferson	2190
			"	Roaches North: Jefferson	2120
			"	Roland: White, Gallatin	3020
			"	Rural Hill: Hamilton	3200
			"	Sailor Springs Central: Clay	3015
			"	Sailor Springs Consol.: Clay	2950
			"	Sailor Springs North: Clay	2985
			"	Salem: Marion	1950
			"	Sesser: Franklin	2835
			"	Stanford: Clay	3000
			"	Stanford West: Clay	2980
			"	Stokes-Brownsville: White	3070
			"	Stringtown: Richland	2990
			"	Toliver East: Clay	2815
			"	Tonti: Marion	2125
			"	Trumbull: White	3260
			"	Wakefield (1): Jasper	3125
			"	West Frankfort: Franklin	2810
			"	Whittington West: Franklin	2780
			"	Woodlawn: Jefferson	2205
		Fredonia member	McClosky "lime"	Aden Consol.: Hamilton, Wayne	3350
			"	Aden South: Hamilton	3385
			"	Akin: Franklin	3270
			"	Akin West: Franklin	3130
			"	Albion Consol.: Edwards	3140
			"	Albion East: Edwards	3155
			"	Allendale: Wabash, Lawrence	2300
			"	Amity: Richland	2960
			"	Barnhill: Wayne	3450
			"	Belle Prairie: Hamilton	3420
			"	Belle Rive: Jefferson	3085
			"	Beman East: Lawrence	1880
			"	Bennington: Edwards, Wayne	3240
			"	Bennington South (1): Edwards	3240
			"	Benton North: Franklin	2850
			"	Bible Grove Consol.: Clay, Effingham	2810
			"	Bible Grove North: Effingham	2875
			"	Blairsville: Hamilton	3425
			"	Bogota: Jasper	3110
			"	Bogota South: Jasper	3055
			"	Bone Gap: Edwards	3240
			"	Bone Gap South: Edwards	3055
			"	Bonpas: Richland	3125
			"	Browns: Edwards, Wabash	3000
			"	Bungay Consol.: Hamilton	3430
			"	Burnt Prairie South: White	3415
			"	Calhoun Consol.: Richland, Wayne	3180
			"	Calhoun North: Richland	3170
			"	Carmi (1): White	3150
			"	Centerville: White	3370

(1) Abandoned; (2) Abandoned, revived

System or Series	Group or Formation		Producing Strata (Sandstone unless otherwise noted)	Pool: County	Approximate depth in feet
Iowa (Lower Mississippian) series	Ste. Genevieve	Fredonia member	McClosky "lime"	Centerville East: White	3230
			"	Centralia: Clinton, Marion	1575
			"	Cisne North: Wayne	3170
			"	Clay City-Noble Consol.: Clay, Wayne, Richland, Jasper	3050
			"	Clay City North: Clay	3020
			"	Clay City West: Clay	3065
			"	Coil: Wayne	2970
			"	Coil West: Jefferson	2880
			"	Concord: White	2990
			"	Concord Central: White	2970
			"	Concord North: White	3035
			"	Covington South: Wayne	3310
			"	Crossville: White	3125
			"	Dahlgren: Hamilton	3300
			"	Dale-Hoodville Consol.: Hamilton	3075
			"	Divide: Jefferson	2750
			"	Divide East: Jefferson	2750
			"	Divide South: Jefferson	2870
			"	Divide West: Jefferson	2750
			"	Dundas East: Richland, Jasper	2950
			"	Eberle: Effingham	2820
			"	Eldorado: Saline	2945
			"	Elk Prairie (1): Jefferson	2735
			"	Ellery: Edwards, Wayne	3345
			"	Ellery North (2): Edwards	3420
			"	Ellery South: Edwards	3300
			"	Evers: Effingham	2660
			"	Ewing: Franklin	2970
			"	Exchange: Marion	2730
			"	Flora: Clay	2965
			"	Flora South: Clay	2985
			"	Goldengate Consol.: Wayne, White	3310
			"	Goldengate North: Wayne	3310
			"	Gossett (1): White	3080
			"	Grayville West: White, Edwards	3190
			"	Half Moon: Wayne	3355
			"	Herald: White, Gallatin	3010
			"	Hidalgo (1): Jasper	2600
			"	Hill: Effingham	2570
			"	Hoodville East (1): Hamilton	3365
			"	Hunt City South: Jasper	2435
			"	Ingraham (1): Clay	3100
			"	Inman East Consol.: Gallatin	2800
			"	Inman North: Gallatin	2870
			"	Inman West: Gallatin	2875
			"	Iola Consol. (2): Clay, Edwards	2425
			"	Iola South: Clay	2580
			"	Iola West (1): Clay	2495
			"	Iron: White	3060
			"	Iuka: Marion	2870
			"	Johnsonville Consol.: Wayne	3160
			"	Johnsonville North: Wayne	3250
			"	Johnsonville South (2): Wayne	3200
			"	Johnsonville West (2): Wayne	3105
			"	Keensburg East (1): Wabash	2710
			"	Keenville: Wayne	3100
			"	Kell (1): Jefferson	2625
			"	Kenner: Clay	2930
			"	Kenner North: Clay	2970
			"	Kenner West: Clay	2870
			"	King: Jefferson	2840
			"	Lancaster: Wabash, Lawrence	2690
			"	Lancaster Central: Wabash	2815
			"	Lancaster South: Wabash	2720
			"	Lancaster West: Edwards, Wabash	2860
			"	Lawrence: Lawrence, Crawford	1860
			"	Lexington: Wabash	2970
			"	Lillyville: Cumberland, Effingham	2425
			Oblong "sand"	Main: Crawford	1340
			McClosky "lime"	Maple Grove: Edwards	3270
			"	Maple Grove East (1): Edwards	3215
			"	Marcoe (1): Jefferson	2750
			"	Markham City: Jefferson	3070
			"	Markham City North: Jefferson, Wayne	3075

(1) Abandoned; (2) Abandoned, revived

Chart L

System or Series	Group or Formation		Producing Strata (Sandstone unless otherwise noted)	Pool: County	Approximate depth in feet
Iowa (Lower Mississippian) series	Ste. Genevieve	Fredonia member	McClosky "lime"	Markham City West: Jefferson	3035
			"	Mason: Effingham	2500
			"	Mattoon: Coles	2010
			"	Maud Consol.: Wabash	2630
			"	Maud North Consol.: Wabash	x
			"	Maunie North: White	3030
			"	Maunie South: White	2920
			"	Maunie West (1): White	3040
			"	Mayberry: Wayne	3350
			"	Mayberry North (1): Wayne	3335
			"	Merriam: Wayne	3370
			"	Miletus: Marion	2350
			"	Mill Shoals: White. Hamilton, Wayne	3440
			"	Mt. Carmel: Wabash	2360
			"	Mt. Erie North: Wayne	3245
			"	Mt. Vernon: Jefferson	2800
			"	New Harmony-Keensburg Consol.: White, Wabash, Edwards	2930
			"	New Harmony South: White	3010
			"	New Haven: White	2840
			"	Newton (2): Jasper	2950
			"	Newton North (1): Jasper	2855
			"	Newton West (1): Jasper	2990
			"	Olney Consol.: Richland	3050
			"	Olney South (2): Richland	3055
			"	Omega: Marion	2490
			"	Parkersburg Consol.: Richland, Edwards	3130
			"	Parkersburg North: Richland	3085
			"	Parkersburg West: Richland, Edwards	3250
			"	Passport: Clay	3020
			"	Phillipstown Consol.: White, Edwards	3000
			"	Ridgway (1): Gallatin	2840
			"	Rinard (1): Wayne	3145
			"	Roaches: Jefferson	2250
			"	Roaches North: Jefferson	x
			"	Roland: White, Gallatin	3050
			"	Rural Hill: Hamilton	3230
			"	Russellville: Lawrence	1560
			"	Ste. Marie: Jasper	2840
			"	Ste. Marie West: Jasper	2815
			"	Sailor Springs Consol.: Clay	3000
			"	Salem: Marion	1990
			"	Schnell: Richland	3000
			"	Seminary: Richland	3200
			"	Sesser: Franklin	2860
			"	Shawneetown North: Gallatin	3045
			"	Stanford: Clay	3030
			"	Stanford South: Clay	3090
			"	Stanford West: Clay	3035
			"	Stokes-Brownsville: White	3120
			"	Storms: White	3055
			"	Stringtown: Richland	3040
			"	Stringtown East: Richland	3010
			"	Sumner: Lawrence	2260
			"	Thackeray: Hamilton	3505
			"	Thompsonville (1): Franklin	3120
			"	Toliver (1): Clay	2790
			"	Toliver East: Clay	2840
			"	Tonti: Marion	2130
			"	Trumbull: White	3290
			"	Valier: Franklin	2715
			"	Walpole: Hamilton	x
			"	West Frankfort: Franklin	2825
			"	Whittington: Franklin	2870
			"	Whittington West: Franklin	2900
			"	Willow Hill East: Jasper	2645
			"	Woodlawn: Jefferson	2200
			"	Zenith: Wayne	2970
	St. Louis		St. Louis ls.	Ina (1): Jefferson	3000
			Martinsville "sand"	Martinsville: Clark	480
			St. Louis ls.	Salem: Marion	2100
			"	Whittington: Franklin	3080
	St. Louis-Salem		Westfield ls.	Westfield: Clark, Coles, Edgar	330

(1) Abandoned; (2) Abandoned, revived; (x) Undetermined

System or Series	Group or Formation	Producing Strata (Sandstone unless otherwise noted)	Pool: County	Approximate depth in feet
Iowa Series (Lower Miss.)	Salem	Salem ls.	Aden Consol.: Hamilton, Wayne	3735
		"	Barnhill: Wayne	3795
		"	Jacksonville gas (1): Morgan	330
		"	Main: Crawford	1815
		"	Salem: Marion	2160
	Osage group	Carper	Johnson North: Clark	1325
		"	Martinsville: Clark	1340
Devonian system		Devonian ls.	Assumption: Christian	2325
		"	Assumption North: Christian	2280
		"	Bartelso: Clinton	2420
		"	Bartelso South: Clinton	2470
		"	Boulder: Clinton	2630
		"	Centralia: Clinton, Marion	2870
		Hoing	Colmar-Plymouth: Hancock, McDonough	450
		Devonian ls.	Irvington: Washington	3090
		"	Louden: Fayette, Effingham	3000
		"	Main: Crawford	2795
		"	Martinsville: Clark	1550
		"	Patoka: Marion	2835
		"	Salem: Marion	3430
		"	Sandoval: Marion	2920
		"	Sorento (2): Bond	1850
		"	Tonti: Marion	3500
		"	Woodlawn: Jefferson	3700
Dev.-Sil.		Devonian-Silurian ls.	Collinsville (1): Madison	1300
			Waverly gas: Morgan	980
Silurian system		Silurian ls.	McKinley: Washington	2240
		"	Marine: Madison	1735
		"	Mt. Auburn: Christian	1890
		"	Pittsfield (Pike Co.) gas (1): Pike	270
Ordovician system		"Trenton" ls.	Centralia: Clinton	3930
		"	Craig: Perry	3650
		"	Dupo: St. Clair	700
		"	Martinsville (1): Clark	2680
		"	St. Jacob: Madison	2260
		"	Salem: Marion	4500
		"	Shattuc: Clinton	4055
		"	Waterloo (2): Monroe	410
		"	Westfield: Clark, Coles, Edgar	2260
		"	Woburn South: Bond	3170

(1) Abandoned; (2) Abandoned, revived

Revised May 1, 1949

Chart N

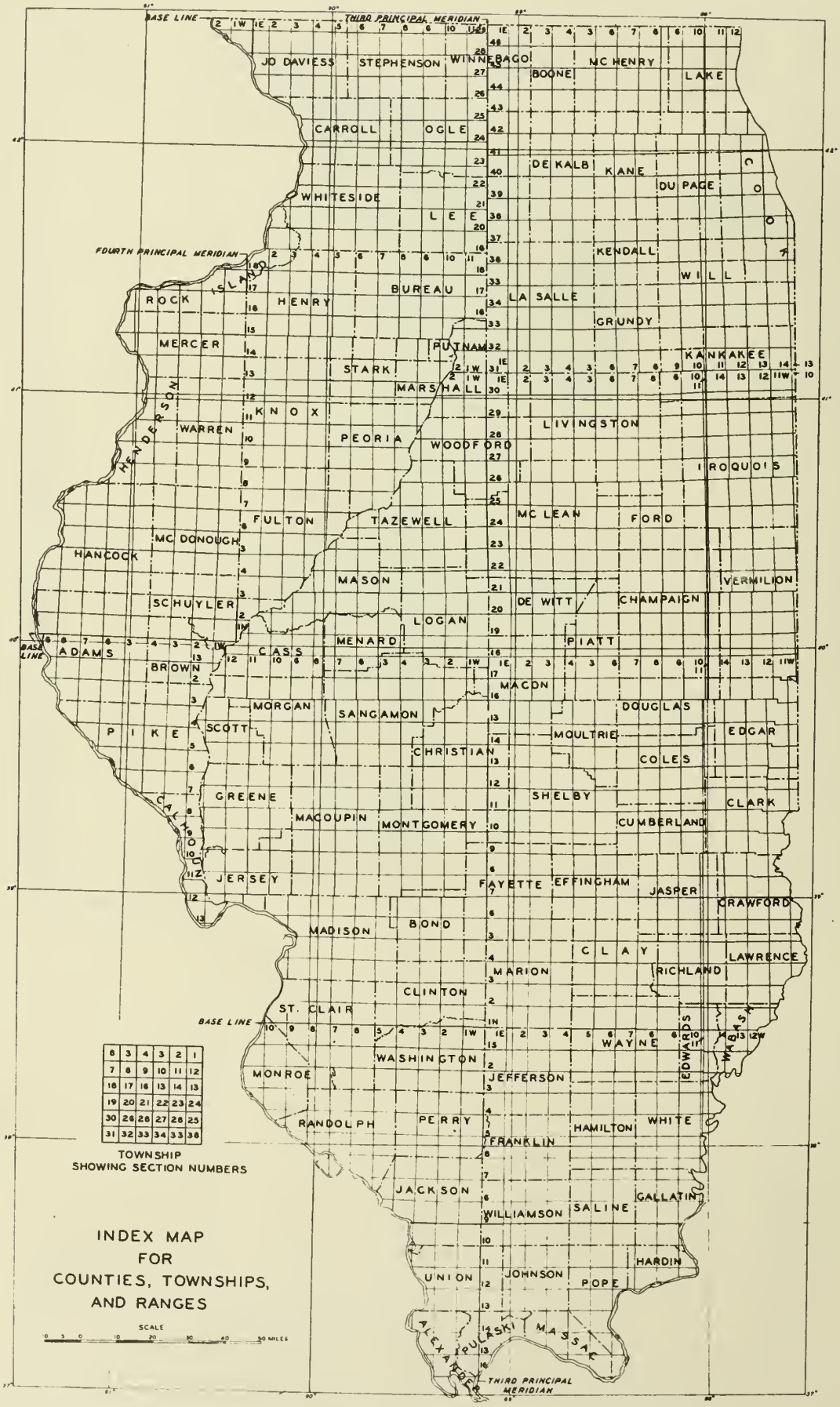
BASE LINE
THIRD PRINCIPAL MERIDIAN
FOURTH PRINCIPAL MERIDIAN
JO DAVIESS
STEPHENSON
WINNEBAGO
BOONE
MC HENRY
LAKE
CARROLL
OGLE
DE KALB
KANE
DU PAGE
WHITESIDE
LEE
KENDALL
WILL
ROCK ISLAND
HENRY
BUREAU
LA SALLE
GRUNDY
MERCER
PUTNAM
KANKAKEE
STARK
MARSHALL
HENDERSON
KNOX
WARREN
PEORIA
WOODFORD
LIVINGSTON
IROQUOIS
FULTON
TAZEWELL
MC LEAN
FORD
MC DONOUGH
HANCOCK
MASON
VERMILION
SCHUYLER
DE WITT
CHAMPAIGN
LOGAN
MENARD
PIATT
ADAMS
CASS
BROWN
MACON
MORGAN
SANGAMON
DOUGLAS
PIKE
SCOTT
MOULTRIE
EDGAR
CHRISTIAN
COLES
GREENE
SHELBY
CLARK
CALHOUN
MACOUPIN
MONTGOMERY
CUMBERLAND
JERSEY
FAYETTE
EFFINGHAM
JASPER
CRAWFORD
MADISON
BOND
CLAY
LAWRENCE
MARION
RICHLAND
CLINTON
ST. CLAIR
WAYNE
EDWARDS
WABASH
WASHINGTON
MONROE
JEFFERSON
RANDOLPH
PERRY
HAMILTON
WHITE
FRANKLIN
JACKSON
GALLATIN
WILLIAMSON
SALINE
HARDIN
UNION
JOHNSON
POPE
ALEXANDER
PULASKI
MASSAC
TOWNSHIP
SHOWING SECTION NUMBERS
INDEX MAP
FOR
COUNTIES, TOWNSHIPS,
AND RANGES
SCALE
MILES

DRILLING BY COUNTIES
WELLS COMPLETED BETWEEN MAY 2 AND MAY 29, 1950,
AND WILDCAT WELLS DRILLING ON MAY 29

(Abbreviations used in this report will be found on the last page.)
(Errata, old wells deepened, reconditioned old wells follow list of drilling wells.)

ADAMS COUNTY
1N, 6W, Camp Point Twp.
34, 147' from S. line, 2259' from W. line, SW. H. McClintock #1 Bruns. LOC 5-29-50. WF*

BOND COUNTY
5N, 2W, Pleasant Mound Twp.
31, NE SE SW. T. Myers #1 D. Gaffner. D&A 5-23-50 TD 2453' Devonian ls., top 2392' Spd. 5-10-50 WF.

5N, 3W, Central Twp.
32, SW NE SE. Nat'l. Assoc. Pet. #1 Potthast. D&A 5-16-50 TD 1279' Ste. Genevieve ls., top 1129' Spd. 5-5-50 WF.

BOONE COUNTY
46N, 3E, Manchester Twp.
33, 1373' from N. line, 1008' from W. line, NW. Edward H. Myers #1 Krupke. Drlg. 400' 5-29-50 Spd. 5-9-50 WF.

CLARK COUNTY
9N, 14W, Johnson Twp.
32, 700' from S. line, 330' from E. line, SE NE. F. Ellison #1 Murphy. D&A 5-23-50 TD 652' Pennsylvanian ss., top 636' Spd. 5-15-50 WN** (Johnson South Pool).

10N, 11W, Darwin Twp.
22, SE NE NE. Aberdeen Pet. Co. #1 C. Hilbert. D&A 5-16-50 TD 2500' Devonian ls., top 2320' Spd. 5-3-50 WF.

10N, 13W, Martinsville Twp.
14, SW NE NE. Cooksey & English #1 Groves. SD 700' 5-29-50 Spd. 11-29-49 WF.

11N, 10W, Wabash Twp.
17, SW NE NW. W. W. Dayton #1 E. Smith. LOC 5-29-50 WN (Weaver Pool).

30, 700' from N. line, 190' from W. line, NE SE. A. J. Slagter, Jr. #1 Murphy. Comp. 5-16-50 IP 87 BOP TD 2015' Devonian ls., top 1984' Spd. 1-25-50 Weaver Pool. Acidized 500 gals.

30, 70' from S. line, 560' from W. line, NE SE. A. J. Slagter, Jr. #2 Murphy. Comp. 5-16-50 IP 27 BOP & 25 BW TD 2016' Devonian ls., top 1989' Spd. 3-18-50 Acidized 1500 gals. Weaver Pool.

* Wildcat far - more than 2 miles from production.
** Wildcat near - from 1/2 to 2 miles from production.

CLARK COUNTY (Continued)

11N, 11W, Wabash Twp.

7, 330' from S. line, 255' from E. line, SE NW. W. Camp & E. Smitley #1 Smitley Hrs. D&A 5-16-50 TD 2385' Devonian ls., top 2290' Spd. 3-27-50 WF.

11N, 14W, Parker Twp.

3, SW SW NE. D. Lambert #1 L. Hammond. D&A 5-16-50 TD 425' Osage ls., top 383' Spd. 5-5-50 Westfield Pool.

12N, 11W, Wabash Twp.

25, SE SE SE. Van Tarble #1 Rollings. D&A 5-9-50 TD 1345' Salem ls., top 1258' Spd. 4-26-50 WF.

12N, 12W, Douglas Twp.

30, SW SE SW. F. Strickland #1 J. Staub. D&A 5-23-50 TD 2345' Devonian ls., top 2300' Spd. 5-13-50 WF.

12N, 14W, Westfield Twp.

34, NE NW SE. W. H. Garner #3 Barbee. Comp. 5-29-50 IP 10 BOP TD 434' Pennsylvanian ss., top 400' Spd. 4-15-50 Shot 80 qts. Westfield Pool.

34, SW NE SE. D. Lambert #2 Hammond. D&A 5-16-50 TD 455' Osage ls., top 420' Spd. 4-11-50 Westfield Pool.

CLAY COUNTY

2N, 5E, Xenia Twp.

17, SW SW SE. P. Fulk #1 W. F. Gant. D&A 5-9-50 TD 2990' Ste. Genevieve ls., top 2878' Spd. 4-30-50 WN (Zenith South Pool).

2N, 6E, Harter Twp.

15, NW NW SE. George & Wrather #1 D. McGrew. D&A 5-29-50 TD 3175' Aux Vases ss., top 3026' Spd. 5-17-50 WF.

3N, 5E, Songer Twp.

3, NE NW NE. F. B. Drilling Co. #1 R. Harrell. Comp. 5-16-50 IP 65 BOP TD 2680' Bethel ss., top 2666' Spd. 4-16-50 EXTENSION TO OSKALOOSA POOL.

10, NW SE NE. George & Wrather et al #1 S. F. Harrison. D&A 5-16-50 TD 3000' Ste. Genevieve ls., top 2851' Spd. 5-9-50 WN (Oskaloosa Pool).

3N, 6E, Harter Twp.

14, NE NE SW. Henson Drlg. #1 M. L. Schaeffer. D&A 5-29-50 TD 3052' Ste. Genevieve ls., top 2952' Spd. 5-19-50 Flora Pool.

4N, 5E, Oskaloosa Twp.

27, SE SE SW. George & Wrather #1 J. B. Ruckman. Comp. 5-29-50 IP 176 BOP TD 2602' Bethel ss., top 2593' Spd. 5-2-50 Shot 9 qts. Oskaloosa Pool.

34, NE SW NE. Texas #1 E. Gammon. Comp. 5-9-50 IP 174 BOP TD 2612' Bethel ss., top 2589' Spd. 4-15-50 Oskaloosa Pool.

34, NW NE SE. Texas #1 L. Jones. D&A 5-16-50 TD 2933' St. Louis ls, top 2920' Spd. 4-28-50 Oskaloosa Pool.

34, SE SW NW. R. H. Troop #2 A. Tolliver. D&A 5-16-50 TD 2810' Ste. Genevieve ls., top 2734' Spd. 4-20-50 WN (Oskaloosa Pool).

CLAY COUNTY (Continued)

4N, 5E, Oskaloosa Twp.

34, NE SW SW. I. White #1 F. Griffith. LOC 5-29-50 WN (Oskaloosa Pool).

4N, 8E, Pixley Twp.

2, E/2 SW NE. Gulf #3 Kuenstler. Comp. 5-29-50 IP 16 BOP & 3 BW TD 3126' PB 3022' McClosky ls., top 3006' Spd. 4-19-50 Acidized 3000 gals. Passport Pool.

5N, 5E, Larkinsburg Twp.

32, NE NE SE. Magnolia #1 V. Lewis. Drlg. 1998' 5-29-50 Spd. 5-25-50 WF.

5N, 6E, Blair Twp.

34, SE SW NW. W. L. Griffith #1 C. Bryant. D&A (SO) 5-23-50 TD 2950' Ste. Genevieve ls., top 2778' Spd. 5-3-50 WN (Toliver Pool).

5N, 7E, Bible Grove Twp.

21, 295' from S. line, 330' from W. line, SW NE. Ryan Oil Co. #1 T. J. Murvin. WOC 5-29-50 Spd. 5-28-50 WN (Sailor Springs Cons. Pool).

CLINTON COUNTY

2N, 4W, Breese Twp.

12, 360' from S. line, 330' from E. line, SE. Ash Drlg. Co. #4 Hofsomer. D&A 5-16-50 TD 1120' Bethel ss., top 1105' Spd. 4-24-50 Frogtown Pool.

3N, 2W, Irishtown Twp.

6, SE SW SE. P. Mosebach #2 Mitchell. Comp. 5-23-50 IP 7 BOP & 17 BW. TD 1149' PB 1147' Bethel ss., top 1137' Spd. 3-10-50 Shot 7 qts. Beaver Creek South Pool.

3N, 3W, Wheatfield Twp.

1, NW SE NW. T. R. Kerwin #1 Bass. DP 5-29-50 Spd. 5-11-50 WN (Beaver Creek South Pool).

12, NW SW NE. H. H. Derington #1 R. C. Wilson. D&A (CDU)*** 5-29-50 Spd. 5-17-50 WN (Beaver Creek South Pool).

13, NW NW NE. T. M. Conrey #1 Kneier. Drlg. 953' 5-29-50 Spd. 5-27-50 WN (Carlyle North Pool).

14, SE SW SE. A. Schiermann #1 Donnewald Est. D&A 5-16-50 TD 1180' Bethel ss., top 1166' Spd. 5-3-50 Carlyle North Pool.

15, SW NE SE. E. J. Goldschmidt #1 Godell. D&A 5-9-50 TD 1176' Bethel ss., top 1137' Spd. 4-26-50 WN (Carlyle North Pool).

23, NW NE SW. T. M. Conrey et al #3 King. D&A 5-16-50 TD 1150' Bethel ss., top 1134' Spd. 4-17-50 Carlyle North Pool.

23, SE NE NE. T. M. Conrey #2 Thompson. D&A 5-23-50 TD 1154' Bethel ss., top 1150' Spd. 5-15-50 Carlyle North Pool.

23, SE SW NE. J. Dunnill #2 Wieter. Comp. 5-9-50 IP 42 BOP & 3 BW TD 1152' Bethel ss., top 1128' Spd. 4-6-50 Shot 5 qts. Carlyle North Pool.

*** Completion data unreported; will be given when available; not included in total completions for month.

CLINTON COUNTY (Continued)

3N, 3W, Wheatfield Twp.

23, NW SW NE. J. Dunnill #3 Wieter. Comp. 5-16-50 IP 26 BOP & 3 BW TD 1159' Bethel ss., top 1150' Spd. 4-6-50 Shot 5 qts. Carlyle North Pool.

23, NE SW NE. J. Dunnill #4 Wieter. Comp. 5-29-50 IP 22 BOP & 3 BW TD 1160' Bethel ss., top 1154' Spd. 4-24-50 Shot 5 qts. Carlyle North Pool.

23, SW SE NE. H. Luttrell #1 Norman Hrs. Comp. 5-29-50 IP 38 BOP & 2 BW TD 1147' Bethel ss., top 1137' Spd. 5-5-50 Shot 7 qts. Carlyle North Pool.

24, SW NW NW. J. Dunnill #1 Reinksmeyer-Wuebbles Comm. D&A 5-29-50 TD 1139' Bethel ss., top 1133' Spd. 4-17-50 Shot 29 qts. Carlyle North Pool.

24, NW SW SW. H. Luttrell #2 H. Dierkes. Comp. 5-23-50 IP 36 BOP & 2 BW TD 1157' Bethel ss., top 1150' Spd. 4-30-50 Shot 4 qts. Carlyle North Pool.

24, SW NW SW. H. Luttrell #3 Dierkes. Comp. 5-23-50 IP 41 BOP & 3 BW TD 1155' PB 1152' Bethel ss., top 1145' Spd. 4-27-50 Shot 10 qts. Carlyle North Pool.

24, NW NW SW. H. Luttrell #4 H. Dierkes. Comp. 5-16-50 IP 12 BOP & 3 BW TD 1157' Bethel ss., top 1148' Spd. 4-22-50 Shot 5 qts. Carlyle North Pool.

24, NW SW NW. T. M. Pruett et al #1 P. Golder. Comp. 5-23-50 IP 47 BOP & 3 BW TD 1135' Bethel ss., top 1119' Spd. 5-4-50 Shot 10 qts. Carlyle North Pool

24, SW SW NW. T. M. Pruett #2 Golder. Comp. 5-23-50 IP 38 BOP & 5 BW TD 1137' Bethel ss., top 1120' Spd. 5-10-50 Shot 10 qts. Carlyle North Pool.

COLES COUNTY

11N, 10E, Hutton Twp.

2, 400' from S. line, 330' from W. line, NE SW. A. M. Myers #1 Mann. SD 850' 5-29-50 Spd. 11-16-49 WF.

14, SW NE SW. D. N. Claypool #1 H. D. Walker. D&A 5-23-50 TD 772' Pennsylvanian ss., top 498' Spd. 5-6-50 WN (Hutton Pool).

CRAWFORD COUNTY

5N, 12W, Honey Creek Twp.

12, NE NW SW. D. S. Huddleston #1 G. E. Goff. D&A 5-23-50 TD 1025' Pennsylvanian ss., top 885' Spd. 1-26-50 Chapman Pool.

13, 660' from N. line, 660' from W. line, SW NW. J. O. Blasingame #1 L. V. Hurst. D&A 5-23-50 TD 1045' Spd. 5-4-50 Allison-Weger Pool.

6N, 10W, Montgomery Twp.

19, 2032' from N. line, 3563' from W. line, Sec. Henson Drlg. #1 L. Reinbold. D&A 5-23-50 TD 1520' Ste. Genevieve ls., top 1408' Spd. 4-15-50 WF.

6N, 11W, LaMotte Twp.

10, 347' from N. line, 350' from W. line, SW SW. C. L. Farnsworth #1 Ellis. D&A 5-29-50 TD 955' Pennsylvanian ss., top 951' Spd. 5-5-50 Swearingen Gas Pool.

CRAWFORD COUNTY (Continued)

6N, 13W, Oblong Twp.

3, SE SW NE. Mid-West Oil Co. #1 C. Lackey. Comp. 5-29-50 IP 3 1/2 BOP TD 888' Pennsylvanian ss., top 880' Spd. 4-20-50 Shot 28 qts. Main Pool.

7N, 13W, Oblong Twp.

9, NW SE SW. W. S. Appling #1 Wilson. Comp. 5-9-50 IP 4 BOP TD 1005' PB 1000' Pennsylvanian ss., top 966' Spd. 3-29-50 Shot 50 qts. Main Pool.

8N, 13W, Licking Twp.

7, NE NW NW. F. B. Schramme #1 Bline. D&A 5-23-50 TD 868' Pennsylvanian ss., top 687' Spd. 4-19-50 WN (Bellair Pool).

8N, 13W, Prairie Twp.

35, 650' from N. line, 650' from E. line, NE SE. J. M. Shephard #1 Johnson. D&A 5-29-50 TD 1000' Pennsylvanian ss., top 932' Spd. 5-15-50 Main Pool.

8N, 14W, Licking Twp.

24, NW NE NW. G. R. Kintop #1 Wiman. D&A (SO) 5-9-50 TD 1150' Pennsylvanian ss., top 1142' Spd. 12-9-49 Bellair Pool.

CUMBERLAND COUNTY

9N, 7E, Spring Point Twp.

11, SE NE SE. J. L. Cowan #1 C. F. Tolch. LOC 5-29-50 WF.

DEWITT COUNTY

21N, 4E, Rutledge Twp.

25, NW NW NW. F. L. Strickland #1 C. E. & Mrs. F. Pullum. D&A 5-9-50 TD 1440' Silurian ls., top 1323' Spd. 4-13-50 WF.

EDGAR COUNTY

12N, 11W, Elbridge Twp.

2, 330' from N. line, 455' from E. line, NE SE. Nat'l. Assoc. & Continental #1-X W. I. Maddock "B". D&A (SO) 5-16-50 TD 1982' Devonian ls., top 1918' Spd. 4-11-50 Acidized 1000 gals. Elbridge Pool.

4, NW SW NW. F. B. Cline #1 John Arthur. Drlg. 800' 5-29-50 Spd. 5-17-50 WF.

12N, 11W, Symmes Twp.

5, NW SE NW. Nat'l. Assoc. & Continental #1 J. D. Martin "C". D&A 5-16-50 TD 1052' St. Louis ls., top 1048' Spd. 5-10-50 WF.

12N, 11W, Elbridge Twp.

11, NW NE NE. Nat'l. Assoc. & Continental #2 P. W. Sturgell Comm. Comp. 5-16-50 IP 33 BOP & 90 BW TD 965' McClosky ls., top 962' Spd. 5-4-50 Elbridge Pool.

12, NW NE SW. Ward W. Dayton #1 W. J. Sturgell. D&A 5-23-50 TD 1207' Salem ls., top 1174' Spd. 5-17-50 WN (Elbridge Pool).

12N, 13W, Kansas Twp.

18, C N/2 NW NE. L. L. Groff #1 R. S. Stark. D&A (SG) 5-23-50 TD 601' Pennsylvanian ss., top 420' Spd. 2-17-50 WF.

EDGAR COUNTY (Continued)

13N, 11W, Elbridge Twp.

16, 1600' from S. line, 330' from E. line, SE. B. F. Williams #1 Carroll Sizemore. Drlg. 280' 5-29-50 Spd. 5-24-50 WF.

27, SW SE SE. Mid-Globe Oil Corp. #1 Stanfield-Burgett. D&A 5-23-50 TD 1042' Ste. Genevieve ls., top 986' Spd. 2-7-50 WN (Elbridge Pool).

13N, 13W, Buck Twp.

3, 495' from S. line, 990' from W. line, NE SW. Wm. A. Fullenkamp #5 Steidl. Comp. 5-29-50 TD 449' IP 3 1/2 BOP Pennsylvanian ss., top 432' Spd. 5-12-50 Respud 5-17-50 Shot 40 qts. Dudley Pool.

9, SW NE NE. Walter W. Henigman #3 Bussart. Comp. 5-9-50 IP 14 BOP TD 465' PB 325' Pennsylvanian ss., top 306' Spd. 4-18-50 Shot 35 qts. Dudley Pool.

13N, 13W, Grandview Twp.

9, 830' from N. line, 170' from E. line, NE SE. Livengood & Cooksey #7 Roy Landis. D&A 5-16-50 TD 460' Pennsylvanian ss., top 428' Spd. 5-9-50 Dudley Pool.

13N, 13W, Buck Twp.

10, SW NW NE. C. M. Hickman #3 Brinkerhoff. Comp. 5-29-50 IP 17 BOP TD 445' Pennsylvanian ss., top 414' Spd. 5-13-50 Shot 50 qts. Dudley Pool.

10, 330' from N. line, 860' from E. line, NW NW. Livengood & Cooksey #3 L. Brinkerhoff "B", Comp. 5-29-50 IP 20 BOP TD 445' Pennsylvanian ss., top 410' Spd. 5-12-50 Shot 85 qts. Dudley Pool.

10, SE NE NW. Livengood & Cooksey #4 Brinkerhoff "B". Comp. 5-29-50 IP 25 BOP TD 449' Pennsylvanian ss., top 414' Spd. 5-18-50 Shot 75 qts. Dudley Pool.

13N, 13W, Grandview Twp.

10, 490' from S. line, 990' from E. line, NW SW. Livengood & Cooksey #5 Roy Landis. D&A (SO) 5-16-50 TD 455' Pennsylvanian ss., top 334' Spd. 5-5-50 Dudley Pool.

16, SW SE NW. W. A. Fullenkamp #1 Daisy Baber. D&A 5-9-50 TD 598' Pennsylvanian ss., top 387' Spd. 3-29-50 WN (Dudley Pool).

13N, 14W, Kansas Twp.

10, 1035' from N. line, 330' from E. line, NW NW. A. N. Roth & R. Bartelmay #2-A Whisnand. POP 5-29-50 Spd. 11-8-49. WN (Warrenton-Borton Pool).

10, NE SE NE. George Zicos #1 K. P. Honnold. D&A 5-23-50 TD 452' Spd. 9-23-49 WN (Warrenton-Borton Pool).

14N, 11W, Hunter Twp.

12, SE SE SE. W. J. Reese #1 C. W. Rowe. D&A (CDU) 5-29-50 Spd. 5-9-50 WF.

14N, 11W, Strawton Twp.

28, NW SE NE. Paralex Oil Co. #1 L. Swinford. Drlg. 535' 5-29-50 Spd. 5-20-50 WF.

14N, 13W, Buck Twp.

26, SW SW SW. J. L. Crawford #1 M. L. Francis. D&A 5-29-50 TD 487' Pennsylvanian ss., top 185' Spd. 5-25-50 WN (Dudley Pool).

EDGAR COUNTY (Continued)

14N, 13W, Buck Twp.

27, 330' from N. line, 430' from E. line, SW. Truman W. Drake #1 Lulu Newcomer. SD 450' 5-29-50 Spd. 9-19-49 WN (Dudley Pool).

16N, 13W, Young America Twp.

35, SE SW SW. J. H. Gano #1 Hill. D&A (CDU) 5-29-50 Spd. 4-27-50 WF.

EDWARDS COUNTY

1N, 10E, Salem Twp.

1, 990' from N. line, 416' from E. line, NW SW. J. W. Rudy #1 A. Hayner. Comp. 5-23-50 IP 24 BOP & 64 BW TD 3205' McClosky ls., top 3201' Spd. 4-23-50 Acidized 3000 gals. EXTENSION TO MAPLEGROVE EAST POOL.

1N, 10E, Shelby Twp.

2, SW SW NW. J. W. Rudy #1 Hopper. D&A 5-29-50 TD 3225' Ste. Genevieve ls., top 3164' Spd. 5-19-50 WN (Maplegrove Pool).

20, SW NE SW. A. J. Slagter Jr. #1 Knaust. Tstg. 5-29-50 Spd. 5-11-50 WN (Maplegrove Pool).

1S, 11E, Bone Gap Twp.

6, SE NE SW. Skiles Oil Corp. #1 E. Dean. DST 5-29-50 Spd. 5-19-50 WN (Bone Gap Pool).

2S, 10E, French Creek Twp.

25, NW NW SW. Calvert Drlg. & W. Duncan #1 Roosevelt. Drlg. 1790' 5-29-50 Spd. 5-25-50 WN (Albion Cons. Pool).

2S, 10E, Dixon Twp.

35, SE SE SE. Calvert Drlg. Co. & W. Duncan #1 Broster. Comp. 5-29-50 IP 20 BOP & 51 BW TD 2086' Pennsylvanian ss., top 2076' Spd. 5-11-50 Albion Cons. Pool.

2S, 14W, French Creek Twp.

28, NW NW SW. H. A. Neiberger #1 R. Maxwell. D&A 5-29-50 TD 3119' Ste. Genevieve ls., top 3035' Spd. 5-8-50 Albion East Pool.

29, SE SE NE. Messmer Oil Co. #1 M. Reid. D&A (CDU) 5-29-50 Spd. 4-21-50 Albion East Pool.

3S, 10E, French Creek Twp.

1, NW SW NW. Calvert Drlg. & W. Duncan #1 Allison Comm. Comp. 5-9-50 IP Fl. 5,000 cu. ft. gas. TD 2757' PB 1505' Pennsylvanian ss., top 1490' Spd. 4-11-50 Albion Cons. Pool.

3S, 10E, Dixon Twp.

2, SE SE NE. Calvert Drlg. Co. & W. Duncan #3 Evans. D&A 5-9-50 TD 2092' Biehl ss., top 2000' Spd. 5-3-50 Albion Cons. Pool.

14, 436' from S. line, 436' from E. line, NE SE. Yingling & W. Duncan #3-A Michels. Comp. 5-9-50 IP 92 BOP & 1/2 BW TD 1923' Biehl ss., top 1898' Spd. 4-11-50 Shot 50 qts. Albion Cons. Pool.

EFFINGHAM COUNTY

8N, 4E, Moccasin Twp.

20, SW SE NE. Kruger & Pagel et al #1 L. M. Grubb. D&A 5-29-50 TD 1743' Cypress ss., top 1708' Spd. 3-3-50 WN (Louden Pool).

8N, 6E, Teutopolis Twp.

22, NE NE NW. E. H. Kaufman #1 R. Haack. D&A 5-16-50 TD 2502' Ste. Genevieve ls., top 2379' Spd. 5-5-50 WF.

9N, 4E, Liberty Twp.

29, NW NE SW. C. B. Mansfield #1 McKay. D&A 5-9-50 TD 1776' Aux Vases ss., top 1725' Spd. 4-29-50 WN (Louden Pool).

9N, 5E, Banner Twp.

32, SE NE SW. Geo. Tucker #1-A (2) R. S. Stirrett. D&A 5-9-50 TD 2118' Bethel ss., top 2110' Spd. 4-28-50 WF.

FAYETTE COUNTY

6N, 3E, Wheatland Twp.

6, 720' from S. line, 950' from E. line, NW. Texas #10 E. G. McKee. Comp. 5-16-50 IP 48 BOP & 67 BW TD 1566' Cypress ss., top 1480' Spd. 4-20-50 Shot 40 qts. Louden Pool.

18, SE SW SW. R. Halbert et al #1 Reece. Tstg. 5-29-50 Spd. 5-14-50 WN (St. James Pool).

7N, 3E, Avena Twp.

2, SE SE SE. Claypool Drlg. #1 M. Strong. D&A 5-23-50 TD 1745' Cypress ss., top 1619' Spd. 5-11-50 WN (Louden Pool).

2, NE NW NW. L. B. Hoss #6 Koberlein. Comp. 5-16-50 IP 197 BOP TD 1592' Cypress ss., top 1549' Spd. 4-24-50 Shot 100 qts. Louden Pool.

2, SW SE NW. J. D. Kuykendall et al #3 Kooberlein. Comp. 5-9-50 IP 125 BOP TD 1606' Cypress ss., top 1584' Spd. 4-21-50 Shot 60 qts. Louden Pool.

3, SE SE NE. W. R. Kuykendall #3 Kooberlein. Comp. 5-9-50 IP 125 BOP TD 1600' Cypress ss., top 1570' Spd. 4-17-50 Shot 80 qts. Louden Pool.

2, SE SE NW. J. D. Kuykendall et al #4 Koberlein. Comp. 5-23-50 IP 30 BOP & 2 BW TD 1611' Cypress ss., top 1588' Spd. 4-28-50 Shot 60 qts. Louden Pool.

2, NE SW NW. W. R. Kuykendall #8 Koberlein. Comp. 5-23-50 IP 60 BOP TD 1600' Cypress ss., top 1574' Spd. 5-4-50 Shot 65 qts. Louden Pool.

9, NE SE SE. Carter Oil #1 E. Shelton. D&A (SO) 5-29-50 TD 2004' St. Louis ls., top 2001' Spd. 5-16-50 WN (Louden Pool).

21, 380' from S. line, 330' from E. line, NW SW. Victor Drlg. Co. et al #1 C. Van Zandt. D&A (SO) 5-16-50 TD 1585' Cypress ss., top 1578' Spd. 4-12-50 Shot 3 qts. marbles. Louden Pool.

FAYETTE COUNTY (Continued)

8N, 3E, Loudon Twp.

24, NE SE SW. W. L. Belden #3 Goff-Grant Comm. Comp. 5-9-50 IP 28 BOP TD 1561' Cypress ss., top 1540' Spd. 4-5-50 Shot 45 qts. Louden Pool.

24, SW NW SE. W. L. Belden #1 Rickett. D&A 5-9-50 TD 1653' Bethel ss., top 1641' Spd. 4-27-50 Louden Pool.

25, NE SE NW. W. L. Belden #4 Grames. Comp. 5-29-50 IP 62 BOP TD 1605' Cypress ss., top 1601' Spd. 4-17-50 Shot 55 qts. Louden Pool.

25, SE NE NW. W. L. Belden #5 Grames. Comp. 5-9-50 IP 66 BOP TD 1564' Cypress ss., top 1533' Spd. 4-21-50 Shot 65 qts. Louden Pool.

25, SW SE NW. W. L. Belden #1 Kepner-Grames Comm. Comp. 5-16-50 IP 100 BOP TD 1608' Cypress ss., top 1548' Spd. 4-13-50 Shot 55 qts. Louden Pool.

25, NW SW NE. W. L. Belden #1 Trullinger. Comp. 5-16-50 IP 25 BOP & 5 BW TD 1586' Cypress ss., top 1562' Spd. 4-27-50 Shot 10 qts. Louden Pool.

35, SE SW SW. H. Luttrell #2 Mills. Comp. 5-23-50 IP 140 BOP TD 1577' Cypress ss., top 1544' Spd. 4-26-50 Shot 100 qts. Louden Pool.

35, NE SW SW. H. Luttrell #3 Mills. Comp. 5-29-50 IP 200 BOP TD 1587' Cypress ss., top 1535' Spd. 5-6-50 Shot 140 qts. Louden Pool.

35, NE NE SE. Smith Oil Assoc. #6 G. Kuffels. Comp. 5-29-50 IP 95 BOP TD 1605' Cypress ss., top 1575' Spd. 4-16-50 Shot 60 qts. Louden Pool.

35, SW SE NE. Smith Oil Assoc. #2 Moore. Comp. 5-16-50 IP 100 BOP & 23 BW TD 1607' PB 1605' Cypress ss., top 1570' Spd. 4-21-50 Shot 65 qts. Louden Pool.

35, SE SE SW. A. Valter #6 Myers. Comp. 5-23-50 IP 140 BOP TD 1601' Cypress ss., top 1566' Spd. 5-4-50 Shot 65 qts. Louden Pool.

35, SW SE SW. A. Valter #7 Myers. Comp. 5-29-50 IP 160 BOP TD 1601' Cypress ss., top 1553' Spd. 5-7-50 Shot 80 qts. Louden Pool.

FRANKLIN COUNTY

5S, 2E, Barren Twp.

16, NE SW NE. W. I. Lewis #1-G Jones. D&A 5-9-50 TD 2454' Barlow ls., top 2413' Spd. 4-24-50 WN (Whittington West Pool).

25, SW SW NE. B. Jones #1 Eubanks. PROD (CDU) 5-29-50 Spd. 4-17-50 Benton North Pool.

25, NW NE SE. J. W. Menhall #1 Rockwood. D&A 5-23-50 TD 2906' Ste. Genevieve ls., top 2761' Spd. 12-27-49 Benton North Pool.

5S, 3E, Ewing Twp.

21, SE SE SW. Minerva Oil Co. #1 A. Cook, Jr. Comp. 5-29-50 IP 308 BOP TD 2945' McClosky ls., top 2911' Spd. 4-22-50 Whittington Pool.

5S, 4E, Northern Twp.

24, NE SE NW. Skiles Oil Corp. #1 E. Hutchcraft. Drlg. 190' 5-29-50 Spd. 5-24-50 WF.

FRANKLIN COUNTY (Continued)

6S, 3E, Benton Twp.

4, NE NW NE. W. Duncan #1 U. S. Coal & Coke. Drlg. 2320' 5-29-50 Spd. 5-24-50 WF.

7S, 1E, Six Mile Twp.

11, NW NE SW. Tuley & Carter #1 Zeigler C. & C. Co. MIRT 5-29-50 WF.

7S, 4E, Cave Twp.

2, SE NW NW. Carter #1 Trustees Tract #21. RURT 5-29-50 WN (Thompsonville North Pool).

14, NW NW NE. S. H. Leavitt #1 W. W. McCreery. D&A 5-16-50 TD 3326' Ste. Genevieve ls., top 3198' Spd. 4-27-50 WN (Thompsonville North Pool).

GALLATIN COUNTY

7S, 8E, Omaha Twp.

27, SE NW SW. C. H. Murdick et al #4 A. Dixon. D&A 5-23-50 TD 1552' Spd. 5-13-50 Omaha Pool.

7S, 9E, Asbury Twp.

28, SW SW NE. C. E. Skiles #1 J. P. Holland. Comp. 5-23-50 IP Fl. 268,000 cu. ft. gas. TD 3090' PB 2325'. Tar Springs ss., top 2314' Spd. 12-14-49 Shot 10 qts. marbles. EXTENSION TO COTTONWOOD POOL.

33, NW NW NE. G. C. Schoonmaker #1 G. H. Wilson. D&A 5-9-50 TD 2665' Cypress ss., top 2632' Spd. 4-26-50 Cottonwood Pool.

7S, 10E, New Haven Twp.

21, SW SE NW. Gilliam Drlg. Co. #1 Decker. Drlg. 2526' 5-29-50 Spd. 5-21-50 WN (Herald East Pool).

8S, 9E, Ridgway Twp.

23, NW NE SE. C. E. Skiles #1 M. Bowling. LOC 5-29-50 WN (Inman Pool).

23, NE NW SE. Skiles Oil Corp. #1 McGuire. D&A 5-29-50 TD 2977' Ste. Genevieve ls., top 2821' Spd. 5-17-50 Inman Pool.

26, SE SW NE. C. E. Skiles #1 Abell. WOC 5-29-50 Spd. 5-5-50 WN (Inman Pool).

28, SW SE SE. Robinson & Puckett #1 E. J. Mitchell. D&A (SO) 5-23-50 TD 2913' Ste. Genevieve ls., top 2799' Spd. 5-3-50 WN (Junction North Pool).

8S, 10E, New Haven Twp.

6, NW NE NW. Farrell & Ripley #2 J. Fromm. Comp. 5-16-50 IP 31 BOP TD 2978' PB 2802' Aux Vases ss., top 2782' Spd. 3-19-50 Shot 110 qts. Acidized 2000 gals. Inman West Cons. Pool.

6, NW NW NE. Mitchell Bros. #1 Short "B". D&A 5-29-50 TD 3001' Ste. Genevieve ls., top 2802' Spd. 5-4-50 Inman West Cons. Pool.

9S, 9E, Gold Hill Twp.

4, SW SE SE. C. E. Skiles #1 E. Drone. D&A 5-9-50 TD 2220' Hardinsburg ss., top 2199' Spd. 4-26-50 Junction Pool.

GALLATIN COUNTY (Continued)

9S, 9E, Gold Hill Twp.

9, NW SE SE. C. Angle #1 M. Peeples. D&A 5-23-50 TD 1880' Waltersburg ss., top 1857' Spd. 4-22-50 Junction Pool.

HAMILTON COUNTY

3S, 7E, Crouch Twp.

30, SE SE NE. Carter #1 D. Hall. Comp. 5-29-50 IP 160 BOP TD 3445' Rosiclare & McClosky ls. Spd. 4-25-50 Acidized 4000 gals. Aden South Pool.

4S, 7E, Beaver Creek Twp.

16, NE SE NE. C. E. Brehm #1 E. M. Smith. Comp. 5-16-50 IP 127 BOP TD 3437' PB 3350' Aux Vases ss., top 3274' Spd. 4-17-50 EXTENSION TO BLAIRSVILLE POOL.

16, SE SE NE. C. E. Brehm #2 E. M. Smith. Comp. 5-23-50 IP 75 BOP TD 3450' PB 3289' Aux Vases ss., top 3271' Spd. 4-28-50 Shot 15 qts. Blairsville Pool.

16, SE NE NE. C. E. Brehm #1 J. E. Smith. D&A (SO) 5-16-50 TD 3442' Ste. Genevieve ls., top 3314' Spd. 4-26-50 Blairsville Pool.

34, NE SW SE. C. E. Brehm #1 First Nat'l. Bank of Enfield. Comp. 5-29-50 IP 10 BOP & 50 BW TD 3324' Aux Vases ss., top 3297' Spd. 4-8-50 Shot 55 qts. Bungay Cons. Pool.

6S, 6E, Twigg Twp.

7, 330' from S. line, 281' from E. line, SE NW. H. V. Spiros & C. E. Brehm #1 R. C. Dial "B". Comp. 5-9-50 IP 25 BOP & 5 BW TD 3209' Aux Vases ss., top 3159'. Spd. 3-23-50 Shot 160 qts. Rural Hill Pool.

14, NW NW NE. Calvert Drlg. Co. et al #1 Waring. D&A (CDU) 5-29-50 Spd. 5-16-50 Dale-Hoodville Cons. Pool.

16, SW SE SW. Shulman Bros. #1 A. G. Johnson. D&A 5-23-50 TD 3333' Ste. Genevieve ls., top 3198' Spd. 5-5-50 WN (Walpole Pool).

18, NE NW SW Dee Miller #1 C. A. Smith. Comp. 5-29-50 IP 30 BOP & 2 BW TD 3385' PB 3240' Aux Vases ss., Lower Ohara & Rosiclare ls. Spd. 3-26-50 Shot 50 qts. & 20 qts. marbles. Acidized 500 gals. Rural Hill Pool.

24, SW SW SW. J. E. Carroll #1 G. V. Roundtree. LOC 5-29-50 WN (Walpole Pool).

33, NE SE NW. Reasor & Slivka #2 Bridwell. D&A 5-23-50 TD 3168' Aux Vases ss., top 3164' Spd. 5-6-50 Walpole Pool.

33, NE NW SE. C. E. Skiles #1 Davis. D&A 5-16-50 TD 3207' Aux Vases ss., top 3171' Spd. 5-1-50 Walpole Pool.

33, NW NE SW. C. E. Skiles #1 C. Russell. Comp. 5-23-50 IP 38 BOP & 5 BW TD 3204' Aux Vases ss., top 3198' Spd. 4-13-50 Shot 10 qts. Walpole Pool.

7S, 5E, Flannigan Twp.

6, NW SE SE. Phillips #4 Angus. Comp. 5-16-50 IP 15 BOP TD 3222' Aux Vases ss., top 3183' Spd. 3-17-50 Shot 80 qts. & 4 qts. marbles. Cantrell Pool.

HAMILTON COUNTY (Continued)

7S, 6E, South Twigg Twp.

4, SE SE NE. Oil Management #1 Howard. Comp. 5-23-50 IP 14 BOP & 100 BW. TD 3197' PB 3192' Aux Vases ss., top 3185' Spd. 4-23-50 EXTENSION TO WALPOLE POOL.

JASPER COUNTY

5N, 9E, Small Wood Twp.

3, NE SE NW. Boyd & Brown #1 Fehrenbacher. Comp. 5-16-50 IP 75 BOP & 14 BW TD 3085' McClosky ls., top 3076' Spd. 4-25-50 Acidized 4000 gals. Bogota South Pool.

3, NW NW NE. L. L. Chevalier #2 Horneckol "A". Comp. 5-9-50 IP 60 BOP & 25 BW TD 3083' McClosky ls., top 3074' Spd. 4-7-50 Acidized 3000 gals. Bogota South Pool.

5N, 10E, Fox Twp.

21, SE SE SE. Horchenroeder & Goldschmidt et al #1 C. W. & A. K. Younk. Drlg. 2875' 5-29-50 Spd. 5-22-50 WN (Dundas East Pool).

6N, 9E, Small Wood Twp.

34, 330' from S. line, 495' from W. line, NW SE. L. L. Chevalier #1 C. H. Donsbach. Comp. 5-16-50 IP 100 BOP & 20 BW TD 3093' McClosky ls., top 3083' Spd. 4-18-50 Acidized 3000 gals. Bogota South Pool.

34, SW SE SE. L. L. Chevalier #2 Donsbach. D&A 5-9-50 TD 3113' Ste. Genevieve ls., top 3029' Spd. 4-28-50. Bogota South Pool.

34, 330' from S. line, 165' from E. line, NE SW. Collins Bros. #1 B. Salyers. Comp. 5-29-50 IP 72 BOP & 4 BW TD 3072' McClosky ls., top 3065' Spd. 4-29-50 Acidized 7500 gals. Bogota South Pool.

34, SW SW NE. P. Fulk #1 Zimmorman. D&A 5-16-50 TD 3140' Ste. Genevieve ls., top 3045' Spd. 5-6-50 Bogota South Pool.

34, SW NE SE. Don Slape #3 C. Donsbach. D&A 5-23-50 TD 3101' Ste. Genevieve ls., top 3037' Spd. 5-12-50. Bogota South Pool.

34, SE SE SW. Don Slape #2 M. E. Pollack. Comp. 5-23-50 IP 110 BOP TD 3076' McClosky ls., top 3071' Spd. 4-19-50 Acidized 2000 gals. Bogota South Pool.

6N, 10E, Wade Twp.

4, NW NE NE. W. E. Weidler #2 F. Bergbower. Comp. 5-9-50 IP 121 BOP TD 2749' McClosky ls., top 2734' Spd. 4-2-50 Acidized 5000 gals. Clay City-Noble Cons. Pool.

4, NW NW NE. W. E. Weidler #3 F. Bergbower. Comp. 5-29-50 IP 84 BOP TD 2802' McClosky ls., top 2766' Spd. 4-30-50 Acidized 7500 gals. Clay City-Noble Cons. Pool.

4, NW SE NE. W. E. Weidler #2 Bergbower Cons. Comp. 5-23-50 IP 23 BOP & 8 BW TD 2792' McClosky ls., top 2732' Spd. 4-17-50 Acidized 5500 gals. Clay City-Noble Cons. Pool.

JASPER COUNTY (Continued)

7N, 10E, Hunt City Twp.

13, NE NW NE. Ind. Farm Bureau #1 E. Paar. D&A 5-16-50 TD 2559' Ste. Genevieve ls., top 2406' Spd. 5-4-50 WN (Clay City-Noble Cons. Pool).

JEFFERSON COUNTY

1S, 1E, Grand Prairie Twp.

17, SE SE NE. Skiles Oil Corp. #1 Thurness. D&A 5-29-50 TD 2388' Ste. Genevieve ls., top 2230' Spd. 5-19-50 WN (Cravat Pool).

1S, 3E, Fields Twp.

25, SE SW SE. T. B. Dirickson #1 Stonecipher. D&A (SO) 5-23-50 TD 2972' Ste. Genevieve ls., top 2799' Spd. 5-7-50 WN (Divide Pool).

1S, 4E, Farrington Twp.

21, NW NW SE. Gulf #1 M. Holloway. Comp. 5-29-50 IP 261 BOP TD 2778' McClosky ls., top 2766' Spd. 4-20-50 Acidized 3000 gals. Divide East Pool.

2S, 2E, Shilo Twp.

25, SW SW NW. D. Hopkins et al #1 R. Price. D&A (CDU) 5-29-50 Spd. 5-3-50 WF.

3S, 2E, McClellan Twp.

12, NE NE NE. Skiles & Schlafley #1 Carr. D&A 5-29-50 TD 2804' Ste. Genevieve ls., top 2702' Spd. 5-16-50 WN (Mt. Vernon Pool).

3S, 3E, Dodds Twp.

22, NE NE NW. D. Hopkins #1 Chambers. Drlg. 2018' 5-29-50 Spd. 5-24-50 WN (King Pool).

LAWRENCE COUNTY

2N, 11W, Denison Twp.

5, NW SE NE. Ill. Mid-Continent #1 E. Deckard. Comp. 5-16-50 IP 2 BOP & 10 BW TD 1897' PB 1846' McClosky ls., top 1837' Spd. 12-16-49 Acidized 5000 gals. Lawrence Pool.

6, S/2 SE SE. Messmer Oil #1 F. Waller. Comp. 5-16-50 IP 15 BOP & 20 BW TD 1893' PB 1640' Cypress ss., top 1566' Spd. 3-16-50 Shot 150 qts. Lawrence Pool.

2N, 12W, Lukin Twp.

5, 1200' from S. line, 330' from W. line, NW. P. Edwards & C. Wood #1 B. Hinton. SDO 5-29-50 Spd. 5-3-50 WN (Lawrence Pool).

8, NW SW SW. Hayes Drlg. & Big Four #1 H. L. Hardacre. D&A (CDU) 5-29-50 Spd. 5-15-50 Ruark Pool.

2N, 12W, Denison Twp.

12, SW NE SE. Ryan & Sharp #4 T. Diver et al. D&A (SO) 5-29-50 TD 1085' Pennsylvanian ss., top 950' Spd. 5-16-50 Lawrence Pool.

2N, 12W, Lukin Twp.

17, SW SW NW. Hayes Drlg. & Big Four #2 P. King. Comp. 5-23-50 IP 30 BOP TD 1643' PB 1556' Pennsylvanian ss., top 1548' Spd. 4-28-50 Ruark Pool.

18, NE NE SE. Hayes Drlg. & Big Four #2 Hankins. Comp. 5-23-50 IP 150 BOP & 15 BW TD 1650' Tar Springs ss., top 1647' Spd. 5-4-50 Ruark Pool.

LAWRENCE COUNTY (Continued)

2N, 12W, Lukin Twp.

18, NE SW NE. Hayes Drlg. & Big Four #2 G. Young. D&A 5-16-50 TD 1663' Tar Springs ss., top 1653' Spd. 5-9-50 Ruark Pool.

2N, 12W, Denison Twp.

27, NE SE SE. P. O. Wall #2 L. Cunningham. D&A (CDU) 5-29-50 Spd. 5-20-50 Allendale Pool.

2N, 13W, Lukin Twp.

29, SW SW NE. J. F. Balderson #1 S. Wior. D&A 5-23-50 TD 2818' Ste. Genevieve ls., top 2728' Spd. 5-9-50 WN (Lancaster Pool).

3N, 11W, Allison Twp.

1, NE NE NW. Nation Oil #1 E. Gerhard. D&A 5-16-50 TD 1814' Ste. Genevieve ls., top 1695' Spd. 4-21-50 Acidized 500 gals. WF.

3N, 11W, Denison Twp.

29, NW NW NE. F. B. Cline #1 B. Harvey. D&A 5-29-50 TD 1928' Ste. Genevieve ls., top 1822' Spd. 5-20-50 Lawrence Pool.

30, 1190' from N. line, 330' from E. line, NE SE. R. A. Harris #1 G. O. Leighty. Comp. 5-29-50 IP 44 BOP TD 1952' PB 1905' McClosky ls., top 1894' Spd. 5-10-50 Acidized 3000 gals. Lawrence Pool.

31, NW SE SE. J. W. McClurg #3 T. Jordan. D&A (SO) 5-23-50 TD 1895' Ste. Genevieve ls., top 1780' Spd. 4-13-50 Acidized 4000 gals. Lawrence Pool.

32, NE NE NW. F. L. Beard #2 Leighty Hrs. D&A (CDU) 5-29-50 Spd. 4-17-50 Lawrence Pool.

32, SE SE SE. N. V. Duncan #1 A. Akin. Comp. 5-9-50 IP 5 BOP & 9 BW TD 1932' PB 1895' McClosky ls., top 1866' Spd. 4-13-50 Acidized 6000 gals. Lawrence Pool.

3N, 12W, Lawrence Twp.

4, 330' from S. line, 325' from W. line, SW NE. E. R. Parker #1 W. E. Ridgley. Comp. 5-9-50 IP 5 BOP & 20 BW TD 1820' McClosky ls., top 1812' Spd. 3-30-50 Acidized 3500 gals. Lawrence Pool.

3N, 13W, Christy Twp.

6, SW SW NW. A. Valter #1 Richey Bros. D&A 5-29-50 TD 2912' Ste. Genevieve ls., top 2797' Spd. 5-7-50 WF.

4N, 12W, Bond Twp.

3, NE SW NW. F. L. Beard #1 V. O. Parrott. RUST 5-29-50 WF.

4N, 12W, Lawrence Twp.

20, NE NE NE. J. L. Black #1 O. Mushrush. D&A 5-9-50 TD 1930' Ste. Genevieve ls., top 1894' Spd. 4-27-50 Lawrence Pool.

28, NW SW SW. E. R. Parker #1 V. Wright. D&A 5-23-50 TD 1870' Ste. Genevieve ls., top 1794' Spd. 4-25-50 Lawrence Pool.

LAWRENCE COUNTY (Continued)

4N, 12W, Lawrence Twp.

35, 330' from S. line, 495' from E. line, SW SE. Wm. Moser #1 C. Whittaker. Comp. 5-9-50 IP 25 BOP & 50 BW TD 1965' PB 1474' Tar Springs ss., top 1407' Spd. 3-4-50 Lawrence Pool.

4N, 13W, Petty Twp.

11, NW NE NW. J. L. Black #1 L. Logg. D&A 5-23-50 TD 1900' Ste. Genevieve ls., top 1802' Spd. 1-21-50 Lawrence Pool.

4N, 13W, Christy Twp.

35, NE NE SE. J. L. Black #1 H. W. Jenners. D&A 5-23-50 TD 2552' Ste. Genevieve ls., top 2118' Spd. 12-7-49 Lawrence Pool.

5N, 11W, Russell Twp.

27, NE SW NW. J. L. Black #1 M. Montgomery. D&A (CPU) 5-29-50 Spd. 5-18-50 WF.

LOGAN COUNTY

19N, 3W, Broad Well Twp.

18, 376' from N. line, 375' from E. line, NE. G. H. Hubbard #1 Begolka. SD 1305' 5-29-50 Spd. 5-2-50 Respud 5-3-50 WF.

MACOUPIN COUNTY

7N, 8W, Bunker Hill Twp.

32, 1175' from N. line, 795' from E. line, SE NW. Roy Updike #1 Kay. D&A 5-16-50 TD 468' Spd. 5-9-50 WF.

8N, 8W, Hillyard Twp.

22, 330' from N. line, 430' from W. line, NW NE. A. J. Hauseman #1 C. Simmermaker D&A 5-16-50 TD 490' Pennsylvanian ss., top 474' Spd. 5-11-50 WF.

MADISON COUNTY

4N, 6W, Marine Twp.

22, NE SW SW. Mazzarino & Neary #1 Unger. Drlg. 530' 5-29-50 Spd. 5-27-50 WN (Marine Pool).

5N, 7W, Hamel Twp.

23, 330' from S. line, 544' from W. line, SW NE. G. Cassens #1 Fee. D&A 5-23-50 TD 1661' Devonian ls., top 1622' Spd. 3-20-50 WF.

6N, 6W, Olive Twp.

17, SW SE SW. Neary & Cahill #6 M. Sievers. D&A 5-9-50 TD 574' Spd. 4-25-50 Livingston Pool.

20, SE SW SE. Neary & Cahill #1 H. W. Scheenemann. D&A (SO) 5-23-50 TD 580' Pennsylvanian ss., top 562' Spd. 5-6-50 WN (Livingston Pool).

20, 330' from S. line, 132' from W. line, SW NW. Rena Oil & Gas Co. #3 Herring. Comp. 5-29-50 IP 30 BOP & 2 BW TD 541' Pennsylvanian ss., top 522' Spd. 4-23-50 Shot 10 qts. Livingston Pool.

27, NW NW SW. B. Roan #1 E. Blom. Comp. 5-23-50 TD 581' PB 577' IP 2 BOP & 20 BW Pennsylvanian ss., top 569' Spd. 2-28-50 Shot 10 qts. EXTENSION TO LIVINGSTON SOUTH POOL.

MADISON COUNTY (Continued)

6N, 6W, Olive Twp.

28, NW NW SE. W. R. Brown #1 T. Karber. Comp. 5-16-50 IP 110 BOP TD 525' Pennsylvanian ss., top 515' Spd. 5-2-50 Shot 10 qts. Livingston South Pool.

29, 150' from N. line, 560' from W. line, SW NW. J. Kosl, Jr. #1 Engelke. Comp. 5-23-50 IP 10 BOP & 10 BW TD 545' Pennsylvanian ss., top 527' Spd. 3-24-50 Shot 10 qts. EXTENSION TO LIVINGSTON POOL.

32, 544' from S. line, 1228' from W. line, NE. M. Fruend #3 Linenbroker. LOC 5-29-50 WN (Livingston South Pool).

MARION COUNTY

1N, 3E, Haines Twp.

12, SW NE SW. W. O. Schock #1 J. A. Heflin. D&A 5-16-50 TD 2844' Ste. Genevieve ls., top 2663' Spd. 5-5-50 WF.

23, SE SE SE. W. O. Schock #1 H. C. Haney. D&A 5-29-50 TD 2917' Ste. Genevieve ls., top 2756' Spd. 5-17-50 WN (Exchange Pool).

2N, 2E, Salem Twp.

4, 145' from S. line, 340' from E. line, SW NW. A. J. Stephens #1 Lafenhagen. Comp. 5-23-50 IP 16 BOP & 10 BW TD 2187' McClosky ls., top 2158' Spd. 4-18-50 Acidized 4000 gals. Tonti Pool.

4N, 3E, Kinmundy Twp.

19, 380' from S. line, 330' from E. line, NE SE. H. Luttrell #1 T. E. Robb. Tstg. 5-29-50 Spd. 5-14-50 WF.

4N, 4E, Meacham Twp.

22, SW NE SE. T. P. Sullivan #1 D. E. Wilkinson. D&A 5-9-50 TD 2592' Ste. Genevieve ls., top 2475' Spd. 4-26-50 WN (Miletus Pool).

MASON COUNTY

19N, 10W, Lynchburg Twp.

9, SE SE NW. Jacob L. Pinkston #1 Wm. Kramer. Drlg. 425' 5-29-50 Spd. 4-27-50 WF.

15, SE SE NE. Jacob L. Pinkston #1 Ainsworth. Drlg. 1100' 5-29-50 Spd. 5-19-50 WF.

MONTGOMERY COUNTY

7N, 4W, Grisham Twp.

11, 990' from N. line, 360' from W. line, NW SE. L. L. Bonoist #1 Ostermann. SD 965' 5-29-50. Spd. 4-10-50 WF.

MORGAN COUNTY

13N, 8W, Waverly Twp.

15, 660' from N. line, 660' from E. line, C NE NE. Murwood Oil & Gas #1 O. Sims Comm. Tstg. 5-29-50 Spd. 11-9-49 WN (Waverly Pool).

PIKE COUNTY

3S, 2W, Chambersburg Twp.

12, 422' from N. line, 201' from W. line, NW SW. Charles Measley #1 Nichols. LOC 5-29-50 WF.

RICHLAND COUNTY

2N, 10E, Madison Twp.

4, NE NW NW. F. L. Runyon #1 D. Olcese. Comp. 5-23-50 IP 120 BOP & 2 BW TD 3189' Rosiclare ls., top 3184' Spd. 4-11-50 Acidized 4000 gals. EXTENSION TO CALHOUN CONS. POOL.

12, 350' from S. line, 350' from E. line, SE NE. T. W. Carroll #1 J. W. Murphy. D&A 5-9-50 TD 3279' Ste. Genevieve ls., top 3204' Spd. 4-14-50 Calhoun East Pool.

23, NE SE SW. D. Baines et al #3 C. Sickmeir. Comp. 5-29-50 IP 120 BOP & 140 BW TD 3272' McClosky ls., top 3264' Spd. 4-27-50 Acidized 5000 gals. Parkersburg West Pool.

2N, 11E, Madison Twp.

7, 990' from S. line, 330' from W. line, Fract. SW. T. W. Carroll et al #1-A Schwarzlose. D&A 5-16-50 TD 3282' Ste. Genevieve ls., top 3231' Spd. 5-2-50 Calhoun East Pool.

3N, 9E, Noble Twp.

3, SE NW SE. P. Fulk #1 H. E. Coen et al. Drlg. 3405' 5-29-50 Spd. 5-16-50 WN (Clay City-Noble Cons. Pool).

3N, 10E, Olney Twp.

25, NW NE NE. Calvert Drlg. Co. #1 C. L. Jordan. DP 5-29-50 Spd. 5-17-50 WF.

3N, 14W, Claremont Twp.

13, NE NE SE. McGaw & Hughes #1 E. Beaulieu. Drlg. 2422' 5-29-50 Spd. 5-24-50 WF.

4N, 9E, Denver Twp.

17, NE NE NW. J. W. Rudy #1 A. Kissell. D&A 5-23-50 TD 3180' Ste. Genevieve ls., top 3030' Spd. 5-9-50 WN (Passport South Pool).

4N, 10E, Preston Twp.

4, 530' from S. line, 330' from E. line, SE NW. N. C. Davies et al #1 G. Kermickel. Comp. 5-23-50 IP 80 BOP & 20 BW TD 2911' PB 2903' Rosiclare ls., top 2890' Spd. 4-21-50 Acidized 500 gals. Clay City-Noble Cons. Pool.

4, 330' from N. line, 345' from E. line, NE SW. N. C. Davies et al #2 B. Wilson. D&A 5-23-50 TD 2940' Ste. Genevieve ls., top 2859' Spd. 5-10-50 Clay City-Noble Cons. Pool.

SALINE COUNTY

8S, 7E, Eldorado Twp.

17, SE NE NW. Ryan Oil #1 L. T. Stinson. POP 5-29-50 Spd. 5-9-50 WN (Eldorado Pool).

SANGAMON COUNTY

15N, 3W, Cooper Twp.

14, SW NW NW. C. Blakley & Grubb #1 Cooper. D&A 5-23-50 TD 2402' Trenton ls., top 2280' Spd. 12-5-49 WN (Roby Pool).

SHELBY COUNTY

9N, 2E, Herrick Twp.

9, SW NW NE. A. Valter et al #1 R. Whittington. SD 215' 5-29-50 Spd. 5-27-50 WF.

10N, 5E, Prairie Twp.

34, 330' from N. line, 363' from W. line, SW NE. H. Luttrell et al #1 W. Moomaw. Drlg. 1627' 5-29-50 Spd. 5-25-50 WN (Stewardson Pool).

11N, 5E, Richland Twp.

27, NE NW NE. Spicklor & Hurst #1 Lading. D&A 5-29-50 TD 2200' Ste. Genevieve ls., top 2059' Spd. 5-18-50 WF.

TAZEWELL COUNTY

26N, 3W, Washington Twp.

5, 6' from S. line, 356' from E. line, SE. J. Dietrich & S. Bauman #1 T. O. Short. SD 400' 5-29-50 Spd. 5-24-49 WF.

WABASH COUNTY

1N, 12W, Wabash Twp.

21, NE SE SE. Calvert Drlg. Co. #2 L. Stillwell. D&A 5-16-50 TD 1650' Waltersburg ss., top 1611' Spd. 5-10-50 Allendale Pool.

24, 990' from N. line, 1392' from E. line, SW NE. D. L. Dieterle #5 G. Cisel. D&A 5-9-50 TD 1485' Biehl ss., top 1435' Spd. 4-17-50 Allendale Pool.

24, 1188' from N. line, 640' from W. line, NE NW. J. S. Young, Jr. #1 J. B. Clark. D&A (SO) 5-16-50 TD 2130' PB 1478' Bethel ss., top 2110' Spd. 4-10-50 Shot 40 qts. Allendale Pool.

1N, 13W, Lancaster Twp.

8, SE SE SE. Aurora & Leadbetter #1 H. Storkman. D&A 5-23-50 TD 2776' Ste. Genevieve ls., top 2703' Spd. 5-8-50 WN (Lancaster Pool).

1N, 13W, Friendsville Twp.

23, SE SW NW. Gopher Drlg. #1 Diduch. D&A 5-29-50 TD 2712' Ste. Genevieve ls., top 2603' Spd. 5-13-50 WN (Friendsville Central Pool).

1N, 13W, Lick Prairie Twp.

29, SE SE SE. Ashland et al #1 P. Deisher. WOC 5-29-50 Spd. 5-19-50 WN (Maud Cons. Pool).

31, NW NW SW. J. M. Zanetis #1 C. Groff. Drlg. 2130' 5-29-50 Spd. 5-21-50 WN (Maud North Cons. Pool).

1N, 13W, Friendsville Twp.

34, 1247' from S. line, 330' from E. line, SW SE. Gopher Drlg. #3 Curran. D&A 5-16-50 TD 2342' Cypress ss., top 2323' Spd. 4-22-50 Maud Cons. Pool.

1S, 12W, Mt. Carmel Twp.

30, NW SE NW. 1160' from S. line, 330' from W. line, SE NW. Pace Petroleum #1 Seiler-Frederick. Comp. 5-16-50 IP 27 BOP TD 1781' PB 1778' Tar Springs ss., top 1771' Spd. 4-1-50 Shot 10 qts. Mt. Carmel Pool.

WABASH COUNTY (Continued)

1S. 13W, Bellmont Twp.

7, SE SE SE. D. Hopkins #1 G. Wirth "B". Comp. 5-16-50 IP 70 BOP & 80 BW TD 2127' PB 2118' Tar Springs ss., top 2087' Spd. 4-18-50 Maud North Cons. Pool.

8, NW NW SE. George & Wrather #1 G. S. Brines. D&A (SO) 5-16-50 TD 2819' PB 2574' Ste. Genevieve ls., top 2708' Spd. 4-22-50 Shot 75 qts. WN (Maud North Cons. Pool).

17, SW SW NW. Ashland #1 Borberich. Comp. 5-9-50 IP 75 BOP & 40 BW TD 2141' PB 2137' Tar Springs ss., top 2112' Spd. 4-13-50 Acidized 100 gals. Shot 30 qts. Maud North Cons. Pool.

17, NW SW NW. Hayes & Wolf #3 H. Borberich "A". Comp. 5-29-50 IP 35 BOP TD 2593' Bethel ss., top 2576' Spd. 4-28-50 Shot 40 qts. Maud North Cons. Pool.

18, NE NE SE. Hayes & Wolfe #2 H. Borberich "A". Comp. 5-16-50 IP 45 BOP TD 2146' Tar Springs ss., top 2124' Spd. 4-20-50 Maud North Cons. Pool.

18, NE NW SE. Hod Oil #2 W. Ankenbrand. D&A 5-16-50 TD 2203' Vienna ls., top 2154' Spd. 5-5-50 Maud North Cons. Pool.

18, NE SE NE. D. Hopkins #2 G. Wirth. Comp. 5-23-50 IP 65 BOP TD 2134' Tar Springs ss., top 2106' Spd. 4-26-50 Maud North Cons. Pool.

18, SW SE NE. D. Hopkins #8 G. Wirth. Comp. 5-29-50 IP 140 BOP TD 2159' PB 2152' Tar Springs ss., top 2136' Spd. 5-5-50 Maud North Cons. Pool.

1S, 13W, Mt. Carmel Twp.

22, SW NE SE. Hayes & Wolf #1 Walters. Comp. 5-29-50 IP 20 BOP TD 2430' Bethel ss., top 2418' Spd. 4-19-50 Shot 30 qts. Maud Cons. Pool.

22, NW NE SE. Hayes & Wolf #2 Walters. Comp. 5-29-50 TD 2443' IP 20 BOP Bethel ss., top 2432' Spd. 5-8-50 Shot 30 qts. Maud Cons. Pool.

2S, 13W, Coffee Twp.

4, NW SW NW. National Drlg. #1 A. Bump. Comp. 5-29-50 IP 90 BOP & 30 BW TD 2556' Cypress & Bethel ss. Spd. 4-21-50 Shot 60 qts. Maud North Cons. Pool

2S, 13W, Bellmont Twp.

5, 1524' from N. line, 1650' from E. line, NW. C. E. Skiles #9 R. Ewald Hrs. Comp. 5-23-50 IP 30 BOP TD 2620' PB 2617' Bethel ss., top 2606' Spd. 4-4-50 Shot 42 qts. Maud North Cons. Pool.

5, 927' from N. line, 1650' from E. line, NW. C. E. Skiles #14 R. Ewald Hrs. Comp. 5-16-50 IP 35 BOP TD 2631' Bethel ss., top 2620' Spd. 4-12-50 Maud North Cons. Pool. Shot 20 qts.

5, 330' from N. line, 1650' from E. line, NW. C. E. Skiles #15 R. Ewald Hrs. Comp. 5-16-50 IP 35 BOP TD 2656' Bethel ss., top 2642' Spd. 4-12-50 Shot 30 qts. Maud North Cons. Pool.

5, 330' from N. line, 2310' from E. line, Fract. NW. C. E. Skiles #16 R. Ewald Hrs. Comp. 5-23-50 IP 25 BOP TD 2666' Bethel ss., top 2651' Spd. 4-19-50 Shot 20 qts. Maud North Cons. Pool.

WABASH COUNTY (Continued)

2S, 13W, Bellmont Twp.

6, 773' from N. line, 113' from E.line, Sec. J. M. Shephard #1 H. L. Garrett. Comp. 5-9-50 IP 45 BOP & 1 BW TD 2659' Bethel ss., top 2640' Spd. 3-31-50 Shot 50 qts. Maud North Cons. Pool.

2S, 13W, Coffee Twp.

8, SE NW SW. Ill. Mid-Continent #1 E. Fifer. Comp. 5-23-50 IP 200 BOP TD 2618' PB 1808' Degonia ss., top 1778' Spd. 4-19-50 New Harmony-Keensburg Cons. Pool.

8, NE SW SW. Skilos Oil Corp. #1 Cowling-Smallwood Comm. Comp. 5-29-50 IP 50 BOP TD 1787' Degonia ss., top 1778' Spd. 5-13-50 New Harmony-Keensburg Cons. Pool.

8, SW NE SW. C. E. Skilos #2 Higginson "B". D&A 5-16-50 TD 1823' Degonia ss., top 1770' Spd. 5-9-50 New Harmony-Keensburg Cons. Pool.

2S, 13W, Compton Twp.

18, 990' from S. line, 885' from W. line, Fract. SW. C. E. Skilos #1 E. Schredt. Comp. 5-9-50 IP 42 BOP TD 2828' Bethel ss. & Lower Ohara ls. Spd. 3-30-50 Shot 20 qts. Acidized 4000 gals. New Harmony-Keensburg Cons. Pool.

19, 1650' from S. line, 330' from W. line, SW. Ill. Mid-Continent #1 Shannon-Schredt. Tstg. 5-29-50 Spd. 5-3-50 WN (New Harmony Keensburg Cons. Pool).

2S, 14W, Compton Twp.

13, 1173' from S. line, 330' from E. line, SE. Skilos Oil Corp. #1 D. Guisewitt. Comp. 5-16-50 IP 20 BOP & 10 BW TD 2927' PB 2910' McClosky ls., top 2886' Spd. 4-11-50 Acidized 3000 gals. New Harmony-Keensburg Cons. Pool.

3S, 14W, Compton Twp.

16, NW NE SW. C. E. Brehm #1 M. G. Kerwin et al. D&A 5-16-50 TD 3075' Ste. Genevieve ls., top 2945' Spd. 5-10-50 WN (New Harmony-Keensburg Cons. Pool).

WAYNE COUNTY

1N, 5E, Orchard Twp.

12, NE SW SE. W. O. Lucas #2 I. Hufhines. D&A 5-9-50 TD 3103' Ste. Genevieve ls., top 2976' Spd. 4-26-50 WN (Johnsonville West Pool).

1S, 6E, Berry Twp.

26, SE SE SE. Watkins Drlg. Co. #1 H. Rodd. Csg. 5-29-50 Spd. 5-21-50 WN (Clay City-Noble Cons. Pool).

1S, 8E, Jasper Twp.

14, W/2 NW SW. Ind. Farm Bureau #2 J. S. Osterman. Comp. 5-29-50 IP 458 BOF TD 3184' PB 3169' Rosiclare & McClosky ls. Spd. 5-3-50 Acidized 1500 gals. Clay City-Noble Cons. Pool.

14, NE SW SW. Ind. Farm Bureau #3 Osterman. D&A 5-29-50 TD 3175' Ste. Genevieve ls., top 3074' Spd. 5-15-50 Clay City-Noble Cons. Pool.

15, E/2 NE SE. P. Fulk #1 S. J. Wilson. Comp. 5-9-50 IP 225 BOF TD 3193' PB 3165' Rosiclare ls., top 3142' Spd. 4-9-50 Acidized 5000 gals. Clay City-Noble Cons. Pool.

WAYNE COUNTY (Continued)

1S, 8E, Jasper Twp.

15, W/2 NE SE. P. Fulk #2 S. Wilson. Comp. 5-9-50 IP 160 BOP TD 3189' Rosiclare ls., top 3159'. Spd. 4-18-50 Acidized 5000 gals. Clay City-Noble Cons. Pool.

15, NE SE SE. F. L. Runyon #1 McChesney. D&A (SO) 5-16-50 TD 3166' Ste. Genevieve ls., top 3069' Spd. 5-3-50 Clay City-Noble Cons. Pool.

36, NE NE NW. Robinson & Puckett #1 Webb Cons. Drlg. 1980' 5-29-50 Spd. 5-26-50. WN (Clay City-Noble Cons. Pool).

1S, 9E, Massilon Twp.

3, NE SW SE. Aurora et al #1 S. Spitler Hrs. Drlg. 2960' 5-29-50 Spd. 5-20-50 WF.

34, NW NW NE. Collins Bros. #1 L. St. Ledger. D&A 5-9-50 TD 3400' Ste. Genevieve ls., top 3260'. Spd. 4-22-50 Half Moon Pool.

2S, 8E, Grover Twp.

8, NE SE SE. Ryan & Sharp #1 E. Hubble. D&A 5-9-50 TD 3337' Ste. Genevieve ls., top 3211' Spd. 4-17-50 Fairfield Pool.

18, NE SE SE. Nation Oil #5 Curry. Comp. 5-9-50 IP 30 BOP TD 3388' PB 3375' McClosky ls., top 3365' Spd. 3-27-50 Acidized 1000 gals. Fairfield Pool.

2S, 8E, Barnhill Twp.

30, NE NE NE. Nation Oil Co. #1 M. Nation. D&A 5-23-50 TD 3475' St. Louis ls., top 3472' Spd. 5-7-50 WN (Fairfield Pool).

3S, 8E, Barnhill Twp.

5, SE SW NE. Nation Oil #1 Andrews. Drlg. 1630' 5-29-50 Spd. 5-27-50 WN (Barnhill Pool).

9, NE NW SE. Nation Oil & N. V. Duncan #1 Hunley-Sanford Comm. Comp. 5-29-50 IP 206 BOP TD 3540' McClosky ls., top 3456' Spd. 4-9-50 Acidized 500 gals. Barnhill Pool.

3S, 9E, Leech Twp.

8, SE SW SE. J. L. Crawford #1 Cox. Comp. 5-16-50 IP 70 BOP TD 3469' PB 3400' Lower Ohara ls., top 3371' Spd. 4-15-50 Acidized 4000 gals. Goldengate Cons. Pool.

WHITE COUNTY

3S, 8E, Mill Shoals Twp.

21, NW NE SW. V. R. Gallagher #1 Clark. Drlg. 2337' 5-29-50 Spd. 5-24-50 WN (Mill Shoals Pool).

3S, 9E, Burnt Prairie Twp.

34, SE SE SW. Sohio #1 L. J. Williams. Tstg. 5-29-50 Spd. 5-10-50 WF. WN (Centerville Pool).

4S, 8E, Mills Shoals Twp.

6, NW SW NE. Nation Oil #1 Quindry. D&A 5-23-50 TD 3447' Ste. Genevieve ls., top 3280' Spd. 5-7-50 Mill Shoals Pool.

WHITE COUNTY (Continued)

4S, 8E, Mill Shoals Twp.

32, NE NE SW. E. A. Oboring #1 D. E. Parkor. Drlg. 1480' 5-29-50 Spd. 5-26-50 WF.

4S, 9E, Burnt Prairio Twp.

24, SE SE SW. Wayno Drlg. #1 Bryant. D&A 5-23-50 TD 2942' Cypross ss., top 2896' Spd. 4-20-50 Sumptor Pool.

4S, 10E, Phillips Twp.

11, NW SE NE. Ill Mid-Continont #1 Titland. Drlg. 3164' 5-29-50 Spd. 5-17-50 WN (Crossvillo Pool).

15, SW NW SE. Buckman-O'Noal #1 H. Higginson. D&A (SO) 5-16-50 TD 3234' Sto. Gonoviovo ls., top 3080' Spd. 4-26-50 WN (Crossvillo Pool).

17, SW SW NW. G. W. Millor #2 Groon. Comp. 5-23-50 IP 8 BOP & 35 BW TD 3121' PB 3000' Cypross ss., top 2970' Spd. 4-7-50 Shot 110 qts. Contorvillo East Pool.

18, 145' from N. lino, 145' from E. lino, NE SE. F. Elliott #1 Foorstor. D&A 5-9-50 TD 3130' Aux Vasos ss., top 3096' Spd. 4-20-50 Contorvillo East Pool.

18, 330' from N. lino, 405' from W. lino, NW SE. Fox & Fox #2-A Williams. PROD (CDU) 5-29-50 Spd. 3-30-50 Contorvillo East Pool.

4S, 14W, Phillips Twp.

29, 330' from S. lino, 860' from E. lino, SE SW. V. R. Gallaghor #2 G. B. Boultinghouso. D&A 5-9-50 TD 3054' Sto. Gonoviovo ls., top 2923' Spd. 4-26-50 Now Harmony-Keensburg Cons. Pool.

5S, 8E, Enfiold Twp.

29, 330' from N. lino, 380' from E. lino, NE NW. S. L. Doadman & Horndon #1 I. Dunn. Comp. 5-29-50 IP 175 BOP & 3 BW TD 3296' Aux Vasos ss., top 3280' Spd. 4-26-50 DISCOVERY OF ENFIELD POOL.

29, SE NE NW. S. L. Doadman ot al #2 I. Dunn. D&A (CDU) 5-29-50 Spd. 5-11-50 Enfield Pool.

5S, 9E, Carmi Twp.

3, SE NE NE. Miami Op. Corp. #2 Hubolo. Comp. 5-9-50 IP 120 BOP TD 2987' PB 2577' Tar Springs ss., top 2568' Spd. 3-26-50 Shot 20 qts. Sumptor South Pool.

3, NE SE NE. Miami Op. Co. #3 Hubolo. Comp. 5-29-50 IP 25 BOP & 5 BW TD 2610' PB 2577' Tar Springs ss., top 2569' Spd. 5-7-50 Shot 20 qts. Sumptor South Pool.

3, NW SE NE. Miami Op. Co. #4 Hubolo. D&A 5-29-50 TD 2624' Tar Springs ss., top 2614' Spd. 5-17-50 Sumptor South Pool.

3, NE NE NE. Miami Opor. Corp. #1 Hubolo Comm. Comp. 5-23-50 IP 126 BOP & 10 BW TD 2972' PB 2608' Tar Springs ss., top 2568' Spd. 4-11-50 Shot 20 qts. Sumptor South Pool.

WHITE COUNTY (Continued)

5S, 9E, Carmi Twp.

3, NW NE NE. Miami Op. Co. #2 Hubele Comm. Comp. 5-29-50 IP 50 BOP TD 2592' Tar Springs ss., top 2576'. Spd. 5-4-50 Shot 30 qts. Sumpter South Pool.

9, NW SE SE. B. M. Heath #1 Zimmerman. Drlg. 2120' 5-29-50 Spd. 5-24-50 WN (Carmi North Pool).

5S, 10E, Hawthorne Twp.

15, NE SE SW. Arrow Drlg. #1 L. B. Wright. DP 5-29-50 Spd. 5-18-50 WN (Epworth East Pool).

25, SE SW NW. Herndon Drlg. #11 G. Brown. Comp. 5-16-50 IP 38 BOP TD 3026' Aux Vases ss. & McClosky ls. Spd. 4-11-50 Shot 50 qts. Maunie North Pool.

5S, 11E, Hawthorne Twp.

19, 330' from S. line, 1650' from W. line, Sec. Coy Oil #1 L. F. Roser. Comp. 5-29-50 IP 90 BOP & 2 BW TD 3046' Rosiclare ss., top 3023'. Spd. 4-27-50 Shot 45 qts. Maunie North Pool.

6S, 9E, Heralds Prairie Twp.

28, NE NE SE. Coy Oil #1 L. D. Austin. Comp. 5-29-50 IP 18 BOP TD 3012' PB 2344' Waltersburg ss., top 2310' Spd. 4-13-50 Shot 140 qts. EXTENSION TO HERALD POOL.

33, NW SW NE. Nash Rodwine #1 C. C. Aud. COAS 5-29-50 Spd. 4-27-50 WN (Herald Pool).

6S, 10E, Emma Twp.

3, NW SE SE. Skiles Oil Corp. #1 G. Ackerman. MIRT 5-29-50 WN (Concord North Pool).

8, NW NE NE. J. L. Crawford #1 Pumphrey. LOC 5-29-50 WN (Storms Pool).

13, SW SE NE. Belcher & Craig #1 C. D. Hubele. Comp. 5-29-50 IP 40 BOP & 20 BW TD 2230' Palestine & Tar Springs ss. Spd. 3-25-50 Shot 108 qts. Maunie South Pool.

35, SW NW SW. Magnolia #5 H. Pierce Trust. D&A 5-23-50 TD 3125' PB 2134' Ste. Genevieve ls., top 2870'. Spd. 4-12-50 Shot 10 qts. Concord East Pool.

6S, 11E, Emma Twp.

18, NE NW NE. C. E. Skiles #1 E. B. Alford. COAS 5-29-50 Spd. 12-7-48 WN (Maunie South Pool).

18, 1900' from S. line, 990' from W. line, Fract. NE. C. E. Skiles #1 S. H. Arnold. LOC 5-29-50 WN (Maunie South Pool).

7S, 9E, Heralds Prairie Twp.

9, NW SW NW. J. L. Crawford #1 B. Lewis. D&A 5-29-50 TD 3013' Aux Vases ss., top 2991' Spd. 5-5-50 WN (Herald Pool).

7S, 10E, Emma Twp.

1, NW NW SE. Aurora #1 Garrison. MIRT 5-29-50 WN (New Haven Cons. Pool).

OLD WELLS REWORKED

CRAWFORD COUNTY

7N, 13W, Oblong Twp.

20, SE NW SW. Ohio #11 J. W. Schumaker. Comp. 6-29-50 IP 12 BOP TD 1806' PB 1448' Rosiclare & McClosky ls. Acidized 3000 gals. Main Pool. Formerly a producer.

JASPER COUNTY

6N, 10E, Willow Hill Twp.

3, N/2 NW NW. F. L. Runyon (Was Pure Oil) #1 Borgbower Cons. Comp. 5-23-50 IP 57 BOP TD 2725' McClosky ls. Acidized 5000 gals. Clay City-Noble Cons. Pool. Formerly D&A.

MADISON COUNTY

4N, 6W, Marine Twp.

15, SE SE NW. E. A. Obering #2 F. H. Dietz. Comp. 5-23-50 IP 23 BOP & 10 BW TD 1754' Silurian ls. Acidized 3000 gals. Marine Pool. Formerly a producer.

15, NW SW NW. E. A. Obering #2 H. Hollmann. Comp. 5-23-50 IP 18 BOP TD 1778' Silurian ls. Acidized 3000 gals. Marine Pool. Formerly a producer.

PERRY COUNTY

4S, 4W, Swanwick Twp.

5, NE SW NE. Alfred Thornton #1 Frances Thornton. Drlg. 780' 5-29-50 Spd. 1946 WF. Formerly D&A.

WABASH COUNTY

1S, 13W, Bellmont Twp.

18, NW NW NE. D. Hopkins (Was Hayes & Wolf) #1 E. P. Stockler. D&A (SSO) 5-23-50 TD 2879' PB 2158' Maud North Cons. Pool. Formerly D&A.

WAYNE COUNTY

1S, 7E, Lamard Twp.

31, C SE NE. Deep Rock Oil Co. #1 J. H. Sidwell. Comp. 5-9-50 IP 2 BOP TD 3245' PB 3210' Lower Ohara ls., top 3194' Clay City-Noble Cons. Pool. Formerly D&A.

WILLIAMSON COUNTY

9S, 3E, East Marion Twp.

7, NW SE NW. T. M. Pruett (Was R. Bartmess) #1 Norris-Weisbroht Comm. Comp. 5-16-50 IP 25 BOP & 15 BW TD 2560' PB 2400' Aux Vases ss., top 2385' Shot 65 qts. DISCOVERY WELL OF MARION POOL. Formerly D&A.

PRODUCING WELLS PLUGGED - MAY 1 to MAY 27, 1950*

Company	Farm and Well Number	Location	Total Depth in Feet	Date Plugged	Pool Name
		CHRISTIAN COUNTY			
Harry Lippitt	Ralph Jones #1	430' NL, 330' WL, NE SW, 15-13N-1E	2333	4-14-50	Assumption N.
		CLAY COUNTY			
H.S. Williams	John Smith #1	NW NW SW, 23-5N-5E	2358	4-28-50	Iola Cons.
Robinson & Puckett	Bates Cons. #1	SE SE SE, 15-2N-8E	3076	5-3-50	Clay City-Noble Cons.
H.S. Williams	John Smith #2	SW NW SW, 23-5N-5E	2308	5-2-50	Iola Cons.
		COLES COUNTY			
Vincent J. Nolan	Coombe Estate #1	NE NE SW, 23-14N-7E	1795	4-24-50	Cooks Mills N.
		CRAWFORD COUNTY			
M.L. Dorsey	Mary Burner #1	220' NL, 220' WL, NE SE, 6-7N-12W	973	4-17-50	Main
" " "	" " " #2	220' NL, 220' WL, NW SW, 5-7N-12W	1044	4-13-50	"
" " "	" " " #4	220' NL, 220' EL, NW SW, 5-7N-12W	1045	3-30-50	"
" " "	" " " #9	220' NL, 640' EL, NW SW, 5-7N-12W	1044	4-12-50	"
" " "	" " " #10	1100' NL, 220' EL, NW SW, 5-7N-12W	1105	4-8-50	"
" " "	" " " #11	330' NL, 30' WL, SW NW SW, 5-7N-12W	1055	4-20-50	"
" " "	" " " #12	260' NL, 50' EL, SW NW SW, 5-7N-12W	1059	4-10-50	"
" " "	" " " #14	660' NL, 220' EL, NW SW, 5-7N-12W	1107	3-31-50	"
" " "	" " " #18	160' NL, 660' EL, SW SW, 5-7N-12W	1050	4-22-50	"
" " "	" " " #21	220' NL, 220' EL, NE SE, 6-7N-12W	1080	4-14-50	"
" " "	" " " #22	40' NL, 240' EL, SE NE SE, 6-7N-12W	1105	4-19-50	"
" " "	Mary Culver #1	140' NL, 220' EL, SE SW, 5-7N-12W	1127	4-20-50	"
" " "	" " " #6	140' SL, 640' WL, NE SW, 6-7N-12E	1087	4-25-50	"
" " "	" " " #9	380' NL, 220' WL, SE SW, 5-7N-12W	1110	4-22-50	"
" " "	" " " #11	890' NL, 200' EL, SE SW, 5-7N-12W	1103	4-18-50	"
Ohio Oil	Amanda Dart #8	700' NL, 675' EL, SW NE, 18-7N-13W	992	3-7-50	"
" "	B. B. Kintner #9	660' SL, 690' EL, SW SE, 7-7N-13W	975	2-24-50	"
" "	Dan Kintner #5	665' NL, 660' EL, NW NE, 18-7N-13W	973	3-1-50	"

* Includes some wells plugged earlier but not previously reported.

PRODUCING WELLS PLUGGED - MAY 1 to MAY 27, 1950 (Continued)

Company	Farm and Well Number	Location	Total Depth in Feet	Date Plugged	Pool Name
		CUMBERLAND COUNTY			
Forest Oil Corp.	B. Gardner #16	100' NL, 100' WL, SW NW NE, 12-10N-10E	604	5-11-50	Siggins
" " "	" " #17	1' SL, 220' WL, NW NE, 12-10N-10E	598	4-5-50	"
" " "	" " #25	250' SL, 150' WL, NW NE, 12-10N-10E	596	5-9-50	"
" " "	L. C. Lacoy #2	50' NL, 250' EL, SE NE SE, 14-10N-10E	586	3-23-50	"
" " "	" " " #3	1' SL, 60' WL, NE NE SE, 14-10N-10E	622	4-5-50	"
" " "	B. Gardner #20	396' SL, 1' WL, SW SW NE, 12-10N-10E	420	4-20-50	"
" " "	" " #26	497' SL, 75' WL, SE SW NE, 12-10N-10E	416	4-22-50	"
" " "	" " #18	40' SL, 65' WL, NW SW NE, 12-10N-10E	583	4-25-50	"
		EDGAR COUNTY			
Walter W. Honigman	M. Sunkel #2	NW NW SE, 10-13N-13W	322	4-13-50	Dudley
		EDWARDS COUNTY			
Geo. H. Wickham	J.F. Schroeder #4	NE SE NE, 27-2S-14W	2960	5-3-50	New Harmony-Keensburg Cons.
		FAYETTE COUNTY			
Roby Drlg. Co.	Lilly #2	NW NE SW, 16-8N-3E	1600	5-5-50	Loudon
M.H. Richardson	Drury #1	SE SE NW, 3-7N-3E	1584	4-20-50	"
Ohio Oil	Jeremiah Swarm #1	330' NL, 179' EL, NE NE, 36-6N-2E	1614'6"	4-22-50	St. James
		HAMILTON COUNTY			
Gulf Ref. Co.	G.W. Morris #3	1202' SL, 596' WL, SW NE, 34-5S-6E	3022	4-8-50	Dale-Hoodville Cons.
		JASPER COUNTY			
Geo. Baldwin	Geiger #1	SE SE SE, 28-6N-14W	2725	3-22-50	Ste. Marie E.
		LAWRENCE COUNTY			
Ohio Oil	D. Withers #2	150' SL, 200' EL, SE NW, 36-3N-12W	1575	4-11-50	Lawrence
" "	" " #11	800' NL, 220' EL, NE NW, 36-3N-12W	1850	4-2-50	"
" "	J.J. Gould a/c 2, #5	660' NL, 600' WL, SW NW, 36-3N-12W	1764	5-5-50	"
" "	D. Withers #8	650' NL, 600' EL, NE NW, 36-3N-12W	1802	3-28-50	"
" "	" " #1	250' NL, 200' EL, NE NW, 36-3N-12W	1844	3-21-50	"

PRODUCING WELLS PLUGGED - MAY 1 to MAY 27, 1950 (Continued)

Company	Farm and Well Number	Location	Total Depth in Feet	Date Plugged	Pool Name
		MCDONOUGH COUNTY			
Ohio Oil	T.M. McFadden #1	1050' SL, 200' WL, SW NE, 15-4N-4W	492	4-18-50	Colmar-Plymouth
" "	A. N. Wear #12	250' SL, 660' EL, SE SW, 10-4N-4W	516	4-19-50	" "
" "	E. H. Hendricks #37	1505' NL, 204' EL, NE NW, 15-4N-4W	502	4-21-50	" "
" "	J. M. Myers a/c 2, #2	100' NL, 660' WL, NW SE, 15-4N-4W	510	4-24-50	" "
		MARION COUNTY			
Sohio Oil Co.	Nick Babaro #1	1570' SL, 600' WL, 18-1N-1E	1353	4-12-50	Centralia
		MOULTRIE COUNTY			
Ben J. Taylor	John D. Hardinger #1	SW SW NE, 21-12N-6E	2000	5-8-50	Gays
		RICHLAND COUNTY			
Central Pipe Line Co.	Wm. F. Ridenour #1	NE NE NE, 34-4N-9E	2998	5-11-50	Clay City-Noble Cons.
" " " "	Fred Correll #2-B	SW NW NW, 35-4N-9E	2960	5-13-50	" "
" " " " " "	#1-B	NE NW NW, 35-4N-9E	2949	5-14-50	" "
		WABASH COUNTY			
Phillips Pet.	Fite #1	SE NE NE, 35-2N-14W	3013	3-27-50	Berryville Cons.
S. R. Nigh	Della Wright #9	NE SW SE, 8-1N-12W	1560	4-17-50	Allendale
Lyle Dieterle	Nora Marcotte #7	1520' SL, 712' WL, NE, 24-1N-12W	1117	3-27-50	"
Rossi and Craig	G.C. Leipold #1	SW NW NE, 26-1S-13W	2642	5-9-50	Maud Cons.
F. W. Olin	Gray #1	275' NL, 250' EL, NE NE, 17-2S-13W	2524	3-31-50	New Harmony-Keensburg Con.
		WAYNE COUNTY			
Ill. Mid-Continent	W.O. Vaughan #1	SW SW NE, 35-2S-8E	3370	3-5-41	Barnhill
A.J. Slagter Jr.	Pierce #4	SE NW SE, 22-2N-8E	3048	4-22-50	Clay City-Noble Cons.
		WHITE COUNTY			
Jarvis Bros.	Marcel, Inc. M.J. Garner #4	SE SW NW, 31-4S-11E	1477	3-27-50	Phillipstown Cons.
R.A. Harris	Hollerbach #1	SE SW SE, 1-6S-9E	2314	5-10-50	Storms

DRY HOLES PLUGGED - MARCH 27 to MAY 19, 1950*

Company	Farm and Well Number	Location	Total Depth in Feet	Date Plugged	Wildcat or Pool Name
		ALEXANDER COUNTY			
Midwestern Development Co.	Friedman I. Russek #1	450' SL, 600' WL, SW SW, 10-15S-3W	1020	3-25-50	Wildcat
		BOND COUNTY			
Victor Bonnetti	Edward Broniec #1	SW SW NE, 20-5N-4W	922	3-24-50	Wildcat
Nat'l. Assoc. Pet.	Lena Potthast #1	SW NE SE, 32-5N-3W	1503	5-14-50	"
Hiawatha Oil & Gas	O.F. Hunter #1	NE NE SE, 29-6N-3W	2355	4-27-50	Ayers
		CHRISTIAN COUNTY			
Rinehart & Fruehauf	Etter #1	1646' SL, 488' WL, SW, 34-15N-2W	1990	4-17-50	Wildcat
		CLARK COUNTY			
Frederick B. Cline	Bubeck #1	2500' SL, 630' EL, SW, 1-9N-11W	2460	3-24-50	Wildcat
Leo E. Light	Wm. Glover #1	NW NW SE, 29-11N-10W	2031	4-27-50	"
Ward W. Dayton	Page #1	E NW SE, 5-11N-10W	2087	4-14-50	"
Leo L. Light	Liffick #1	C N/2 SW SW, 29-11N-10W	2010	4-24-50	Weaver
Bruce Mashburn	Cartright #1	330' NL, 292' EL, SE SW, 1-11N-14W	490	4-12-50	Westfield E.
Davis Lambert	Hammond #2	SW NE SE, 34-12N-14W	455	4-25-50	Westfield
		CLAY COUNTY			
Ryon Oil Co.	Ethel Walker #1	NE NE SW, 17-2S-6E	3225		Wildcat
Clarence T. Smith	Rex W. Dale et al #1	SW SW NW, 15-3N-6E	3061	4-23-50	"
The Superior Oil Co.	A.W. Pickel #1	390' SL, 330' WL, SW SE, 6-3N-5E	2828	4-25-50	"
Perry Fulk	W. F. Gant #1	SW SW SE, 17-2N-5E	2990	5-4-50	"
George & Wrather	Scot F. Harrison et al #1	NW SE NE, 10-3N-5E	3000	5-16-50	"
Wilbur L. Griffith	Charles Bryan #1	SE SW NW, 34-5N-6E	2950	5-18-50	"
R. H. Troop	A. N. Tolliver #2	SE SW NW, 34-4N-5E	2810	5-10-50	"
The Texas Co.	Lucille Jones#1	NW NE SE, 34-4N-5E	2933	5-9-50	Oskaloosa
M. N. Hamm	J. W. Osborn #1	330' SL, 102' WL, SE NE, 25-2N-8E	3089	4-30-50	Clay City-Noble Cons.
O. V. Hayes	Hayes#1	SW NE NE, 10-5N-7E	2547	4-22-50	Sailor Springs Cons.
Henson Drlg. Co.	Epperly #1	NE NE NW, 23-3N-6E	3004	3-22-49	Flora
		CLINTON COUNTY			
Ash Drilling Co.	Hofsommer #4	360' SL, 330' EL, SE SE, 12-2N-4W	1120	5-17-50	Frogtown
Schiermann	Donnewald Est. #1	SE SW SE, 14-3N-3W	1178	5-9-50	Carlyle North
T. M. Conroy	Lee Diekemper #1	NE SE NW, 23-3N-3W	1160	4-4-50	" "
Homer Luttrell	Catherine Beckemeyer #1	NE NW NW, 25-3N-3W	1164	4-21-50	" "

* Includes some wells plugged earlier but not previously reported.

DRY HOLES PLUGGED - MARCH 27 to MAY 19, 1950 (Continued)

Company	Farm and Well Number	Location	Total Depth in Feet	Date Plugged	Wildcat or Pool Name
		CLINTON COUNTY (Continued)			
T. M. Conrey	Ruepke #2	NW SW SE, 23-3N-3W	1160	3-30-50	Carlyle North
E. A. Obering	Hempen #1	NE NE SW, 18-3N-2W	1275	4-27-50	Wildcat
F.E. Turner & R. E. Bohrens	Edwin & Arthur Rohlfing #1	SE SW SE, 16-1N-2W	2752	4-16-50	"
E.J. Goldschmidt	M.B. McQuade Est. #1	SE NE NW, 15-3N-3W	1203	4-4-50	"
" " "	ArthurGodell #1	SW NE SE, 15-3N-3W	1177	5-2-50	"
		COLES COUNTY			
D. N. Claypool	H. D. Walker #1	SW NE SW, 14-11N-10E	772	5-15-50	"
Eli E. Baldwin	John M. Winkleblack #1	330' SL, 360' WL, NW SW, 25-12N-10E	754	3-25-50	"
Earnest Zink	Childress #3	330' NL, 430' EL, NE NE, 19-13N-14W	420	4-16-50	"
D.N. Claypool	Griffin #3	NE NE NE, 22-11N-10E	770	4-16-50	Hutton
		CRAWFORD COUNTY			
Mark M. Fleming	J. C. Shafer #1	SE SW NE, 8-5N-11W	940	3-23-50	Flat Rock
C. R. Kintop	Lester Wiman #1	NW NE NW, 24-8N-14W	1174	5-3-50	Bellair
Carl Wilson	Chapman #2	SW NE SE, 2-8N-14W	640	4-22-50	"
Darrell S. Huddleston	Gerald E. Goff #1	NE NW SW, 12-5N-12W	1025	5-4-50	Chapman
Henson Drlg. Co.	Laura Reinbold #1	2032' NL, 3563' WL, 19-6N-10W	1520	5-16-50	Wildcat
Frank B. Schramme	Bline #1	NE NW NW, 7-8N-13W	868	4-26-50	"
		DEWITT COUNTY			
F.L. Strickland	C.E. & Mrs. Fern Pullum #1	NW NW NW, 25-21N-4E	1440	4-18-50	Wildcat
		EDGAR COUNTY			
S. R. Travis	Langford #1	750' SL, 340' EL, SE SW, 11-13N-12W	780	4-15-50	Wildcat
Walter W. Henigman	Bussart #3	SW NE NE, 9-13N-13W	464	4-22-50	Dudley
Frank A. Bridge	Johnson #1	SE SW SE, 13-14N-14W	1050	3-25-50	Warrenton-Borton
" " "	Weaver #3	SE NE NW, 24-14N-14W	298	4-1-50	" "
John Lehwald	Elliott #1	SE SW NW, 16-12N-10W	1142	3-31-50	Wildcat
Charles S. Levings Jr.	W.C. Hunter #1	NW NE SE, 18-14N-10W	1015	3-20-50	"
Nat'l. Assoc. Pet.	John D. Martin "B" #1	NW NW NE, 5-12N-11W	2037	4-8-50	"
Wm. A. Fullenkamp	R.F. Daugherty #1	330' SL, 890' WL, SW NW, 35-13N-12W	650	3-3-50	"
D. W. Drake	Henry Krabel #1	SE SE NE, 36-13N-13W	1060	4-14-50	"
		EDWARDS COUNTY			
The Texas Co.	D. Snowdall Unit #1	SE NE SW, 30-2S-10E	3372	4-9-50	Mitchell
Tuley & Carter	R.E. Mayo #1	SW NW NW, 20-1S-14W	3104	4-8-50	Bone Gap South
Calvert Drlg., Inc.	Orson R. Evans #3	SE SE NE, 2-3S-10E	2092	5-7-50	Albion Cons.

DRY HOLES PLUGGED - MARCH 27 to MAY 19, 1950 (Continued)

Company	Farm and Well Number	Location	Total Depth in Feet	Date Plugged	Wildcat or Pool Name
		EFFINGHAM COUNTY			
M.H. Richardson	C.C. Holman #1	330' NL, 835' EL, SW SW, 8-8N-4E	1600	4-21-50	Louden
George Tucker	Russell Stirrett #2	SE NE SW, 32-9N-5E	2118	5-3-50	Wildcat
C.B. Mansfield	Max McKay #1	NW NE SW, 29-9N-4E	1776	5-2-50	"
T. Blake Dirickson	Anna Haack #1	430' SL, 330' WL, SW SE, 34-7N-7E	2929	4-25-50	"
C. Hayes	R. S. Stirett #1	NE NW SW, 32-9N-5E	2234	4-7-50	"
John J. Callahan	Johnston #1	NE NW SE, 18-8N-4E	1588	4-1-50	"
		FAYETTE COUNTY			
Jones & Simpson Drlg. Co.	George Buzzard #2	NW NW SW, 2-7N-3E	1614	4-25-50	Louden
Homer Luttrell	Lillian Wills et al #1	SW SE SW, 25-9N-3E	1658	4-8-50	"
L. L. Blomgren	Janis Davis #1	C E/2 W/2 NW, 35-8N-3E	1589	3-19-50	"
Dr. Irl J. Neal	C.R. Bennett #2	SW SW NE, 34-8N-3E	1570	3-22-50	"
W. L. Belden	Orville Force et al #1	SE SW SW, 24-8N-3E	1507	4-4-50	"
" " "	Rickett #1	SW NW SE, 24-8N-3E	1659	4-30-50	"
Claypool Drlg. Co.	Mario K. Strong #1	SE SE SE, 2-7N-3E	1745	5-15-50	Wildcat
		FRANKLIN COUNTY			
Will I. Lewis	Cross #1-H	360' NL, 300' WL, NW SE, 16-5S-2E	2462	3-30-50	Wildcat
S. H. Leavitt	W.W. McCreery #1	NW NW NE, 14-7S-4E	3326	5-15-50	"
Will I. Lewis	Jones #1-G	NE SW NE, 16-5S-2E	2452	5-3-50	"
Louis Pollack	C.E. Duncan et al #1	SW SW NE, 21-7S-4E	3225	2-5-49	"
Will I. Lewis	J.W. Stewart #1	NW SW SE, 8-5S-4E	3182	4-15-50	"
Carter Oil Co.	Trustees Tract "12" #1	SE SE SW, 1-7S-4E	3307	4-25-50	Thompsonville E.
Will I. Lewis & Joe Slivka	Cummings #5	330' NL, 360' EL, SW SW, 36-5S-2E	2795	3-28-50	Benton North
		GALLATIN COUNTY			
Ashland Oil & Ref. Co.	R.H. Halo #1	SE SE NE, 26-7S-9E	3102	3-31-50	Wildcat
B. A. Baker	Glass Cock #1	NW SW SE, 25-7S-8E	3035	4-21-50	"
Ashland Oil & Ref.	Edward Shea #1	NE NE NW, 32-9S-9E	2350	4-22-50	"
Chas. Clark	Shan W. Hise #2	SW SW NE, 21-8S-9E	1647	3-30-50	Inman W. Cons.
George C. Schoonmaker	Geo. H. Wilson #1	NW NW NE, 33-7S-9E	2665	5-4-50	Cottonwood
C. E. Skiles	Euguen Drone #1	SW SE SE, 4-9S-9E	2220	5-3-50	Junction
" " "	Mary Abell #A-1	SW NW SE, 4-9S-9E	1200	5-5-50	"
Clarence Angle	Morton Peeples #1	NW SE SE, 9-9S-9E	1897	5-12-50	"
		GREENE COUNTY			
B. W. Quick	Charles W. Meng	SE SE SW, 9-10N-10W	903	3-29-50	Wildcat
		HAMILTON COUNTY			
Phillips	Fuhrer #1	NW SW SW, 7-4S-7E	3507	4-16-50	Belle Prairie
Carter Oil Co.	Bert Strubinger #1	SE SW NE, 30-6S-6E	3366	4-5-50	Rural Hill

DRY HOLES PLUGGED - MARCH 27 to MAY 19, 1950 (Continued)

Company	Farm and Well Number	Location	Total Depth in Feet	Date Plugged	Wildcat or Pool Name
		HAMILTON COUNTY (Continued)			
Walter Duncan	Curtis & Waller Hrs. #1	NW SW SE, 6-7S-5E	3346	3-23-50	Cantrell
C. E. Skiles	Sarah Deavers #1	NW NE SE, 33-5S-6E	3348	4-9-50	Dale-Hoodville Cons.
C. E. Skiles	Albert Davis #1	NE NW SE, 33-6S-6E	3203	5-14-50	Walpole
G. L. Reasor	Oscar Bridwell #2	NE SE NW, 33-6S-6E	3168	5-17-50	"
C. E. Skiles	Nancy Meco et al #1	SE NE SW, 33-6S-6E	3195	4-30-50	"
G. L. Reasor	Israel Hrs. #1	SE NE NW, 33-6S-6E	3338	5-3-50	"
H. H. Weinert	Fred Stephens #1	SW NW NW, 16-5S-7E	3526	4-10-50	Wildcat
Oil Management, Inc.	Leach & Moore Hamilton Co. #1	NE NE SE, 36-6S-5E	3460	4-8-50	"
C. E. Brehm	James E. Smith #1	SE NE NE, 16-4S-7E	3442	5-6-50	"
L.A. Schumacher & B.J. Taylor	George W. Hogan #1	SE SW NE, 32-6S-6E	3478	5-1-50	"
		JASPER COUNTY			
L.L. Chevalier	C. Donsbach #A-1	(2) SW SE SE, 34-6N-9E	3112	5-8-50	Bogota South
C.G. Davis (P. Fulk)	F. Zimmerman #1	SW SW NE, 34-6N-9E	3140	5-13-50	" "
Ind. Farm Bureau Co-op Ass'n. Inc.	Esther Parr #1	NE NW NE, 13-7N-10E	2557	5-12-50	Wildcat
Perry Fulk	J. Deimel #1	NW NW NW, 24-5N-8E	3121	4-5-50	"
Ryan Oil	Sunderland #1	NE NE SE, 22-6N-9E	3142	4-5-50	"
		JEFFERSON COUNTY			
Roy Pledger	C.R. Lamp #1	NW SW NW, 27-3S-3E	2746	4-25-50	King
T. M. Pruett	Knox Gee #1	50' SL, 2534' WL, SW, 6-3S-3E	2814	4-1-50	Mt. Vernon
Pursuit Oil Co.	F. High et al #1-A	380' NL, 380 EL, NE SW, 19-1S-2E	2038	3-25-50	Boyd
Dale Hopkins	W. R. Price #1	SW SW NW, 25-2S-2E	2641	5-13-50	Wildcat
T. Blake Dirickson	W.L. Stonecipher #1	SW SW SE, 25-1S-3E	2976	5-17-50	"
		LAWRENCE COUNTY			
T. Blake Dirickson	Cecil G. Weger #1	SW NW SE, 29-5N-10W	1583	4-5-50	Russellville Gas
Big Four Oil & Gas & Hayes Drlg. Co.	Guy Young #2	NE SW NE, 18-2N-12W	1663	5-12-50	Ruark
J. L. Black	Orville Mushrush #1	NE NE NE, 20-4N-12W	1930	5-3-50	Lawrence
Edward R. Parker	Verus Wright #1	NW SW SW, 28-4N-12W	1870	5-3-50	"
Walter Payne	Walter Payne #1	3515' SL, 548' EL, 19-3N-11W	1034	4-17-50	"
Dinneson & Godwin	Denver Shick #1	SE SE SE, 20-3N-11W	1886	4-12-50	"
C.H. Phillips	T.B. Gillespie #3	809' NL, 172' EL, NE NW, 30-3N-11W	1850	3-22-50	"
C. E. Skiles	G. W. Davis #1	SE SE NE, 28-2N-13W	2760	3-28-50	Lancaster
Gopher Drlg. Corp.	Edith Tucker #2	NW SE NW, 6-2N-12W	1581	4-19-50	Wildcat
" " "	Edith Tucker et al #1	SE SE NW, 6-2N-12W	2356	3-29-50	"
Big Four Oil & Gas & Hayes Drlg. Co.	Arnold Bowers #1	NW NW SE, 23-3N-13W	2158	4-12-50	"
Chas. E. Forman	Mary Gognat #1	NW SW NW, 28-2N-12W	1719	5-4-50	"
Paco Pet. Corp.	Noel Andrews #1	NE NW SE, 28-2N-12W	2300	3-24-50	"

DRY HOLES PLUGGED - MARCH 27 to MAY 19, 1950 (Continued)

Company	Farm and Well Number	Location	Total Depth in Feet	Date Plugged	Wildcat or Pool Name
		LOGAN COUNTY			
Elmer E. Allspach	Park #1	SE NW NE, 7-19N-3W	2090	4-19-50	Wildcat
		MACON COUNTY			
Paul Doran	Griswold #1	NW NW SW, 3-14N-1E	2343	3-28-50	Wildcat
Carter Oil Co.	Anna Hennoberry #1	NE NE NE, 25-15N-3E	2713	4-20-50	"
		MACOUPIN COUNTY			
A. J. Hausmann	Catherine Simmwemaker #1	330' NL, 430' WL, NW NE, 22-8N-8W	486	5-13-50	Wildcat
Dale Lambert	Helen Paul #1	340' SL, 330' EL, SE SW, 12-9N-7W	565	4-25-50	"
Roy Updike	Kay #1	1175' NL, 795' EL, SE NW, 32-7N-8W	468	5-10-50	"
		MADISON COUNTY			
A. J. Hausmann	August Sievers #2	990' NL, 346' EL, NW SW, 28-6N-6W	575	4-13-50	Livingston S.
Carl & Arnold Wilson	Caldwell #2	NW NE NW, 33-6N-6W	683	4-8-50	" "
Neary & Cahill	Minnie Sievers et al #5	1350' SL, 330' EL, SW, 17-6N-6W	580	4-23-50	Livingston
" " "	Minnie Sievers #6	SW SE SW, 17-6N-6W	574	5-4-50	"
Wm. H. Krohn	Kroeger Est. #6	1070' SL, 750' WL, SW NE, 17-6N-6W	594	5-1-50	"
Neary & Cahill	Schoennamm #1	SE SW SE, 20-6N-6W	580	5-18-50	Wildcat
Bell Brothers	Fannie Vertersek #1	NE NE SE, 28-6N-6W	612	4-28-50	"
Joseph Kosl, Jr.	Chas. H. Wolf #1	330' NL, 100' WL, NE SW, 32-6N-6W	576	5-5-50	"
George Zicos	Johanna Sievers #1	(A) SE NE SW, 21-6N-6W	585	3-24-50	"
" "	" " #1	(B) 300' SL, 340' EL, NE SW, 21-6N-6W	530	3-28-50	"
A. J. Hausman	Klenke #1	SW SE NE, 33-6N-5W	675	4-21-50	"
Joseph Kosl, Jr.	Anschutz & Schlechte #1	NW NW SW, 29-6N-6W	667	4-14-50	"
Dale Hopkins	A. E. Klaus #1	NW NE NW, 2-4N-5W	2038	4-14-50	"
		MARION COUNTY			
Wm. J. Slivka & Son	Robert Phillips #1	331' NL, 200' EL, NW NW, 7-1N-2E	1949	5-15-50	Salem
A.R. McLennan (Doran)	Joss R. Young #1	SE SW SE, 6-2N-2E	2165	4-19-50	Wildcat
Geo. C. Schoonmaker	Wm. E. Reasor #1	SW NW SW, 24-3N-2E	2842	3-31-50	"
Ryan Oil Co.	Herman P. Dykes et al #1	Comm. SW SE SE, 15-1N-1E	2305	4-16-50	"
Edwards (Wood)	W.R. Doolen #1	SW NE SE, 14-4N-2E	2276	3-25-50	"
W.O. Schock	J.A. Heflin #1	SW NE SW, 12-1N-3E	2844	5-12-50	"
T.P. Sullivan	D.E. Wilkinson #1	SW NE SE, 22-4N-4E	2592	5-3-50	"
		MONTGOMERY COUNTY			
Charles P. Long	Charles Schmidt #1	NW NE NW, 14-8N-5W	705	3-29-50	Wildcat

DRY HOLES PLUGGED - MARCH 27 to MAY 19, 1950 (Continued)

Company	Farm and Well Number	Location	Total Depth in Feet	Date Plugged	Wildcat or Pool Name
		MOULTRIE COUNTY			
C.R. Lewis (Doran)	Edwards #1	NW NE NE, 11-12N-6E	2110	4-6-50	Wildcat
		PERRY COUNTY			
Mid-Continent Pet. Co. (Schock)	M. E. Glenn #1	SW SW NE, 9-4S-3W	2850	3-30-50	Wildcat
		PIKE COUNTY			
Orville Carls	Kurfman #1	612' NL, 390' EL, NE SW, 5-3S-4W	499	3-22-50	Wildcat
		RICHLAND COUNTY			
Don Baines	G. N. Whitaker #1	NE SE SE, 3-2N-10E	3326	4-13-50	Wildcat
Herndon Drlg. Co.	M. Grubb #1	NE NE SE, 19-3N-11E	3384	4-22-50	"
Fred A. Noah	Frank Stover #1	NW SW NW, 29-2N-10E	3315	3-30-50	"
W. H. Bears	R. Knackmuhs #1	NW SE SW, 27-2N-10E	3258	3-30-50	"
Calvert Drlg. Co.	Anna McLean #1	SE SE SW, 30-3N-14W	3305	4-2-50	"
Texas Co.	Grover Tucker #1	SW SW SE, 6-2N-11E	3292	4-21-50	"
Don Baines	Chas. Schonert #1	SE SE NE, 17-2N-10E	3166	3-27-50	"
Dean Shindal	H.E. Jennings #1	SE SW NW, 15-3N-10E	3252	5-13-50	"
Harold Runyon	Arthur Shann #1	NW SW SW, 22-3N-9E	3202	4-22-50	"
Don Baines	C. Sickmoir #2	SW SE SW, 23-2N-10E	3294	4-25-50	Parkersburg W.
Olson Drlg. Co.	C.A. Koertge Cons. #1	SE SW NW, 33-3N-10E	3264	5-1-50	Calhoun North
Ratcliff & Carroll	J.W. Murphy #1	350' SL, 350' EL, SE NE, 12-2N-10E	3277	4-26-50	Calhoun East
Davis & Johnson	M. Schwarzlose #1	SW SW SW, 7-2N-11E	3316	3-25-50	" "
" " "	C. W. Moore #2	SW NE SE, 12-2N-10E	3248	3-26-50	" "
Ratcliff & Carroll	M. Schwarzlose #1-A	NW SW SW, 7-2N-11E	3280	5-13-50	" "
		ST. CLAIR COUNTY			
C. W. Young	Lona Hotz et al #1	NE SE SE, 30-3S-6W	540	3-25-50	Wildcat
		SALINE COUNTY			
Olson & Jans	Wasson #1	SW SW NE, 6-8S-7E	3015	9-22-48	Wildcat
W. M. McBride, Inc.	Millie Beagle #1	SW NW NE, 13-9S-7E	2125	3-28-50	"
		SANGAMON COUNTY			
Claude Blakley & Floyd Grubb	Cooper #1	SW NW NW, 14-15N-3W	2402	5-12-50	Wildcat
		SHELBY COUNTY			
C.R. Lewis (Doran)	Sarah E. Wallace #1	SW SW NE, 2-11N-6E	2348	3-22-50	Wildcat
Harry Lippitt	Virgil Pasley #1	SW SE SE, 34-14N-3E	2849	4-13-50	"
		WABASH COUNTY			
Hod Oil Co.	Wm. Ankenbrand #2	NE NW SE, 18-1S-13W	2203	5-11-50	Maud N. Cons.
Johnston Drlg. Co.	Alvin & Noble Koffoy #1	SW NW SW, 17-1S-13W	2176	4-9-50	" " "
Skiles Oil Corp.	Glenn Higginson #2-B	SW NE SW, 8-2S-13W	1822	5-13-50	Now Harmony-Koonsburg Cons.

DRY HOLES PLUGGED - MARCH 27 to MAY 19, 1950 (Continued)

Company	Farm and Well Number	Location	Total Depth in Feet	Date Plugged	Wildcat or Pool Name
		WABASH COUNTY (Continued)			
Calvert Drlg. Inc.	Lola Stillwell #2	NE SE SE, 21-1N-12W	1650	5-13-50	Allendale
Ashland Oil Co.	Frank Smith #1	SW SE NW, 9-1N-12W	2366	4-30-50	"
Calvert Drlg. Inc.	Geo. Stillwell #1	NE NE SE, 21-1N-12W	1725	3-22-50	"
Aetna Oil Co. (Ashland)	Albert Alka #1B	3947' SL, 330' EL, 13-1N-12W	1578	3-28-50	"
F.R. Stecker	Ben Trapp #1	330' NL, 880' EL, NE SE, 31-1N-12W	2385	4-8-50	"
Hayes Drlg. Co.	Wm. Schafer #1	NW NW SE, 15-1N-12W	1505	4-12-50	"
Fred L. Hartman	C.E. Courter #2	SW NW SE, 26-1N-12W	2084	7-4-49	"
Calvert Drlg. Inc.	Geo. Stillwell Comm. #1	SW NE SE, 21-1N-12W	1660	3-29-50	"
Gopher Drlg. Co.	Sarah Curran et al #3	1247' SL, 330' EL, SW SE, 34-1N-13W	2323	5-7-50	Maud Cons.
C.E. Skiles	Ralph Stoltz #1	SW NE NW, 26-1N-13W	1775	3-19-50	" "
Ashland Oil & Ref.	Brown Alka #1	SE SE NW, 33-1N-13W	2750	4-25-50	" "
Ryan Oil Co.	Allen H. Newkirk	SW SW NW, 35-1N-13W	2718	4-25-50	" "
G.W. Miller Drlg. Co.	Risley Hrs. #1	NE NW SW, 15-2S-13W	2739	4-25-50	Wildcat
C. E. Skiles	Dewey Liddle #C-1	SE SE SW, 23-1N-13W	1755	3-25-50	"
Wiser Oil Co.	Jacob Boseckor #1	NE NW SE, 24-2S-14W	2872	4-29-50	"
Ashland Oil & Ref.	M.C. Koertge #3	SE SE NW, 21-1N-13W	2530	3-26-50	Lancaster S.
		WAYNE COUNTY			
Ryan & Sharp	Everett Hubble #1	NE SE SE, 8-2S-8E	3334	4-30-50	Fairfield
Collins Bros. Oil	Lyman St. Ledger #1	NW NW NE, 34-1S-9E	3400	5-1-50	Half Moon
F.L. Runyon	McChesney #1	NE SE SE, 15-1S-8E	3166	5-14-50	Clay City-Noble Cons.
Stewart Oil	Luther Smith #2	NW SW SE, 17-2S-8E	3403	4-8-50	" "
Kemper & Chamblin Oil Co.	R.F. Murphy #1	NW NE SE, 6-1N-8E	3225	4-20-50	" "
Dale Hopkins	H.T. Miller #1	NE NE NW, 13-1N-7E	3135	3-29-50	" "
Robinson & Puckett	D.L. Cheney #1	SW NE SW, 3-1N-6E	3303	4-7-50	Johnsonville N.
" " "	T.L. Nelson #1	NW NE NW, 25-2S-7E	3598	4-12-50	Wildcat
Nation Oil Co.	Simpson #1	NW SE SE, 20-2S-7E	3448	4-9-50	"
Tuley & Carter	Chas. Headley #1	SE SE SE, 15-2S-9E	3363	3-22-50	"
W.O. Lucas	Isaac Hufhines #1	NE SW SE, 12-1N-5E	3103	5-6-50	"
		WHITE COUNTY			
The Coy Oil Co.	Henry Holland #1-A	SE SW SE, 33-6S-9E	3059	4-11-50	Herald.
Nation Oil Co.	Mitchell #1	1064' SL, 330' EL, SE NW, 6-4S-8E	3427	4-10-50	Mill Shoals
Wayne Misener	Chas. R. Bryant #1	SE SE SW, 24-4S-9E	2942	5-4-50	Sumpter
Burr Lambert	Frank C. Millar #1-A	NE NW SW, 26-3S-10E	3177	4-27-50	Albion Cons.
V.R. Gallagher	G.B. Boultinghouse #2	330' SL, 860' EL, SE SW, 29-4S-14W	3052	5-5-50	New Harmony-Keensburg Cons.
B. Mac Gregor (Jorex Oil)	B. Johnson #2 Lease #2	352' NL, 1652' WL, NW, 7-4S-11E	3140	4-14-50	Phillipstown Cons.

DRY HOLES PLUGGED - MARCH 27 to MAY 19, 1950 (Continued)

Company	Farm and Well Number	Location	Total Depth in Feet	Date Plugged	Wildcat or Pool Name
		WHITE COUNTY (Continued)			
Calvert Drlg. Co., Inc.	W.J. Coulter Hrs. #1	NW NE SW, 6-4S-11E	3198	3-23-50	Phillipstown Cons.
Chas. H. Krysl	Chas. M. Baird #1	990' NL, 1320' WL, SW, 7-4S-10E	3263	3-19-50	Centerville E.
Frank Elliott	Remous Foerster #1	145' NL, 145' EL, NE SE, 18-4S-10E	3130	5-1-50	" "
Joe Reznik	Norris City State Bank #1	SW NW NE, 6-7S-8E	2750	4-26-50	Wildcat
John B. Buchanan	Haulsey F. Higginson #1	SW NW SE, 15-4S-10E	3234	5-9-50	"
W.O. Lucas	Eden Renshaw #1	SE SW SW, 24-5S-9E	3251	3-26-50	"
Tuley & Carter	August Stocke #1	NW SW NE, 32-4S-9E	3425	4-22-50	"
J. M. Miller	C.J. Bolerjack #1	330' NL, 265' EL, NE SW, 18-6S-8E	3380	4-12-50	"

Alphabetical List of Oil and Gas Pools

May 29, 1950

Pool: County	Twp.	Range
Ab Lake: Gallatin	8S	10E
Aden Consol: Hamilton,Wayne	2-3S	7E
Aden North (c): Wayne	2-3S	7E
Aden S: Hamilton	3S	7E
Akin: Franklin	6S	4E
Akin West: Franklin	6S	4E
Albion Consol: Edwards,White	1-3S	10,11E,14W
Albion E: Edwards	2S	14W
Albion North (c): Edwards	1S	11E
Allendale: Wabash, Lawrence	1-2N	11-13W
Allison-Weger: Crawford	5N	11-12W
Alma: Marion	4N	2E
Amity: Richland	4N	14W
Assumption: Christian	13N	1E
Assumption North: Christian	13N	1E
Ava-Campbell Hill (a):Jackson	7S	4W
Ayers (gas): Bond	6N	3W
Barnhill: Wayne	2-3S	8E
Barnhill East (c): Wayne	2S	9E
Bartelso: Clinton	1N	3W
Bartelso S: Clinton	1N	3W
Bartelso W: Clinton	1N	3W
Beaver Creek: Bond	4N	2-3W
Beaver Creek North: Bond	4N	3W
Beaver Creek South: Clinton	3N	2W
Bellair: Crawford, Jasper	8N	14W
Belle Prairie: Hamilton	4S	6E
Belle Rive: Jefferson	3S	4E
Beman: Lawrence	3N	11W
Beman East: Lawrence	3N	10W
Bend: White	5S	14W
Bennington: Edwards, Wayne	1N	9-10E
Bennington S (a): Edwards	1N	10E
Benton: Franklin	6S	2-3E
Benton N: Franklin	5-6S	2E
Berryville Consol.: Wabash, Edwards	1-2N	14W
Bessie: Franklin	6S	3E
Bible Grove Consol. (c): Clay, Effingham	4-6N	6-7E
Bible Grove E (c): Clay	5N	7E
Bible Grove North: Effingham	6N	7E
Bible Grove S: Clay	5N	7E
Birds: Crawford, Lawrence	5N	10-11W
Blairsville: Hamilton	4S	7E
Bogota: Jasper	6N	9E
Bogota North (a): Jasper	6N	9E
Bogota S: Jasper	5N	9E
Bono Gap: Edwards	1S	10,11E,14W
Bone Gap South: Edwards	1S	14W
Bonpas: Richland	2-3N	14W
Bonpas West (c): Richland	2N	14W
Boos (c): Jasper	6N	10E
Boos East (c): Jasper	6N	10E
Boos N (c): Jasper	6N	10E
Boulder: Clinton	2-3N	2W
Boyd: Jefferson	1S	1-2E
Boyleston Consol. (c): Wayne	1-2S	6-7E
Brown: Marion	1N	1E
Browns: Edwards, Wabash	1-2S	14W
Browns East: Wabash	2S	14W
Browns S: Edwards	1-2S	14W
Brownsville (c): White	5-6S	8-9E
Bungay Consol: Hamilton	4S	7E
Burnt Prairie (c): White	3S	9E
Burnt Prairie South: White	4S	9E
Calhoun Consol: Richland, Wayne	2-3N	9-10E
Calhoun E: Richland	2N	10E
Calhoun N: Richland	3N	10E
Calvin (c): White	3-4S	10,11E,14W
Calvin N (c): White	3-4S	11E,14W
Cantrell: Hamilton	7S	5E
Carlinville: Macoupin	9N	7W
Carlinville N: Macoupin	10N	7W
Carlyle: Clinton	2N	3W
Carlyle North: Clinton	3N	3W
Carmi (a): White	5S	9E
Carmi N: White	5S	9E
Casey: Clark	10-11N	14W
Centerville: White	4S	9E
Centerville E: White	3-4S	9-10E
Centerville N (a): White	3S	10E
Centralia:Clinton,Marion	1-2N	1E-1W
Centralia W: Clinton	1N	1W
Chapman: Crawford	5-6N	12W
Cisne (c): Wayne	1N-1S	7E
Cisne N: Wayne	1N	7E
Clarksburg: Shelby	10N	4E
Clay City-Noble Cons.: Clay, Wayne, Richland, Jasper	1-7N, 1-2S	7-10E
Clay City North: Clay	3N	8E

Pool: County	Twp.	Range
Clay City W: Clay	2N	7E
Coil: Wayne	1S	5E
Coil W: Jefferson	1S	4E
Collinsville (a): Madison	3N	8W
Colmar-Plymouth: Hancock, McDonough	4N	4-5W
Concord: White	6S	10E
Concord Central: White	7S	10E
Concord East Consol.: White	6-7S	10E
Concord N: White	6S	10E
Concord S: White	7S	10E
Cooks Mills (a): Coles	13-14N	7E
Cooks Mills North (a): Coles	14N	7E
Cordes: Washington	3S	3W
Cottonwood: Gallatin	7S	9E
Covington (c): Wayne	1S	6-7E
Covington E (c): Wayne	1S	7E
Covington S: Wayne	2S	6E
Cowling (c): Edwards, Wabash	2-3S	14W
Craig: Perry	4S	4W
Cravat: Jefferson	1S	1E
Crossville: White	4S	10E
Dahlgren: Hamilton	3S	5E
Dale-Hoodville Cons.: Hamilton	5-6S	6-7E
Dead River (c): White	7S	11E
Divide: Jefferson	1S	3-4E
Divide East: Jefferson	1S	4E
Divide South: Jefferson	2S	3E
Divide W: Jefferson	1S	3E
Dix: Jefferson, Marion	1N-1S	2E
Dix S (a): Jefferson	1S	2E
Dubois: Washington	3S	1-2W
Dubois W: Washington	3S	2W
Dudley: Edgar	13-14N	13W
Dundas Consol. (c): Richland, Jasper	4-6N	9-10E
Dundas E: Richland, Jasper	4-5N	10E
Dupo: St. Clair	1S-1N	10W
Eberle: Effingham	6N	6E
Edinburg: Christian	14N	3W
Elbridge: Edgar	12-13N	11W
Eldorado: Saline	8S	7E
Elk Prairie (a): Jefferson	4S	2E
Elkville: Jackson	7S	1W
Ellery: Edwards, Wayne	2S	9-10E
Ellery N (b): Edwards	2S	10E
Ellery S: Edwards	2-3S	10E
Elliottstown: Effingham	7N	7E
Enfield: White	5S	8E
Enterprise (c): Wayne	1-2N	8E
Enterprise West (c): Wayne	1-2N	7E
Epworth: White	5S	10E
Epworth East: White	5S	10E
Evers (a): Effingham	8N	7E
Evers South: Effingham	7N	7E
Ewing: Franklin	5S	3E
Exchange: Marion	1N	3E
Fairfield: Wayne	2S	8E
Fairfield East: Wayne	2S	8E
Fairman: Marion, Clinton	3N	1E-1W
Fitzgerrell: Jefferson	4S	1E
Flat Rock: Crawford	5-6N	11-12W
Flora: Clay	3N	6-7E
Flora South: Clay	2N	6E
Friendsville (c): Wabash	1N	13W
Friendsville Central: Wabash	1N	13W
Friendsville North: Wabash	1N	12-13W
Friendsville South (c): Wabash	1N-1S	13W
Frogtown (b): Clinton	2N	4W
Gallagher (c): Richland	2N	9E
Gays (a): Moultrie	12N	6E
Geff (c): Wayne	1S	7-8E
Geff W (c): Wayne	1S	7E
Gillespie-Benld (a) (gas): Macoupin	8N	6W
Gillespie-Wyen: Macoupin	8N	6W
Goldengate Consol.: Wayne, White	2-3S	9E
Goldengate N: Wayne	2S	9E
Goldengate West: Wayne	2S	9E
Gossett (a): White	7S	8E
Grayville (c): Edwards, White	3S	10,11E,14W
Grayville W (c): White, Edwards	3S	10E
Greenville (a) (gas): Bond	5N	3W
Griffin (c): Wabash	3S	14W
Half Moon: Wayne	1S	9E
Helena: Lawrence	2N	13W
Herald: White, Gallatin	6-7S	9E
Herald E: White, Gallatin	7S	9-10E
Herald North: White	6S	9E
Hidalgo (b): Jasper	8N	10E
Hidalgo North: Cumberland	9N	9E
Hill: Effingham	6N	6E
Hoffman: Clinton	1N	2W
Hoodville (c): Hamilton	5-6S	6E
Hoodville E (a): Hamilton	5S	7E
Hoosier (c): Clay	4N	7E
Hoosier North (c): Clay	5N	7E

Pool: County	Twp.	Range
Huey: Clinton	2N	2W
Hunt City: Jasper	7N	10E
Hunt City South: Jasper	7N	11E
Ina (a): Jefferson	4S	2E
Ina North (a): Jefferson	4S	3E
Inclose (b): Edgar	12N	14W
Ingraham (a): Clay	4N	8E
Ingraham West (c): Clay	5N	7E
Inman: Gallatin	8S	9-10E
Inman Central (c): Gallatin	7-8S	9-10E
Inman E. Consol.: Gallatin	7-8S	10E
Inman N. (c): Gallatin	8S	9E
Inman W. Cons.: Gallatin	7-8S	9-10E
Iola Consol. (b): Clay, Effingham	5-6N	5E
Iola South: Clay	4N	5E
Iola West (a): Clay	5N	5E
Iron: White	6S	8E
Irvington: Washington	1S	1W
Iuka: Marion	2N	5E
Jacksonville (a) (gas): Morgan	15N	9W
Johnson N: Clark	9-10N	13-14W
Johnson S: Clark	9N	14W
Johnsonville Consol.: Wayne	1N-1S	6E
Johnsonville N: Wayne	1N	6E
Johnsonville S (b): Wayne	1S	6E
Johnsonville W (b): Wayne	1N	5-6E
Junction: Gallatin	9S	9E
Junction City: Marion	2N	1E
Junction North: Gallatin	8-9S	9E
Keensburg Consol. (c): Wabash	2S	13-14W
Keensburg E (a): Wabash	2S	13W
Keensburg S: Wabash	2-3S	13W
Keenville: Wayne	1S	5E
Kell (a): Jefferson	1S	3E
Kenner: Clay	3N	5-6E
Kenner North: Clay	3N	5-6E
Kenner West: Clay	3N	5E
Keyesport: Clinton	3N	2W
King: Jefferson	3-4S	3E
Laclede (b): Fayette	5N	4E
Lakewood: Shelby	10N	2-3E
Lancaster: Wabash, Lawrence	1-2N	13W
Lancaster Central: Wabash	1N	13W
Lancaster E: Wabash	2N	13W
Lancaster N. (a): Lawrence	2N	13W
Lancaster S: Wabash	1N	13W
Lancaster W (c): Edwards, Wabash	1N	14W
Langewisch-Kuester (a): Marion	1N	1E
Lawrence: Lawrence, Crawford	2-5N	11-13W
Leech Consol. (c): Wayne, White	3S	9E
Lexington: Wabash	1S	14W
Lillyville: Cumberland, Effingham	8-9N	6-7E
Litchfield (b): Montgomery	8-9N	5W
Livingston: Madison	6N	6W
Livingston South: Madison	6N	6W
Long Branch: Saline	7S	8E
Louden: Fayette, Effingham	6-9N	2-4E
McKinley: Washington	3S	4W
Main: Crawford	5-8N	12-14W
Maplegrove: Edwards	1N	10E
Maplegrove E (b): Edwards	1N	10,11E,14W
Maplegrove S: Edwards	1N	10E
Marcoe (a): Jefferson	3S	2E
Marine: Madison	4N	6W
Marion: Williamson	9S	3E
Markham City: Jefferson	2-3S	4E
Markham City N: Jefferson, Wayne	2S	4-5E
Markham City W: Jefferson	2-3S	4E
Martinsville: Clark	10N	13-14W
Mason: Effingham	6N	5E
Mason S (c): Effingham, Clay	5-6N	5E
Massilon: Wayne, Edwards	1S	9-10E
Massilon South (a): Edwards	1S	10E
Mattoon (b): Coles	11-12N	7E
Maud Consol.: Wabash	1N, 1-2S	13W
Maud Central (c): Wabash	1S	13W
Maud North Cons.: Wabash	1-2S, 1N	13-14W
Maud West (c); Wabash	1S	13W
Maunie (c): White	6S	10-11E
Maunie N: White	5S	10E
Maunie S: White	6S	10-11E
Maunie W (a): White	6S	10E
Mayberry: Wayne	2-3S	6E
Mayberry North (a): Wayne	2S	6E
Merriam: Wayne	2S	8E
Miletus: Marion	4N	4E
Mill Shoals: White, Hamilton, Wayne	2-4S	7-8E
Mills Prairie: Edwards	1N	14W
Mitchell: Edwards	2S	10E
Mt. Auburn: Christian	15N	2W
Mt. Carmel: Wabash	1N-1S	12W
Mt. Carmel W. (c): Wabash	1S	13W
Mt. Erie (c): Wayne	1S	8E

Pool: County	Twp.	Range
Mt. Erie N: Wayne	1N	9E
Mt. Erie S. (c): Wayne	1S	8E
Mt. Olive: Montgomery	8N	5W
Mt. Vernon: Jefferson	3S	3E
Nason: Jefferson	3S	2E
New Bellair: Crawford	8N	13W
New Harmony-Keensburg Consol.: White, Wabash, Edwards	2-5S	13-14W
New Harmony S (Ill.): White	5S	14W
New Harmony S (Ind.): White	5S	14W
New Haven Consol.: White	7S	11E
New Haven N. (c): White	7S	10E
New Haven W. (c): Gallatin	7S	10E
New Hebron: Crawford	6N	12W
Newton (b): Jasper	6N	9E
Newton North (a): Jasper	7N	10E
Newton West (a): Jasper	6N	9E
Noble (c): Richland, Clay	2-4N	8-9E
Noble N. (c): Richland	4N	9E
Noble S. (c): Richland	3N	9E
Odin: Marion	2N	1-2E
Olney Consol.: Richland	4N	10E
Olney E. (c): Richland	4N	10E
Olney S. (b): Richland	3N	9-10E
Omaha: Gallatin	7-8S	8E
Omaha E: Gallatin	8S	8E
Omega (a): Marion	3N	4E
Orchardville: Wayne	1N	5E
Oskaloosa: Clay	3-4N	5E
Panama: Bond, Montgomery	7N	3-4W
Parker: Crawford	5N	12W
Parkersburg Consol.: Richland, Edwards	1-2N	14W
Parkersburg N: Richland	3N	14W
Parkersburg S: Edwards	1N	14W
Parkersburg W: Richland, Edwards	2N	10E
Passport: Clay	4N	8E
Passport S: Richland	4N	9E
Patoka: Marion	4N	1E
Patoka E: Marion	4N	1E
Patton (c): Wabash	1N	12W
Patton W (c): Wabash	1N	12W
Phillipstown Cons.: White, Edwards	3-5S	10,11E,14W
Pittsfield (a) (gas): Pike	5S	4-5W
Plainview: Macoupin	9N	8W
Posey: Clinton	1N	2W
Raccoon Lake: Marion	1N	1E
Raymond: Montgomery	10N	4-5W
Richview: Washington	2S	1W
Ridgway (a): Gallatin	8S	8E
Riffle: Clay	4N	6E
Rinard (a): Wayne	2N	7E
Roaches: Jefferson	2S	1E
Roaches N: Jefferson	2S	1E
Roby: Sangamon	15N	3W
Rochester: Wabash	2S	13W
Roland: White, Gallatin	6-7S	8E
Roundprairie (c): Wayne	1S	6E
Ruark: Lawrence	2N	12W
Rural Hill: Hamilton	6S	5-6E
Rural Hill N.: Hamilton	5S	5E
Rural Hill W: Hamilton	6S	5E
Russellville (gas): Lawrence	4-5N	10-11W
St. Francisville: Lawrence	2N	11W
St. Francisville E: Lawrence	2N	11W
St. Jacob: Madison	3N	6W
St. James: Fayette	5-6N	2-3E
St. Paul: Fayette	5N	3E
Ste. Marie: Jasper	5N	14W
Ste. Marie East: Jasper	6N	14W
Ste. Marie West: Jasper	6N	10E
Sailor Springs Cons.: Clay, Effingham	3-6N	6-7E
Sailor Springs Central: Clay	4N	8E
Sailor Springs East: Clay	4N	8E
Sailor Springs North (a): Clay	4N	8E
Sailor Springs South (c): Clay	3N	7E
Sailor Springs West (c): Clay	4N	7E
Salem: Marion	1-2N	1-2E
Samsville (a): Edwards	1N	11E
Samsville North: Edwards	1N	14W
Sandoval: Marion	2N	1E
Sandoval West: Clinton	2N	1W
Santa Fe (a): Clinton	1N	3W
Schnell: Richland	2N	9E
Seminary: Richland	2N	10E
Sesser: Franklin	5S	1-2E
Shattuc: Clinton	2N	1W
Shawneetown: Gallatin	9S	9E
Shawneetown North: Gallatin	9S	10E
Sholbyville (b): Shelby	11N	4E
Siggins: Cumberland, Clark	10N	10,11E,14W
Sims (c): Wayne	1S	6E
Sims North (c): Wayne	1S	6E
Soronto (b): Bond	6N	4W
Spanish Needle Creek (a) (gas): Macoupin	9N	7W

Pool: County	Twp.	Range	Pool: County	Twp.	Range
Sparta (a) (gas): Randolph	4-5S	5W	Waltonville: Jefferson	3S	2E
Sparta South: Randolph	5S	5W	Wamac: Clinton, Marion, Washington	1N	1E-1W
Springerton (c): Hamilton	4S	7E	Warrenton-Borten: Edgar, Coles	13-14N	14W
Stanford: Clay	3N	7-8E	Waterloo (b): Monroe	1-2S	10W
Stanford South: Clay	2N	7E	Wavorly (gas): Morgan	13N	8W
Stanford West: Clay	3N	7E	Weaver: Clark	11N	10W
Staunton (a) (gas): Macoupin	7N	7W	West End: Hamilton, Saline	7S	5E
Stowardson: Sholby	10N	5E	Westfield: Clark, Coles, Edgar	11-12N	11E-14W
Stokes-Brownsville: White	5-6S	8-9E	Westfield East: Clark	11-12N	14W
Storms: White	6S	9-10E	Westfield North: Coles	12N	14W
Stringtown: Richland	4-5N	11E-14W	West Frankfort: Franklin	7S	2-3E
Stringtown E: Richland	4N	14W	West Frankfort S (c): Franklin	7S	2-3E
Sumner: Lawrence	4N	13W	West Liberty (c): Jasper	5N	10E
Sumpter: White	4S	9E	Whittington: Franklin	5S	3E
Sumpter South: White	5S	9E	Whittington W: Franklin	5S	2E
Swearingen (a) (gas): Crawford	6N	11W	Williams: Jefferson	3S	2E
Tamaroa: Perry	4S	1W	Willow Hill Consol. (c): Jasper	6-7N	10E
Taylor Hill: Franklin	5S	4E	Willow Hill East: Jasper	6-7N	10-11E
Thackeray: Hamilton	5S	7E	Willow Hill N (c): Jasper	7N	10E
Thompsonville (a): Franklin	7S	4E	Woburn: Bond	6N	2W
Thompsonville East: Franklin	7S	4E	Woburn South: Bond	6N	2W
Thompsonville N: Franklin	7S	4E	Woodlawn: Jefferson	2-3S	1-2E
Tolivor (a): Clay	5N	6E	Xonia: Clay	2N	5E
Tolivor E: Clay	5N	6-7E	York (a): Cumberland	9N	10-11E
Tonti: Marion	2-3N	2E	Zenith: Wayne	2N	5E
Trumbull: White	5S	9E	Zenith S.: Wayne	1N	5E
Valier: Franklin	6S	2E			
Waggoner (a): Montgomery	11N	5W			
Wakefield (a): Jasper	5N	9E			
Walpole: Hamilton	6-7S	6E			

(a) Abandoned.
(b) Abandoned, revived.
(c) Consolidated with other pools.

Date of issue: June 12, 1950.

ABBREVIATIONS USED IN THIS REPORT

Abd.—Abandoned
BO—Barrels of oil
BOF—Barrels of oil flowing
BOP—Barrels on pump
BW—Barrels of water
C—Center
CDU—Completion data unreported; to be given when available
CO—Cleaning out
COAS—Cleaning out after shot
Comp.—Completed
Crg.—Coring
Csg.—Casing
D & A—Dry and abandoned
Drlg.—Drilling
DST—Drill stem test
E—East ½
Est.—Estimated
Fm.—Formation
Fsg.—Fishing
IP—Initial production
L—Line
Loc.—Location
Ls.—Limestone
MIM—Moving in material
MIRT—Moving in rotary tools
MIST—Moving in standard tools
N—North ½
NE—Northeast ¼
NR—No report
NW—Northwest ¼
PB—Plugged back
POP—Putting on pump
RU—Rigging up
RURT—Rigging up rotary tools
RUST—Rigging up standard tools
S—South ½
SD—Shut down
SDO—Shut down orders
SDR—Shut down for repairs
SE—Southeast ¼
SG—Show of gas
SH—Shale
SIGW—Shut in gas well
SITR—Shut in tank room
SO—Show of oil
SSO—Slight show of oil
Spd.—Spudded or spudding
Ss.—Sandstone
SW—Southwest ¼
Swb.—Swabbing
SWD—Salt water disposal well
Temp. abd.—Temporarily abandoned
Twp.—Township
TD—Total depth
Tstg.—Testing
UR—Underreaming
W—West ½
WF—Wildcat far (more than 2 miles from production)
WN—Wildcat near (½ to 2 miles from production)
WOC—Waiting for cement to set
WOST—Waiting on standard tools
330′ S—330 feet from the south line

(67006—13M—4-50)

553.2805
ILL
21

State of Illinois
Adlai E. Stevenson, Governor
Department of Registration and Education
Noble J. Puffer, Director

THE LIBRARY OF THE
JUL 26 1950
UNIVERSITY OF ILLINOIS

Division of the
STATE GEOLOGICAL SURVEY
M. M. Leighton, Chief
Urbana, Illinois

No. 164 — OIL AND GAS DRILLING REPORT — For June 1950

Monthly Report
OIL AND GAS DRILLING IN ILLINOIS

By

Virginia Kline and L. W. Clutter

Summary by Counties

	Completed Wells	Producing Wells	Drilling Wells	Locations	Permits to Drill° Total	Permits to Drill° Wildcat
Adams	0	0	2	0	1	1
Bond	2	2	1	1	1	0
Boone	0	0	1	0	0	0
Christian	1	0	0	0	23	1
Clark	10	5	16	4	16	3
Clay	15	8	17	1	19	0
Clinton	12	6	15	0	16	4
Coles	0	0	1	3	2	2
Crawford	5	2*	6	1	22	2
Cumberland	0	0	2	0	3	0
Edgar	13	4	12	1	10	2
Edwards	11	3	8	1	15	0
Effingham	2	1	2	1	5	2
Fayette	15	12	3	3	6	1
Franklin	12	5	7	1	13	5
Gallatin	5	3*	8	1	6	2
Hamilton	14	7	16	0	20	5
Jasper	11	5	5	1	10	2
Jefferson	3	2	4	2	7	0
Lawrence	27	12	22	4	26	7
Logan	0	0	1	0	0	0
McDonough	0	0	1	0	1	1

(Continued on page 3)

Summary By Counties (Concluded)

	Completed Wells	Producing Wells	Drilling Wells	Locations	Permits to Drill°	
					Total	Wildcat
Macoupin	1	0	1	1	1	1
Madison	9	3	8	3	15	6
Marion	5	4	4	1	5	2
Mason	3	0	0	0	1	1
Monroe	0	0	0	1	1	1
Montgomery	2	0	1	1	2	2
Morgan	0	0	2	0	0	0
Perry	0	0	1	0	1	1
Pike	0	0	1	0	1	0
Richland	6	2	14	2	14	6
St. Clair	1	0	0	0	0	0
Saline	2	1	4	1	4	4
Shelby	3	0	0	2	1	1
Tazewell	0	0	1	0	0	0
Wabash	33	17	14	3	19	2
Washington	1	0	0	2	4	3
Wayne	17	9	22	2	28	7
White	32	19	41	9	35	5
Williamson	0	0	1	0	1	1
Winnebago	0	0	1	0	0	0
	273	132	266	53	355	83

o Issued by Department of Mines and Minerals, Springfield, Illinois, May 29 through June 24, 1950

* Includes one gas well.

Average Initial Production of Oil Wells
By Years, 1937 - 1948
and by Months, January 1949 - June 1950

	Oil Wells	Total IP	Ave. IP/Well
1937	284	78,499	276
1938	1,984	543,958	274
1939	2,946	1,117,750	379
1940	3,064	1,753,171	572
1941	2,912	807,784	278
1942	1,167	211,639	181
1943	1,064	130,712	123
1944	1,296	143,717	119
1945	1,178	161,452	137
1946	1,419	173,336	122
1947	1,152	108,807	94
1948	1,363	149,595	110
1949			
Jan.	85(7)*	8,735	103
Feb.	91(5)	9,346	102
Mar.	90(11)	6,785	75
Apr.	111(4)	9,687	87
May	128(7)	12,323	97
June	151(9)	13,446	90

1949	Oil Wells	Total IP	Ave. IP/Well
July	159(3)	15,893	100
Aug.	121(10)	12,874	106
Sept.	124(5)	10,912	88
Oct.	157(11)	10,506	67
Nov.	130(2)	12,072	92
Dec.	139(5)	13,553	98
	1,486	136,132	92
1950			
Jan.	103(9)	7,257	70
Feb.	67(4)	5,415	81
Mar.	56(1)	3,630	65
Apr.	80(1)	5,272	66
May	119(3)	8,366	70
June	138(8)	10,000	72

* Figures in parentheses indicate number of old wells reworked included in totals.

New Pools in June:

Kinmundy, Marion County (H. Luttrell #1 T. E. Robb, 19-4N-3E); Ritter, Richland County (Calvert #1 C. L. Jordan, 25-3N-10E); Whittington South, Franklin County (W. Duncan #1 U. S. Coal & Coke, 4-6S-3E); Cantrell South, Hamilton County (George and Wrather & Duncan #1 Droit, 7-7S-5E).

Extensions to Pools in June:

Beaver Creek, Clinton County (T. R. Kerwin #1 Bass, 1-3N-3W); Maplegrove, Edwards County (A. J. Slagter, Jr. #1 Knaust, 20-1N-10E); St. James, Fayette County (R. Halbert et al #1 Reece, 18-6N-3E); Eldorado, Saline County (Ryan Oil #1 L. T. Stinson, 17-8S-7E); New Harmony-Keensburg Consol., Wabash County (Ill. Mid-Continent #1 Shannon-Schrodt, 19-2S-13W); Maud Consol., Wabash County (Ashland et al #1 P. Deisher, 29-1N-13W); Clay City-Noble Cons., Wayne County (Watkins Drlg. #1 M. Redd, 26-1S-6E); Crossville, White County (Ill. Mid-Continent #1 Pitland, 11-4S-10E); Goldengate Consol., White County (Sohio #1 L. J. Williams, 34-3S-9E); Maunie South, White County (C. E. Skiles #1 E. B. Alford, 18-6S-11E); Herald, White County (Nash Redwine #1 C. C. Aud, 33-6S-9E).

New Producing Strata in Pools:

Pool	County	Formation	Approximate Depth to top, feet
Parkersburg South	Edwards	Pennsylvanian sandstone	1387
St. Francisville East	Lawrence	Hardinsburg sandstone	1457
Eldorado	Saline	Palestine sandstone	1940
Enfield	White	McClosky limestone	3420
Woburn South	Bond	Cypress sandstone	860

Well Completions in Illinois
Summary by Years, 1936-1948
and by Months, January 1949 - June 1950

	Pool Wells			Wildcat Wells				
	Oil	Gas	Dry	New Pools	Exten-sions	Dry Near(a)	Dry Far(b)	Total
1936	48	3	9	1	1	31(c)		93
1937	262	1	58	10	14	104		449
1938	1,957	26	176	17	10	350		2,536
1939	2,916	24	199	28	2	448		3,617
1940	3,015	15	220	31	18	475		3,755
1941	2,827	13	375	46	40	507		3,807
1942	1,078	13	376	43	48	158	303	2,017
1943	987	9	353	28	66	151	217	1,811(20)*
1944	1,158	6	413	29	42	122	233	2,003(12)
1945	1,021	0	297	26	47	181	206	1,778(15)
1946	1,293	4	448	32	58	256	288	2,379(17)
1947	998	7	528	28	69	245	193	2,068(22)
1948	1,228	13	641	28	47	350	203	2,510(21)
1949								
Jan.	77	1	35	0	2	19	15	149(1)
Feb.	81	1	29	1	8	20	13	153(3)
Mar.	80	0	37	0	2	13	13	145(3)
Apr.	101	0	35	1	6	21	20	184(1)
May	116	0	58	2	7	31	25	239(4)
June	137	0	69	4	6	28	23	267(5)
July	147	1	62	6	4	36	31	287(1)
Aug.	103	0	70	2	8	39	26	248(2)
Sept.	112	0	67	3	6	33	27	248(2)
Oct.	142	0	73	1	10**	33	39	298(6)
Nov.	123	0	64	3	4**	24	35	253(1)
Dec.	131	1	74	1	6**	54	35	302(3)
	1350	4	673	24	69	351	302	2773(32)
1950								
Jan.	91	0	37	3	5	20	25	181(5)
Feb.	56	0	24	1	7	18	26	132(1)
Mar.	49	1	46	2	5	21	21	145(1)
Apr.	75	0	58	0	4	39	19	195
May	109	1	62	2	9**	40	20	243(3)
June	117	2	76	4	11	38	27	275(2)

(a) One-half mile to two miles from nearest production.
(b) Over two miles from nearest production.
(c) Total wildcats (Nears and fars not distinguished until 1941).
* Figures in parentheses refer to number of producing wells included in total which had previously been completed as dry holes.
** Includes one gas well.

Permits to Drill Wells*
Summary by Years, 1943-1948
and by Months, January 1949 - June 1950

	Wildcat	Pool	SWD	Structure Tests	Wells Reworked: Wildcat	Wells Reworked: Pool	Wells Reworked: Other	Secondary Recov.: Water Input	Secondary Recov.: Gas, Air Inputs	Total
1943	557	1,323	37	20	42	192	24	39	135	2,369
1944	674	1,581	27	60	37	205	142	54	23	2,803
1945	524	1,450	19	53	29	170	150	112	7	2,514
1946	705	1,732	15	102	15	98	79	82	18	2,846
1947	589	1,615	8	126	21	109	106	155	3	2,732
1948	727	2,107	8	185	5	85	101	509	1	3,728
1949										
Jan.	43	126	0	6	0	6	2	22	2	207
Feb.	39	92	0	1	3	8	0	3	0	146
Mar.	37	111	2	0	0	5	1	2	1	159
Apr.	72	200	0	0	2	2	15	26	1	318
May	65	163	0	0	1	6	88	10	0	333
June	69	217	7	1	0	7	2	2	1	306
July	79	216	1	0	1	4	4	19	0	324
Aug.	76	189	4	1	1	9	0	4	0	284
Sept.	77	182	2	6	2	5	40	5	0	319
Oct.	114	234	4	0	5	12	5	30	0	404
Nov.	90	203	3	0	2	7	4	15	0	324
Dec.	110	222	3	5	2	7	26	15	0	390
	871	2155	26	20	19	78	187	153	5	3514
1950										
Jan.	52	101	2	0	1	1	8	23	1	189
Feb.	42	81	0	0	0	4	17	70	0	214
Mar.	37	130	0	2	2	6	6	0	0	183
Apr.	59	230	0	0	1	5	7	30	0	332
May	94	193	1	13	1	6	7	13	0	328
June	83	223	1	24	1	8	4	11	0	355

* Permits to drill are issued by the Dept. of Mines & Minerals, Springfield, Ill.

Wells in the New Pools*, June 27, 1950 (a)

County and Pool	Producing Wells	Abandoned Wells	Dry Holes	Drilling Wells	Locations
Bond: Beaver Creek North	2	0	0	0	1
Sorento	2	5	3	0	0
Woburn	26	2	5	0	0
Woburn South	18	1	2	0	0
Bond, Clinton: Beaver Creek	7	3	4	1	0
Bond, Montgomery: Panama	8	0	4	0	0
Christian: Assumption	4	0	0	0	0
Assumption North	125	2	8	0	0
Edinburg	1	0	0	0	0
Mt. Auburn	2	2	5	0	0
Clark: Weaver	12	1	4	5	1
Westfield East	7	0	12	0	0
Clay: Bible Grove South	2	0	6	0	0
Clay City North	14	2	8	0	0
Clay City West	15	2	8	0	0
Flora	21	9	17	1	0
Flora South	2	1	4	0	0
Iola South	2	0	1	0	0
Kenner	42	2	10	0	0
Kenner North	30	2	7	0	0
Kenner West	30	0	4	0	1
Oskaloosa	12	0	1	11	0
Passport	45	3	19	0	0
Riffle	5	0	4	0	0
Sailor Springs Central	1	0	1	0	0
Sailor Springs East	5	4	3	0	0
Stanford	16	1	12	0	0
Stanford South	17	2	4	0	0
Stanford West	3	0	2	0	0
Toliver East	4	0	8	0	0
Xenia	1	0	5	0	0
Clay, Effingham: Sailor Springs Cons.	552	47	170	3	0
Iola Consolidated	151	50	41	0	0
Clay, Wayne, Richland, Jasper:					
Clay City-Noble Consolidated	2308	548	661	14	1
Clinton: Bartelso South	2	0	2	0	0
Bartelso West	2	5	4	0	0
Beaver Creek South	13	2	6	0	0
Boulder	29	7	10	0	0
Carlyle North	18	0	10	9	0
Centralia West	6	3	9	0	0
Hoffman	24	26	9	0	0
Huey	0	3	0	0	0
Keyesport	5	0	5	1	0
Posey	1	1	4	0	0
Sandoval West	1	0	3	0	0
Shattuc	26	1	19	0	0
Clinton, Marion: Centralia	513	481	81	1	0

(a) For alphabetical list of oil and gas fields in Illinois, see page 67.

Wells in the New Pools*, June 27, 1950 (Continued)

County and Pool	Producing Wells	Abandoned Wells	Dry Holes	Drilling Wells	Locations
Coles: Mattoon	380	38	73	0	0
Westfield North	2	3	1	0	1
Crawford: New Bellair	1	1	4	0	0
Cumberland: Hidalgo North	1	0	1	0	0
Cumberland, Effingham: Lillyville	8	0	7	0	0
Edgar: Dudley	54	1	24	6	0
Elbridge	29	0	7	0	0
Inclose	2	2	1	1	0
Edwards: Albion East	23	4	17	0	0
Bone Gap	11	9	5	0	0
Bone Gap South	10	1	3	0	0
Browns South	3	2	7	0	0
Ellery North	1	1	0	0	0
Ellery South	4	1	5	0	0
Maplegrove	29	10	12	0	0
Maplegrove East	6	7	5	0	0
Maplegrove South	1	0	0	0	0
Mills Prairie	1	0	2	0	0
Mitchell	2	0	1	0	0
Parkersburg South	2	0	5	2	0
Samsville North	11	3	5	0	0
Edwards, Wabash: Browns	39	8	16	0	0
Edwards, Wayne: Bennington	41	4	6	0	0
Ellery	3	0	0	0	0
Edwards, White: Albion Consolidated	276	23	76	5	1
Effingham: Bible Grove North	3	3	2	0	0
Eberle	5	0	1	0	0
Elliottstown	1	0	1	0	0
Evers South	1	0	1	0	0
Hill	1	1	5	0	0
Mason	1	8	0	0	0
Fayette: Laclede	2	1	0	0	0
St. James	152	37	18	0	0
St. Paul	11	3	4	0	0
Fayette, Effingham: Louden	1961	194	197	3	3
Franklin: Akin	13	1	12	0	0
Akin West	3	0	1	1	0
Benton	158	85	13	0	0
Benton North	36	4	17	1	0
Bessie	1	0	3	0	0
Ewing	7	1	9	0	0
Sesser	14	5	14	1	0
Taylor Hill	1	0	2	0	0
Thompsonville East	6	0	4	0	0
Thompsonville North	66	4	40	0	0
Valier	1	0	1	0	0
West Frankfort	64	0	38	0	0
Whittington	13	1	12	3	0
Whittington South	2	0	0	1	0
Whittington West	12	0	9	0	1

Wells in the New Pools*, June 27, 1950 (Continued)

County and Pool	Producing Wells	Abandoned Wells	Dry Holes	Drilling Wells	Locations
Gallatin: Ab Lake	2	0	1	0	0
Cottonwood	4	1	6	1	0
Inman	21	4	17	0	0
Inman East Consol.	270	13	47	0	0
Inman West Consol.	90	7	35	2	0
Junction	17	1	10	1	0
Junction North	2	2	4	1	0
Omaha	33	4	19	2	1
Omaha East	11	0	2	0	0
Shawneetown	1	0	1	0	0
Shawneetown North	1	0	1	0	0
Hamilton: Aden South	5	0	1	2	0
Belle Prairie	10	1	10	0	0
Blairsville	30	6	10	1	0
Bungay Consolidated	84	5	31	0	0
Cantrell	12	1	2	3	0
Cantrell South	1	0	0	3	0
Dahlgren	7	35	8	0	0
Dale-Hoodville Cons.	378	77	61	1	0
Rural Hill	265	34	63	3	0
Rural Hill North	1	0	0	0	0
Rural Hill West	1	0	1	0	0
Thackeray	48	2	14	0	0
Walpole	80	1	33	2	0
Hamilton, Saline: West End	10	1	7	0	0
Jackson: Elkville	1	0	1	0	0
Jasper: Bogota	6	1	4	0	0
Bogota South	16	0	6	2	0
Hidalgo	1	2	2	0	0
Hunt City	1	0	0	0	0
Hunt City South	1	0	0	0	0
Newton	2	2	3	0	0
Ste. Marie	17	5	9	0	0
Ste. Marie East	1	3	1	0	0
Ste. Marie West	2	0	3	0	0
Willow Hill East	16	1	16	0	0
Jefferson: Belle Rive	4	1	6	0	0
Boyd	109	5	8	0	0
Coil West	12	3	4	0	0
Cravat	8	3	1	0	0
Divide	9	2	8	0	0
Divide East	31	3	15	1	2
Divide South	4	0	4	0	0
Divide West	43	3	5	0	0
Fitzgerrell	1	0	1	0	0
King	29	6	18	0	0
Markham City	13	6	9	0	0
Markham City West	30	1	9	0	0

Wells in the New Pools*, June 27, 1950 (Continued)

County and Pool	Producing Wells	Abandoned Wells	Dry Holes	Drilling Wells	Locations
Mt. Vernon	3	4	7	0	0
Nason	1	0	1	0	0
Roaches	3	10	7	0	0
Roaches North	33	1	4	0	0
Waltonville	3	1	6	0	0
Williams	13	0	3	2	0
Woodlawn	137	37	22	0	0
Jefferson, Marion: Dix	90	9	15	0	0
Jefferson, Wayne: Markham City North	10	5	6	0	0
Lawrence: Beman	15	6	2	0	0
Beman East	3	2	3	0	0
Helena	2	2	4	0	1
Ruark	19	3	22	0	0
Russellville (gas)	16	44	15	0	0
St. Francisville East	12	0	1	1	0
Sumner	2	0	5	0	0
Macoupin: Carlinville North	1	4	1	1	0
Plainview	1	0	4	0	0
Madison: Livingston	27	1	27	3	0
Livingston South	3	0	6	2	0
Marine	134	6	22	1	0
St. Jacob	44	10	5	0	0
Marion: Alma	2	2	4	0	0
Exchange	2	0	4	0	0
Iuka	2	1	3	0	0
Kinmundy	1	0	0	0	0
Miletus	14	0	2	0	0
Odin	29	0	6	0	0
Patoka	102	68	32	0	0
Patoka East	48	11	6	0	0
Raccoon Lake	32	0	4	0	0
Salem	2081	389	92	0	0
Tonti	82	11	12	1	0
Marion, Clinton: Fairman	13	14	15	0	0
Montgomery: Mt. Olive	2	5	5	0	0
Raymond	4	6	20	0	0
Morgan: Waverley (gas)	8	0	1	1	0
Perry: Craig	1	0	0	0	0
Tamaroa	2	2	3	0	0
Randolph: Sparta South	1	0	0	0	0
Richland: Amity	2	2	6	0	0
Bonpas	4	1	5	1	0
Calhoun East	5	0	7	1	0
Calhoun North	1	1	3	0	0
Olney Consol.	64	24	41	0	0
Olney South	5	2	2	1	0
Parkersburg North	1	0	1	0	0
Passport South	2	0	3	0	0
Ritter	1	0	0	1	2

Wells in the New Pools*, June 27, 1950 (Continued)

County and Pool	Producing Wells	Abandoned Wells	Dry Holes	Drilling Wells	Locations
Schnell	2	2	7	0	0
Seminary	6	2	5	0	0
Stringtown	30	0	14	0	0
Stringtown East	1	0	2	0	0
Richland, Edwards: Parkersburg Cons.	136	18	27	0	0
Parkersburg West	6	2	6	0	0
Richland, Jasper: Dundas East	36	6	31	0	0
Richland, Wayne: Calhoun Consol.	78	12	33	0	0
Saline: Eldorado	2	1	1	0	0
Long Branch	1	0	0	1	1
Sangamon: Roby	1	0	0	0	0
Shelby: Clarksburg	1	1	2	0	0
Lakewood	11	1	4	0	0
Shelbyville	1	4	3	0	0
Stewardson	6	0	0	0	0
Wabash: Browns East	45	2	13	0	0
Friendsville Central	3	0	3	0	0
Friendsville North	8	3	9	0	0
Keensburg South	2	1	12	0	0
Lancaster Central	8	5	6	0	0
Lancaster East	2	0	6	0	0
Lancaster South	3	2	5	0	1
Lexington	10	0	12	0	0
Maud Consol.	126	21	90	1	0
Maud North Consol.	200	8	57	8	0
Mt. Carmel	308	92	64	0	0
Rochester	28	4	9	0	0
Wabash, Edwards: Berryville Cons.	9	8	18	0	0
Wabash, Lawrence: Lancaster	74	14	31	0	0
Washington: Cordes	124	18	14	0	0
Dubois	6	12	6	0	0
Dubois West	1	0	3	0	0
Irvington	77	12	10	0	0
McKinley	13	4	8	0	0
Richview	1	0	5	0	0
Wayne: Barnhill	35	42	15	1	0
Cisne North	9	2	5	0	0
Coil	13	4	10	0	0
Covington South	5	3	6	0	0
Fairfield	63	1	21	1	0
Fairfield East	1	0	2	0	0
Goldengate North	2	0	1	0	0
Goldengate West	1	0	2	0	0
Half Moon	10	1	5	5	1
Johnsonville Consol.	342	35	70	0	0
Johnsonville North	1	0	1	0	0
Johnsonville South	15	5	8	1	0
Johnsonville West	8	4	8	0	0

Wells in the New Pools*, June 27, 1950 (Continued)

County and Pool	Producing Wells	Abandoned Wells	Dry Holes	Drilling Wells	Locations
Keenville	32	3	13	0	0
Mayberry	4	3	8	0	0
Merriam	1	0	2	0	0
Mt. Erie North	4	3	13	0	0
Orchardville	1	0	0	0	0
Zenith	2	0	3	0	0
Zenith South	12	0	7	0	0
Wayne, Edwards: Massilon	3	0	3	0	0
Wayne, Hamilton: Aden Consolidated	77	14	23	0	0
Wayne, White: Goldengate Consolidated	87	32	34	4	0
White: Bend	1	0	0	1	0
Burnt Prairie South	1	0	1	0	0
Carmi North	3	0	7	0	0
Centerville	4	1	5	0	0
Centerville East	57	9	16	1	0
Concord	92	7	12	0	0
Concord Central	8	0	4	0	0
Concord East Consol.	8	0	8	1	0
Concord North	4	0	3	0	0
Concord South	2	2	6	0	0
Crossville	2	4	3	0	0
Enfield	2	0	4	0	0
Epworth	9	2	5	0	0
Epworth East	6	1	1	0	0
Herald North	4	0	2	0	0
Iron	51	21	15	0	0
Maunie North	33	6	9	5	0
Maunie South	85	18	25	7	2
New Harmony South	2	4	6	0	0
New Harmony South (Ind.)	6	0	1	0	0
New Haven Consol.	26	1	8	1	0
Stokes-Brownsville	162	25	39	0	2
Storms	139	38	25	0	0
Sumpter	4	1	5	1	0
Sumpter South	9	0	5	0	0
Trumbull	17	3	9	1	0
White, Edwards: Phillipstown Cons.	247	42	92	3	0
White, Gallatin: Herald	132	20	67	8	2
Herald East	36	1	25	0	0
Roland	189	24	53	1	1
White, Hamilton, Wayne: Mill Shoals	150	37	45	0	0
White, Wabash, Edwards:					
New Harmony-Keensburg Consolidated	1088	225	171	5	1
Williamson: Marion	1	0	0	0	0
	17,101	3,509	4,318	168	27

* Fields discovered since January 1, 1937, with the exception of those which have been abandoned. For names of abandoned pools, see page 67.

Illinois Completions and Production

Since January 1, 1936

	Completions°	Producing Wells	Production (Thousands of barrels) New Fields 1/	Old Fields 1,2/	Total 3/
1936	93	52			4,445
1937	449	292	2,884	4,542	7,426
1938	2,536	2,010	19,771	4,304	24,075
1939	3,617	2,970	90,908	4,004	94,912
1940	3,755	3,080	142,969	4,678	147,647
1941	3,807	2,925	128,993	4,145	134,138
1942	2,017	1,179	101,837	4,753	106,590
1943	1,791	1,090(20)a/	77,581	4,675	82,256
1944	1,991	1,220(12)	72,946	4,467	77,413
1945	1,763	1,094(15)	70,839	4,371	75,210
1946	2,362	1,387(17)	70,174	5,123	75,297
1947	2,046	1,102(22)	61,455	5,004	66,459
1948	2,489	1,316(21)	59,623	5,185	64,808
1949					
January	148	80(1)	4,710	453	5,163
February	150	91(3)	4,402	439	4,841
March	142	82(3)	4,982	498	5,480
April	183	108(1)	4,778	470	5,248
May	235	125(4)	5,012	497	5,509
June	262	147(5)	4,876	493	5,369
July	286	158(1)	4,924	487	5,411
August	246	113(2)	5,124	527	5,651
September	246	121(2)	5,010	498	5,508
October	292	153(6)	4,993	497	5,490
November	252	130(1)	4,931	502	5,433
December	299	139(3)	4,911	569	5,480
	2,741	1,447(32)	58,653	5,930	64,583
1950					
January	176	99(5)	4,609	511	5,120
February	131	64(1)	4,360	466	4,826
March	144	57(1)	4,921	545	5,466
April	195	79	4,538	500	5,038
May	240	121(3)	4,882*	540*	5,422**
June	273	134(2)	4,623*	515*	5,138**

* Estimated by Illinois State Geological Survey.

** Estimated by Illinois State Geological Survey from Oil and Gas Journal Report.

1/ Production figures based on information furnished by oil companies and pipe line companies.

2/ Includes Devonian production at Sandoval and Bartelso.

3/ From the U. S. Bureau of Mines, except for the two latest months.

o Includes only oil and gas producers and dry holes.

a/ Figures in parentheses refer to number of producing wells included in total which had previously been completed as dry holes.

Stocks on hand of Crude Petroleum and Principal Refined Products a/

(In thousands of barrels)

Month (End of Month)	Year	Stocks of Crude Petroleum		Gasoline		Kerosene		Distillate Fuel Oil		Residual Fuel Oil	
		U.S.	Dist. No. 2 b/	U.S.	Central Rfg. Dist. c/	U.S.	Central Rfg. Dist. c/	U.S.	Central Rfg. Dist. c/	U.S.	Central Rfg. Dist. c/
May	1944	235,176	71,853	86,712	20,037	8,117	1,472	32,484	4,924	44,888	2,918
May	1945	223,151	73,403	88,330	21,476	8,574	1,527	29,511	3,878	34,333	2,048
May	1946	221,592	79,658	93,960	19,716	12,741	1,734	33,886	4,962	38,932	3,396
May	1947	237,768	69,828	95,209	18,384	12,609	1,352	34,279	3,170	39,992	2,887
May	1948	223,820	66,675	108,552	21,969	15,711	2,752	40,781	4,998	48,788	4,345
May	1949	273,912	81,932	121,602	27,457	21,546	3,639	57,442	8,227	63,576	5,551
June	1949	274,691	83,493	114,041	25,178	23,648	4,056	64,730	10,208	64,628	5,258
July	1949	267,586	79,702	111,217	24,327	24,826	4,781	71,553	12,001	66,084	4,974
August	1949	260,585	78,260	104,879	22,821	25,490	5,327	76,037	13,045	66,843	4,142
September	1949	251,689	75,636	101,799	21,696	26,650	5,367	83,213	13,200	67,117	3,602
October	1949	250,809	72,582	103,287	21,880	27,609	5,822	90,643	14,257	68,673	4,458
November	1949	256,010	74,120	104,707	21,457	25,267	5,315	88,212	12,991	65,112	4,107
December	1949	253,356	73,377	111,521	22,797	20,888	4,109	75,207	10,511	60,193	3,625
January	1950	246,610	69,818	125,298	26,073	18,260	3,173	63,932	7,900	55,808	3,172
February	1950	243,750	68,765	132,796	27,577	16,126	2,526	52,206	6,373	47,828	2,147
March	1950	241,098	67,478	133,766	28,375	13,001	1,720	37,777	4,199	41,860	2,114
April	1950	244,498	68,821	128,057	26,890	13,383	1,968	37,530	4,186	39,979	2,468
May 27	1950	240,842 d/	e/	122,757	24,515	16,075	2,803	40,607	5,628	39,308	2,507
June 10	1950	239,464 d/	e/	119,249	23,776	18,499	3,355	45,230	6,615	39,192	2,920

a/ U. S. Bureau of Mines, Monthly Petroleum Statements for May 1944 - April 1950.
b/ Includes the states of Illinois, Indiana, Kansas, Kentucky, Missouri, Michigan, Ohio, Oklahoma.
c/ Central Refining District is identical with the Bureau of Mines "Illinois, Indiana, Kentucky, etc." and comprises refineries in Illinois, Indiana, Kentucky, Michigan, Western Ohio and Wisconsin.
d/ U. S. Bureau of Mines.
e/ Not available.

ECONOMIC STATEMENT

Mineral Economics Section

Crude oil from Illinois is marketed in substantial quantities in both the Central Refining District and in the western part of the Appalachian Refining District (District #2). The table shows the ratio of production in Illinois to runs-to-stills and includes both the Central Refining District and District No. 2 of the Appalachian Refining District.

	Runs-to-stills Central and Appalachian (District No. 2) Refining Districts*	Production in Illinois* Thousands of barrels	Illinois' Percent of Runs-to-stills
1949			
April	27,727	5,248	18.9
May	30,019	5,509	18.4
June	27,681	5,369	19.4
July	29,734	5,411	18.2
August	29,297	5,651	19.3
September	29,752	5,508	18.5
October	32,419	5,490	16.9
November	29,599	5,433	18.4
December	31,945	5,480	17.2
1950			
January	33,159	5,120	15.4
February	29,201	4,826	16.5
March	34,125	5,466	16.0
April	30,223	5,038	16.7
May	32,906**	5,422**	16.5**

* U. S. Bureau of Mines Monthly Petroleum Statements.
** Estimated by Illinois State Geological Survey.

Shipments of Illinois Crude Petroleum
(Thousands of barrels)

	Ill.	Ind.	Ky.	Mich.	N.Y.	Ohio	Penn.	W.Va.
1949								
April	1,786	423	79	424	91	2,515	-	-
May	1,619	418	59	405	172	2,553	-	1
June	2,004	309	76	332	81	2,163	-	-
July	1,952	506	162	341	136	2,265	-	-
August	1,841	355	124	310	157	2,425	38	1
September	1,847	456	452	291	157	1,961	40	1
October	1,903	390	436	200	211	2,269	32	-
November	1,753	399	414	234	39	1,749	49	23
December	1,748	426	471	130	252	1,741	42	17
1950								
January	1,688	319	361	126	214	2,465	65	15
February	1,775	329	294	160	163	2,082	43	17
March	2,210	368	140	190	247	2,738	33	19
April	1,380	225	111	180	304	3,049	45	-

Crude Oil Production in the United States

(Calculated from weekly report of the Oil and Gas Journal)

	Production (Thousands of barrels) January-June, 1950	Daily Average Production for June (Thousands of barrels)	Per Cent of Total
Texas	361,830	2,233	42.5
California	155,873	870	16.6
Louisiana	96,157	560	10.6
Oklahoma	75,678	422	8.1
Kansas	49,100	275	5.2
Illinois	32,109	171	3.3
Wyoming	27,251	161	3.1
New Mexico	23,228	127	2.4
Mississippi	17,893	104	2.0
Arkansas	14,381	79	1.5
Eastern Fields	10,779	62	1.2
Colorado	10,756	59	1.1
Michigan	8,180	46	.9
Indiana	5,117	30	.6
Kentucky	4,684	26	.5
Montana	4,264	23	.4
Utah	537	3	-
Alabama	299	2	-
Nebraska	287	2	-
Florida	196	2	-
	898,599	5,257	100.00

ILLINOIS STATE GEOLOGICAL SURVEY
Urbana, Illinois

GEOLOGIC COLUMN FOR SOUTHERN ILLINOIS

System or Series	Group or Formation, and Lithology*
Pleistocene	Glacial drift and loess
Pliocene	Chert gravel
Eocene	Sand and clay (Southern tip of state)
Paleocene	Sand and clay (Southern tip of state)
Cretaceous	Sand and clay (Southern tip of state)
Pennsylvanian	McLeansboro group - sh., ss., thin ls., and coal Carbondale group - sh., ls., ss., coal Tradewater group - ss., sh., and thin coal Caseyville group - ss., sh., and thin coal
Chester (Upper Mississippian) Series	Kinkaid - ls., sh. Degonia - ss. Clore - ls., sh., ss. Palestine - ss. Menard - ls., sh. Waltersburg - ss. Vienna - ls., sh. Tar Springs - ss. Glen Dean - ls., sh. Hardinsburg - ss. Golconda - ls., sh. Cypress - ss. Paint Creek - ls., sh., ss. Bethel - ss. Renault - ls., sh., ss. Aux Vases - ss.
Iowa (Lower Mississippian) Series	Ste. Genevieve (Levias - ls.; Rosiclare - ss.; Fredonia - ls.) St. Louis - ls. Salem - ls. Warsaw - ls. (Osage group) Keokuk - ls. (Osage group) Burlington - ls. (Osage group) Fern Glen - ls. (Osage group) Kinderhook - sh., ls., ss.
Mississippian and Devonian	Chattanooga - New Albany sh.
Devonian	Limestone (formations undifferentiated)
Silurian	Dolomite (formations undifferentiated)
Ordovician	Maquoketa - sh. Kimmswick - ls. Plattin - ls. Joachim - ls. St. Peter - ss.
Pre-St. Peter	Unidentified

*ls. - limestone; ss. - sandstone; sh. - shale

Chart A

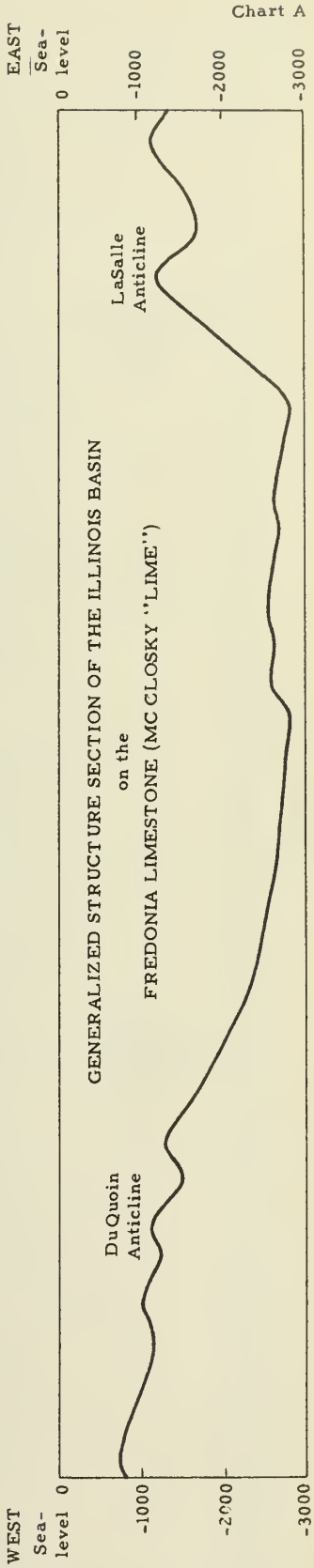

ILLINOIS STATE GEOLOGICAL SURVEY
Urbana, Illinois

Chart B

OIL AND GAS PRODUCING STRATA IN ILLINOIS

System or Series	Group or Formation	Producing Strata (Sandstone unless otherwise noted)	Pool: County	Approximate depth in feet
Pennsylvanian system	McLeansboro and Carbondale groups	Bellair 500	Bellair: Crawford, Jasper	560
		Upper gas sand	Casey: Clark	265
		Lower gas sand	Casey: Clark	310
		Casey	Casey: Clark	450
		Claypool	Johnson North: Clark	420
		Casey	Johnson North: Clark	465
		Upper Partlow	Johnson North: Clark	535
		Claypool	Johnson South: Clark	390
		Casey	Johnson South: Clark	450
		Upper Partlow	Johnson South: Clark	490
		Dykstra	Junction City: Marion	510
		Wilson	Junction City: Marion	610
		Pennsylvanian	Lawrence: Lawrence	290
		Shallow sand	Main: Crawford	510
		"	Martinsville: Clark	250
		Casey	Martinsville: Clark	500
		Upper Siggins	Siggins: Cumberland, Clark	370
		2nd and 3rd Siggins	Siggins: Cumberland, Clark	480
		Lower Siggins	Siggins: Cumberland, Clark	560
		Gas sand	Westfield: Clark, Coles, Edgar	280
		Pennsylvanian	York (1): Cumberland, Clark	590
	Tradewater and Caseyville groups	Several Sands	Albion Consol.: Edwards	1650-2100
		"	Allendale: Wabash, Lawrence	400-1500
		Robinson	Allison-Weger: Crawford	915
		"800"	Bellair: Crawford, Jasper	800
		Pennsylvanian	Benton: Franklin	1700
		"	Carlinville: Macoupin	380
		"	Carlinville North: Macoupin	440
		Biehl	Friendsville North: Wabash	1615
		Pennsylvanian	Gillespie-Benld gas (1): Macoupin	540
		"	Gillespie-Wyen: Macoupin	650
		Biehl	Grayville West: White, Edwards	1920
		Pennsylvanian	Herald: White, Gallatin	1060-1750
		"	Inclose: Edgar	340
		"	Inman: Gallatin	925
		"	Inman East Consol.: Gallatin	780
		"	Jacksonville gas (1): Morgan	330
		Lower Partlow	Johnson South: Clark	600
		Pennsylvanian	Junction: Gallatin	1430
		Petro	Junction City: Marion	610
		Pennsylvanian	Junction North: Gallatin	1565
		"	Keensburg South: Wabash	1145
		Biehl	Lancaster East: Wabash	1745
		Bridgeport	Lawrence: Lawrence, Crawford	800-950
		Buchanan	Lawrence: Lawrence, Crawford	1250
		Pennsylvanian	Litchfield (2): Montgomery	660
		"	Livingston: Madison	530
		Bartschi	Louden: Fayette, Effingham	1000
		Robinson	Main, Birds, etc.: Crawford	900-1000
		Biehl	Maud Consol.: Wabash	1720
		Pennsylvanian	Maunie South: White	1400
		Several Sands	Mt. Carmel: Wabash	1370-1520
		Pennsylvanian	Mt. Olive: Montgomery	600
		"	New Bellair: Crawford	1165
		Several Sands	New Harmony-Keensburg Consol.: White, Wabash, Edwards	720-1880
		Robinson	New Hebron: Crawford	940
		Biehl	Omaha: Gallatin	1335
		Pennsylvanian	Panama: Bond	575
		Several Sands	Phillipstown Consol.: White, Edwards	795-1900
		Pennsylvanian	Plainview: Macoupin	410
		"	Raymond: Montgomery	590
		"	Rochester: Wabash	1300
		"	Roland: White, Gallatin	x
		Buchanan	Ruark: Lawrence	1510
		Bridgeport	Russellville gas: Lawrence	760
		Buchanan	Russellville gas: Lawrence	1100

(1) Abandoned; (2) Abandoned, revived; (x) Undetermined

Chart C

System or Series	Group or Formation	Producing Strata (Sandstone unless otherwise noted)	Pool: County	Approximate depth in feet
Pennsylvanian	Tradewater and Caseyville groups	Pennsylvanian	Spanish Needle Creek (1): Macoupin	300
		"	Staunton gas (1): Macoupin	460
		"	Waggoner: Montgomery	610
		Petro	Wamac: Marion, Clinton, Washington	720
		Pennsylvanian	Warrenton-Borton: Edgar, Coles	160
		"	Waverly: Morgan	255
		"	Westfield East: Clark	400
Chester (Upper Mississippian) series	Degonia	Degonia	Albion Consol.: Edwards	2125
		"	Herald: White, Gallatin	1920
		"	Inman East Consol.: Gallatin	1690
		"	Maunie South: White	1905
		"	New Harmony-Keensburg Consol.: White, Wabash, Edwards	1925
		"	New Harmony South (Ind.): White	1850
		"	Phillipstown Consol.: White, Edwards	1975
	Clore	Clore	Epworth: White	2100
		"	Inman East Consol.: Gallatin	1725
		"	New Harmony-Keensburg Consol.: White, Wabash, Edwards	1980
		"	Phillipstown Consol.: White, Edwards	2010
		"	Roland: White, Gallatin	x
	Palestine	Palestine	Inman: Gallatin	1750
		"	Inman East Consol.: Gallatin	1840
		"	Inman West: Gallatin	1915
		"	Maud Consol.: Wabash	1775
		"	Maunie South: White	2010
		"	Mt. Carmel: Wabash	1580
		"	New Harmony-Keensburg Consol.: White, Wabash, Edwards	2000
		"	New Harmony South (Ind.): White	1950
		"	Omaha: Gallatin	1700
		"	Phillipstown Consol.: White, Edwards	2050
		"	Stokes-Brownsville: White	2085
	Waltersburg	Waltersburg	Albion Consol.: Edwards	2365
		"	Allendale: Wabash, Lawrence	1540
		"	Bend: White	2350
		"	Grayville West: White, Edwards	2380
		"	Helena: Lawrence	1780
		"	Herald: White, Gallatin	x
		"	Herald East: White, Gallatin	2290
		"	Inman: Gallatin	1990
		"	Inman East Consol.: Gallatin	1980
		"	Inman North: Gallatin	x
		"	Iron: White	2270
		"	Junction: Gallatin	1770
		"	Maud Consol.: Wabash	1940
		"	Maunie South: White	2210
		"	Mt. Carmel: Wabash	1690
		"	New Harmony-Keensburg Consol.: White, Wabash, Edwards	2150
		"	New Harmony South: White	2250
		"	New Harmony South (Ind.): White	2120
		"	Phillipstown Consol.: White, Edwards	2280
		"	Rochester: Wabash	1940
		"	Roland: White, Gallatin	2150
		"	Samsville (1): Edwards	2430
		"	Storms: White	2230
		"	Sumpter South: White	2570
	Tar Springs	Tar Springs	Albion Consol.: Edwards	2450
		"	Allendale: Wabash, Lawrence	1610
		"	Benton: Franklin	2100
		"	Browns: Edwards, Wabash	2365
		"	Centerville East: White	2460
		"	Concord: White	2270
		"	Concord South: White	2300
		"	Cottonwood: Gallatin	2315
		"	Dale-Hoodville Consol.: Hamilton	2430
		"	Eldorado: Saline	2205
		"	Epworth East: White	2360

(1) Abandoned; (x) undetermined

Chart D

System or Series	Group or Formation	Producing Strata (Sandstone unless otherwise noted)	Pool: County	Approximate depth in feet
Chester (Upper Mississippian) series	Tar Springs	Tar Springs	Grayville West: White, Edwards	2445
		"	Herald: White, Gallatin	2260
		"	Herald East: White, Gallatin	2390
		"	Inman East Consol.: Gallatin	2080
		"	Inman North: Gallatin	2180
		"	Inman West: Gallatin	2175
		"	Iola Consol. (2): Clay, Effingham	1890
		"	Iron: White	2385
		"	Kenner: Clay	2200
		"	Maud Consol.: Wabash	1960
		"	Maunie South: White	2245
		"	Mt. Carmel: Wabash	1790
		"	New Harmony-Keensburg Consol.: White, Wabash, Edwards	2200
		"	New Harmony South: White	2350
		"	New Haven: White	2110
		"	New Haven North: White	2175
		"	Omaha: Gallatin	1900
		"	Phillipstown Consol.: White, Edwards	2290
		"	Roland: White, Gallatin	2240
		"	Sailor Springs Consol.: Clay	2340
		"	Stokes-Brownsville: White	2295
		"	Storms: White	2350
		"	Sumpter: White	2575
		"	Walpole: Hamilton	2465
		"	West Frankfort: Franklin	2060
	Glen Dean	Glen Dean	Sailor Springs Consol.: Clay	2390
	Hardinsburg	Hardinsburg	Albion Consol.: Edwards	2635
		"	Inman East Consol.: Gallatin	2135
		"	Inman North: Gallatin	2340
		"	Iron: White	2500
		"	Junction: Gallatin	2120
		"	Maud Consol.: Wabash	2115
		"	New Harmony-Keensburg Consol.: White, Wabash, Edwards	x
		"	New Haven: White	2250
		"	Stokes-Brownsville: White	2630
		"	Whittington: Franklin	2310
	Golconda	Jackson	Mt. Carmel: Wabash	2020
		Golconda	St. James: Fayette	1490
	Cypress	Cypress-Weiler	Akin: Franklin	2835
		"	Albion Consol.: Edwards	x
		"	Albion East: Edwards	2800
		"	Allendale: Wabash, Lawrence	1920
		"	Ava-Campbell Hill (1): Jackson	780
		Carlyle	Bartelso: Clinton	980
		Cypress-Weiler	Bartelso West: Clinton	930
		Bellair 900	Bellair: Crawford, Jasper	890
		Cypress-Weiler	Benton North: Franklin	2440
		"	Bible Grove Consol.: Clay, Effingham	2490
		"	Bible Grove North: Effingham	2535
		"	Bible Grove South: Clay	2500
		"	Bone Gap South: Edwards	2710
		"	Brown: Marion	1660
		"	Browns: Edwards, Wabash	2640
		"	Browns East: Wabash	2570
		"	Carmi North: White	2930
		Carlyle	Carlyle: Clinton	1030
		Cypress-Weiler	Centerville East: White	2915
		Stein	Centralia: Clinton, Marion	1200
		Cypress-Weiler	Clay City-Noble Consol.: Clay, Wayne, Richland, Jasper	2635
		"	Clay City North: Clay	2650
		"	Clay City West: Clay	2700
		"	Concord: White	2625
		"	Concord Central: White	2610
		"	Dale-Hoodville Consol.: Hamilton	2680
		"	Dubois: Washington	1185
		"	Dubois West: Washington	1180
		"	Eberle: Effingham	2475

(1) Abandoned; (2) Abandoned, revived; (x) Undetermined

System or Series	Group or Formation	Producing Strata (Sandstone unless otherwise noted)	Pool: County	Approximate depth in feet
Chester (Upper Mississippian) series	Cypress	Cypress-Weiler	Epworth East: White	2730
		Carlyle	Frogtown (1): Clinton	950
		Cypress-Weiler	Grayville West: White, Edwards	2870
		Upper Lindley	Greenville gas (1): Bond	930
		Cypress-Weiler	Herald: White, Gallatin	2660
		"	Hoffman: Clinton	1190
		"	Inman East Consol.: Gallatin	2390
		"	Inman North: Gallatin	2505
		"	Inman West: Gallatin	2500
		"	Iola Consol. (2): Clay, Effingham	2125
		"	Iron: White	2710
		"	Irvington: Washington	1380
		"	Kenner West: Clay	2570
		"	Langewisch-Kuester (1): Marion	1600
		Kirkwood	Lawrence: Lawrence, Crawford	1400
		Cypress-Weiler	Louden: Fayette, Effingham	1495
		"	Mattoon: Coles	1830
		"	Maud Consol.: Wabash	2300
		"	Maud North Consol.: Wabash	2500
		"	Maunie South: White	2560
		"	Mt. Carmel: Wabash	2025
		"	New Harmony-Keensburg Consol.: White, Wabash, Edwards	2570
		"	New Haven: White	2450
		"	Odin: Marion	1745
		"	Parkersburg Consol.: Richland, Edwards	2830
		"	Patoka: Marion	x
		"	Patoka East: Marion	1350
		"	Phillipstown Consol.: White, Edwards	2720
		"	Posey: Clinton	1100
		"	Richview: Washington	1520
		"	Roland: White, Gallatin	2570
		"	Rural Hill: Hamilton	2705
		"	St. James: Fayette	1580
		"	Sailor Springs Consol.: Clay	2590
		"	Sailor Springs East: Clay	2690
		"	Sandoval West: Clinton	1420
		"	Santa Fe (1): Clinton	955
		"	Shattuc: Clinton	1280
		Sparta Gas	Sparta (1): Randolph	850
		Cypress-Weiler	Stokes-Brownsville: White	2665
		"	Storms: White	2655
		"	Sumpter: White	2865
		"	Tamaroa: Perry	1130
		"	Thompsonville North: Franklin	2750
		"	Trumbull: White	2845
		"	Whittington: Franklin	2540
		"	Woodlawn: Jefferson	1800
	Paint Creek	Paint Creek	Albion East: Edwards	2910
		Stray	Benton North: Franklin	2595
		Paint Creek	Dale-Hoodville Consol.: Hamilton	2900
		"	Herald: White, Gallatin	x
		"	Iola Consol. (2): Clay, Effingham	2255
		Stray	Louden: Fayette, Effingham	1530
		Paint Creek	Maud Consol.: Wabash	2480
		Stray	Maunie North: White	2830
		Paint Creek	New Harmony-Keensburg Consol.: White, Wabash, Edwards	2670
		"	Parkersburg Consol.: Richland, Edwards	2955
		"	Passport South: Richland	2665
		"	Phillipstown Consol.: White, Edwards	2775
		"	Roland: White, Gallatin	2750
		"	Rural Hill: Hamilton	3040
		"	Shattuc: Clinton	1420
		"	Stokes-Brownsville: White	2800
	Bethel	Bethel or Benoist	Albion Consol.: Edwards	2960
		"	Albion East: Edwards	2920
		"	Allendale: Wabash, Lawrence	2010
		"	Alma: Marion	1945
		"	Assumption North: Christian	1045
		"	Ayers gas: Bond	940
		"	Beaver Creek: Bond	1120

(1) Abandoned; (2) Abandoned, revived; (x) Undetermined

Chart F

System or Series	Group or Formation	Producing Strata (Sandstone unless otherwise noted)	Pool: County	Approximate depth in feet
Chester (Upper Mississippian) series	Bethel	Bethel or Benoist	Beaver Creek South: Clinton	1140
		"	Benton North: Franklin	2600
		"	Bible Grove Consol: Clay, Effingham	2680
		"	Boulder: Clinton	1190
		"	Boyd: Jefferson	2050
		"	Browns: Edwards, Wabash	2785
		"	Browns South: Edwards	2850
		"	Centerville East: White	2990
		"	Centerville North (1): White	2990
		"	Centralia: Clinton, Marion	1355
		"	Centralia West: Clinton	1440
		"	Clarksburg: Shelby	1770
		"	Clay City-Noble Consol.: Clay, Wayne, Richland, Jasper	2800
		"	Cordes: Washington	1260
		"	Cravat: Jefferson	2070
		"	Crossville: White	2880
		"	Dale-Hoodville Consol.: Hamilton	2950
		"	Dix: Jefferson, Marion	1950
		"	Dix South (1): Jefferson	1950
		"	Dubois: Washington	1370
		"	Dubois West: Washington	1350
		"	Elkville: Jackson	2000
		"	Fairman: Marion, Clinton	1435
		"	Fitzgerrell: Jefferson	2760
		"	Flora: Clay	2785
		"	Friendsville Central: Wabash	2330
		"	Grayville West: White, Edwards	2990
		"	Herald: White, Gallatin	2790
		"	Hoffman: Clinton	1320
		"	Huey: Clinton	1260
		"	Inman North: Gallatin	x
		"	Iola Consol. (2): Clay, Effingham	2290
		"	Iola South: Clay	2420
		"	Iron: White	2850
		"	Irvington: Washington	1535
		"	Johnsonville Consol: Wayne	2950
		"	Kenner: Clay	2690
		"	Kenner North: Clay	2760
		"	Kenner West: Clay	2705
		"	LaClede (2): Fayette	2335
		"	Lakewood: Shelby	1690
		"	Lancaster: Wabash, Lawrence	2535
		"	Lancaster North: Wabash	2295
		Tracey	Lawrence: Lawrence, Crawford	1650
		Bethel or Benoist	Louden: Fayette Effingham	1550
		"	McKinley: Washington	1000
		"	Maud Consol.: Wabash	2400
		"	Maud North Consol.: Wabash	2560
		"	Maunie North: White	2825
		"	Maunie South: White	2735
		"	Miletus: Marion	2140
		"	Mt. Carmel: Wabash	2100
		"	New Harmony-Keensburg Consol.: White, Wabash, Edwards	2700
		"	New Harmony South: White	2820
		"	Parkersburg Consol.: Richland, Edwards	2930
		"	Parkersburg South: Edwards	2815
		"	Patoka: Marion	1420
		"	Patoka East: Marion	1470
		"	Phillipstown Consol.: White, Edwards	2810
		"	Roaches North: Jefferson	1930
		"	Roland: White, Gallatin	2760
		"	Ruark: Lawrence	2065
		"	St. Francisville: Lawrence	1840
		"	St. Francisville East: Lawrence	1750
		"	St. Paul: Fayette	1900
		"	Sailor Springs Consol.: Clay	2785
		"	Salem: Marion	1770
		"	Samsville North: Edwards	2900
		"	Sandoval: Marion	1540
		"	Stokes-Brownsville: White	2810
		"	Storms: White	2805
		"	Tonti: Marion	1940

(1) Abandoned; (2) Abandoned, revived; (x) Undetermined

System or Series	Group or Formation	Producing Strata (Sandstone unless otherwise noted)	Pool; County	Approximate depth in feet
Chester (Upper Mississippian) series	Bethel	Bethel or Benoist	Waltonville; Jefferson	2465
		"	Woburn; Bond	1020
		"	Woodlawn; Jefferson	1960
	Renault	Renault	Ab Lake; Gallatin	2735
		"	Albion Consol.; Edwards	3000
		"	Albion East; Edwards	2925
		"	Iola Consol. (2); Clay, Effingham	2320
		"	Sesser; Franklin	2690
	Aux Vases	Aux Vases	Ab Lake; Gallatin	2770
		"	Aden Consol.; Hamilton, Wayne	3175
		"	Aden South; Hamilton	3245
		"	Akin; Franklin	3120
		"	Albion Consol.; Edwards	3045
		"	Albion East; Edwards	3020
		"	Allendale; Wabash, Lawrence	2280
		"	Barnhill; Wayne	3225
		"	Belle Prairie; Hamilton	3250
		"	Beman; Lawrence	1805
		"	Beman East; Lawrence	1805
		"	Bennington; Edwards, Wayne	3140
		"	Benton North; Franklin	2685
		"	Bible Grove Consol.; Clay, Effingham	2795
		"	Bible Grove South; Clay	2750
		"	Blairsville; Hamilton	3280
		"	Bone Gap South; Edwards	3020
		"	Boyd; Jefferson	2130
		"	Browns South; Edwards	2955
		"	Bungay Consol.; Hamilton	3290
		"	Carmi North; White	3220
		"	Centerville East; White	3075
		"	Cisne North; Wayne	3050
		"	Clay City-Noble Consol.; Clay, Wayne, Richland, Jasper	2940
		"	Coil; Wayne	2920
		"	Coil West; Jefferson	2720
		"	Concord; White	2905
		"	Concord Central; White	2900
		"	Concord North; White	2950
		"	Cooks Mills (1); Coles	1820
		"	Dale-Hoodville Consol.; Hamilton	3020
		"	Divide East; Jefferson	2620
		"	Dix; Jefferson, Marion	2000
		"	Eldorado; Saline	2865
		"	Ellery; Edwards, Wayne	3240
		"	Ellery South; Edwards	3210
		"	Epworth East; White	3000
		"	Ewing; Franklin	2835
		"	Fairfield; Wayne	3200
		"	Fairfield East; Wayne	3180
		"	Flora; Clay	2875
		"	Gays; Moultrie	1935
		"	Goldengate Consol.; Wayne, White	3180
		"	Goldengate West; Wayne	3230
		"	Grayville West; White, Edwards	3070
		"	Herald; White, Gallatin	2920
		"	Herald East; White, Gallatin	2930
		"	Herald North; White	2900
		"	Inman; Gallatin	2745
		"	Inman East Consol.; Gallatin	2715
		"	Inman North; Gallatin	2815
		"	Iola Consol. (2); Clay, Effingham	2325
		"	Johnsonville Consol.; Wayne	3020
		"	Johnsonville South (2); Wayne	3060
		"	Johnsonville West (2); Wayne	2960
		"	Junction North; Gallatin	2725
		"	Keenville; Wayne	2980
		"	Kenner; Clay	2835
		"	Kenner North; Clay	2790
		"	King; Jefferson	2725
		"	Lakewood; Shelby	1720
		"	Lancaster; Wabash, Lawrence	x

(1) Abandoned; (2) Abandoned, revived; (x) Undetermined

Chart H

System or Series	Group or Formation		Producing Strata (Sandstone unless otherwise noted)	Pool: County	Approximate depth in feet
Chester (Upper Mississippian) series	Aux Vases		Aux Vases	Lawrence: Lawrence	1810
			"	Louden: Fayette, Effingham	1630
			"	Markham City North: Jefferson, Wayne	2945
			"	Markham City West: Jefferson	2905
			"	Mattoon: Coles	1900
			"	Maud Consol.: Wabash	2545
			"	Maunie North: White	2930
			"	Maunie South: White	2840
			"	Miletus: Marion	2200
			"	Mill Shoals: Wayne, White, Hamilton	3220
			"	Mt. Carmel: Wabash	x
			"	Mt. Erie North: Wayne	3110
			"	Mt. Vernon: Jefferson	2665
			"	New Harmony-Keensburg Consol.: White, Wabash, Edwards	2825
			"	New Haven: White	2715
			"	Phillipstown Consol.: White, Edwards	2880
			"	Roland: White, Gallatin	2880
			"	Rural Hill: Hamilton	3140
			"	Rural Hill West: Hamilton	3230
			"	Sailor Springs Consol.: Clay	2845
			"	Salem: Marion	1825
			"	Sesser: Franklin	2700
			"	Shawneetown: Gallatin	2650
			"	Shelbyville: Shelby	1860
			"	Stanford South: Clay	2960
			"	Stewardson: Shelby	1940
			"	Stokes-Brownsville: White	2890
			"	Storms: White	3015
			"	Thackeray: Hamilton	3360
			"	Thompsonville North: Franklin	3100
			"	Tonti: Marion	2010
			"	Trumbull: White	3170
			"	Walpole: Hamilton	3070
			"	West End: Hamilton, Saline	3140
			"	West Frankfort: Franklin	2710
			"	Whittington West: Franklin	2680
			"	Williams: Jefferson	2570
			"	Woodlawn: Jefferson	1975
			"	Xenia: Clay	2790
Iowa (Lower Mississippian) series	Ste. Genevieve	Levias member	"Lower Ohara lime"	Aden Consol.: Hamilton, Wayne	3265
			"	Akin West: Franklin	3050
			"	Albion Consol.: Edwards	3110
			"	Albion East: Edwards	3100
			"	Allendale: Wabash , Lawrence	2300
			"	Barnhill: Wayne	3370
			"	Benton North: Franklin	2745
			"	Bessie: Franklin	2895
			"	Bible Grove Consol.: Clay, Effingham	2880
			"	Blairsville: Hamilton	3335
			"	Bone Gap South: Edwards	3060
			"	Boyd: Jefferson	2230
			"	Browns: Edwards, Wabash	2965
			"	Calhoun Consol.: Richland, Wayne	3140
			"	Centerville East: White	3175
			"	Clay City-Noble Consol.: Clay, Wayne, Richland, Jasper	3020
			"	Coil West: Jefferson	2790
			"	Concord: White	2930
			"	Concord East: White	2895
			"	Crossville: White	3100
			"	Dale-Hoodville Consol.: Hamilton	3050
			"	Divide: Jefferson	2715
			"	Divide West: Jefferson	2680
			"	Dundas East: Richland, Jasper	2905
			"	Ewing: Franklin	x
			"	Goldengate Consol.: Wayne, White	3250
			"	Herald: White, Gallatin	2965
			"	Inman: Gallatin	2735
			"	Inman East Consol.: Gallatin	2795
			"	Inman West: Gallatin	2830
			"	Johnsonville Consol.: Wayne	3120

(x) Undetermined

Chart 1

System or Series	Group or Formation		Producing Strata (Sandstone unless otherwise noted)	Pool: County	Approximate depth in feet
Iowa (Lower Mississippian) series	Ste. Genevieve	Levias member	"Lower Ohara lime"	Johnsonville North: Wayne	3190
			"	Keensburg East (1): Wabash	2705
			"	Keensburg South: Wabash	2715
			"	Keenville: Wayne	3060
			"	King: Jefferson	2770
			"	Lancaster: Wabash, Lawrence	2665
			"	Lancaster Central: Wabash	2740
			"	Lancaster West: Edwards, Wabash	2855
			"	Lawrence: Lawrence	2020
			"	Maplegrove South: Edwards	3250
			"	Massilon: Wayne, Edwards	3250
			"	Massilon South (1): Edwards	3315
			"	Maud Consol.: Wabash	2610
			"	Maud North Consol.: Wabash	2845
			"	Mills Prairie: Edwards	2925
			"	Mill Shoals: White, Hamilton, Wayne	3320
			"	Mt. Carmel: Wabash	2320
			"	Mt. Vernon: Jefferson	2755
			"	New Harmony-Keensburg Consol.: White, Wabash, Edwards	2900
			"	Olney Consol.: Richland	3005
			"	Omaha East: Gallatin	2850
			"	Parkersburg Consol.: Richland, Edwards	3070
			"	Parkersburg West: Richland, Edwards	3220
			"	Passport: Clay	3000
			"	Phillipstown Consol.: White, Edwards	3015
			"	Roaches: Jefferson	2170
			"	Roland: White, Gallatin	3000
			"	Rural Hill: Hamilton	3175
			"	Sailor Springs Consol.: Clay	2945
			"	Stokes-Brownsville: White	3035
			"	Thackeray: Hamilton	3440
			"	West Frankfort: Franklin	2765
			"	Whittington West: Franklin	2800
		Rosiclare member	Rosiclare	Aden Consol.: Hamilton, Wayne	3300
			"	Aden South: Hamilton	3335
			"	Akin West: Franklin	3080
			"	Albion Consol.: Edwards	3130
			"	Albion East: Edwards	3125
			"	Allendale: Wabash, Lawrence	2300
			"	Alma: Marion	2085
			"	Assumption North: Christian	1165
			"	Barnhill: Wayne	3400
			"	Beman: Lawrence	1850
			"	Beman East: Lawrence	1860
			"	Benton North: Franklin	2800
			"	Berryville Consol.: Wabash, Edwards	2900
			"	Bible Grove Consol.: Clay, Effingham	2840
			"	Bible Grove North: Effingham	2835
			"	Blairsville: Hamilton	3365
			"	Bone Gap: Edwards	3230
			"	Browns: Edwards, Wabash	2975
			"	Bungay Consol.: Hamilton	3395
			"	Calhoun Consol.: Richland, Wayne	3160
			"	Calhoun North: Richland	3155
			"	Clay City-Noble Consol.: Clay, Wayne, Richland, Jasper	3030
			"	Clay City North: Clay	3010
			"	Coil West: Jefferson	2870
			"	Cooks Mills North: Coles	1780
			"	Dale-Hoodville Consol.: Hamilton	3060
			"	Divide East: Jefferson	2700
			"	Divide West: Jefferson	2700
			"	Dix: Marion, Jefferson	2100
			"	Dundas East: Richland, Jasper	2920
			"	Ellery North: Edwards	3320
			"	Elliottstown: Effingham	2730
			"	Evers South: Effingham	2650
			"	Goldengate Consol.: Wayne, White	3275
			"	Half Moon: Wayne	3340
			"	Herald: White, Gallatin	3005
			"	Hidalgo North: Cumberland	2650
			"	Hunt City: Jasper	2540

(1) Abandoned

Chart J

System or Series	Group or Formation		Producing Strata (Sandstone unless otherwise noted)	Pool: County	Approximate depth in feet
Iowa (Lower Mississippian) series	Ste. Genevieve	Rosiclare member	Rosiclare	Iola Consol. (2): Clay, Effingham	2400
			"	Johnsonville Consol.: Wayne	3150
			"	Kenner: Clay	2875
			"	King: Jefferson	2815
			"	Lancaster Central: Wabash	2800
			"	Lancaster East: Wabash	2660
			"	Lawrence: Lawrence	1850
			"	Mattoon: Coles	2000
			"	Maud Consol.: Wabash	2670
			"	Maud North Consol.: Wabash	2860
			"	Maunie North: White	3030
			"	Maunie South: White	2900
			"	Mill Shoals: White, Hamilton, Wayne	3345
			"	Mt. Carmel: Wabash	2350
			"	Nason: Jefferson	2790
			"	New Harmony-Keensburg Consol.: White, Wabash, Edwards	2910
			"	Parkersburg Consol.: Richland, Edwards	3100
			"	Passport: Clay	3005
			"	Passport South: Richland	3025
			"	Patoka: Marion	1560
			"	Phillipstown Consol.: White, Edwards	2960
			"	Riffle: Clay	2735
			"	Roaches: Jefferson	2190
			"	Roaches North: Jefferson	2120
			"	Roland: White, Gallatin	3020
			"	Rural Hill: Hamilton	3200
			"	Sailor Springs Central: Clay	3015
			"	Sailor Springs Consol.: Clay	2950
			"	Sailor Springs North: Clay	2985
			"	Salem: Marion	1950
			"	Sesser: Franklin	2835
			"	Stanford: Clay	3000
			"	Stanford West: Clay	2980
			"	Stokes-Brownsville: White	3070
			"	Stringtown: Richland	2990
			"	Toliver East: Clay	2815
			"	Tonti: Marion	2125
			"	Trumbull: White	3260
			"	Wakefield (1): Jasper	3125
			"	West Frankfort: Franklin	2810
			"	Whittington West: Franklin	2780
			"	Woodlawn: Jefferson	2205
		Fredonia member	McClosky "lime"	Aden Consol.: Hamilton, Wayne	3350
			"	Aden South: Hamilton	3385
			"	Akin: Franklin	3270
			"	Akin West: Franklin	3130
			"	Albion Consol.: Edwards	3140
			"	Albion East: Edwards	3155
			"	Allendale: Wabash, Lawrence	2300
			"	Amity: Richland	2960
			"	Barnhill: Wayne	3450
			"	Belle Prairie: Hamilton	3420
			"	Belle Rive: Jefferson	3085
			"	Beman East: Lawrence	1880
			"	Bennington: Edwards, Wayne	3240
			"	Bennington South (1): Edwards	3240
			"	Benton North: Franklin	2850
			"	Bible Grove Consol.: Clay, Effingham	2810
			"	Bible Grove North: Effingham	2875
			"	Blairsville: Hamilton	3425
			"	Bogota: Jasper	3110
			"	Bogota South: Jasper	3055
			"	Bone Gap: Edwards	3240
			"	Bone Gap South: Edwards	3055
			"	Bonpas: Richland	3125
			"	Browns: Edwards, Wabash	3000
			"	Bungay Consol.: Hamilton	3430
			"	Burnt Prairie South: White	3415
			"	Calhoun Consol.: Richland, Wayne	3180
			"	Calhoun North: Richland	3170
			"	Carmi (1): White	3150
			"	Centerville: White	3370

(1) Abandoned; (2) Abandoned, revived

System or Series	Group or Formation		Producing Strata (Sandstone unless otherwise noted)	Pool: County	Approximate depth in feet
Iowa (Lower Mississippian) series	Ste. Genevieve	Fredonia member	McClosky "lime"	Centerville East: White	3230
			"	Centralia: Clinton, Marion	1575
			"	Cisne North: Wayne	3170
			"	Clay City-Noble Consol.: Clay, Wayne, Richland, Jasper	3050
			"	Clay City North: Clay	3020
			"	Clay City West: Clay	3065
			"	Coil: Wayne	2970
			"	Coil West: Jefferson	2880
			"	Concord: White	2990
			"	Concord Central: White	2970
			"	Concord North: White	3035
			"	Covington South: Wayne	3310
			"	Crossville: White	3125
			"	Dahlgren: Hamilton	3300
			"	Dale-Hoodville Consol.: Hamilton	3075
			"	Divide: Jefferson	2750
			"	Divide East: Jefferson	2750
			"	Divide South: Jefferson	2870
			"	Divide West: Jefferson	2750
			"	Dundas East: Richland, Jasper	2950
			"	Eberle: Effingham	2820
			"	Eldorado: Saline	2945
			"	Elk Prairie (1): Jefferson	2735
			"	Ellery: Edwards, Wayne	3345
			"	Ellery North (2): Edwards	3420
			"	Ellery South: Edwards	3300
			"	Evers: Effingham	2660
			"	Ewing: Franklin	2970
			"	Exchange: Marion	2730
			"	Flora: Clay	2965
			"	Flora South: Clay	2985
			"	Goldengate Consol.: Wayne, White	3310
			"	Goldengate North: Wayne	3310
			"	Gossett (1): White	3080
			"	Grayville West: White, Edwards	3190
			"	Half Moon: Wayne	3355
			"	Herald: White, Gallatin	3010
			"	Hidalgo (1): Jasper	2600
			"	Hill: Effingham	2570
			"	Hoodville East (1): Hamilton	3365
			"	Hunt City South: Jasper	2435
			"	Ingraham (1): Clay	3100
			"	Inman East Consol.: Gallatin	2800
			"	Inman North: Gallatin	2870
			"	Inman West: Gallatin	2875
			"	Iola Consol. (2): Clay, Edwards	2425
			"	Iola South: Clay	2580
			"	Iola West (1): Clay	2495
			"	Iron: White	3060
			"	Iuka: Marion	2870
			"	Johnsonville Consol.: Wayne	3160
			"	Johnsonville North: Wayne	3250
			"	Johnsonville South (2): Wayne	3200
			"	Johnsonville West (2): Wayne	3105
			"	Keensburg East (1): Wabash	2710
			"	Keenville: Wayne	3100
			"	Kell (1): Jefferson	2625
			"	Kenner: Clay	2930
			"	Kenner North: Clay	2970
			"	Kenner West: Clay	2870
			"	King: Jefferson	2840
			"	Lancaster: Wabash, Lawrence	2690
			"	Lancaster Central: Wabash	2815
			"	Lancaster South: Wabash	2720
			"	Lancaster West: Edwards, Wabash	2860
			"	Lawrence: Lawrence, Crawford	1860
			"	Lexington: Wabash	2970
			"	Lillyville: Cumberland, Effingham	2425
			Oblong "sand"	Main: Crawford	1340
			McClosky "lime"	Maple Grove: Edwards	3270
			"	Maple Grove East (1): Edwards	3215
			"	Marcoe (1): Jefferson	2750
			"	Markham City: Jefferson	3070
			"	Markham City North: Jefferson, Wayne	3075

(1) Abandoned; (2) Abandoned, revived

Chart L

System or Series	Group or Formation		Producing Strata (Sandstone unless otherwise noted)	Pool: County	Approximate depth in feet
Iowa (Lower Mississippian) series	Ste. Genevieve	Fredonia member	McClosky "lime"	Markham City West: Jefferson	3035
			"	Mason: Effingham	2500
			"	Mattoon: Coles	2010
			"	Maud Consol.: Wabash	2630
			"	Maud North Consol.: Wabash	x
			"	Maunie North: White	3030
			"	Maunie South: White	2920
			"	Maunie West (1): White	3040
			"	Mayberry: Wayne	3350
			"	Mayberry North (1): Wayne	3335
			"	Merriam: Wayne	3370
			"	Miletus: Marion	2350
			"	Mill Shoals: White, Hamilton, Wayne	3440
			"	Mt. Carmel: Wabash	2360
			"	Mt. Erie North: Wayne	3245
			"	Mt. Vernon: Jefferson	2800
			"	New Harmony-Keensburg Consol.: White, Wabash, Edwards	2930
			"	New Harmony South: White	3010
			"	New Haven: White	2840
			"	Newton (2): Jasper	2950
			"	Newton North (1): Jasper	2855
			"	Newton West (1): Jasper	2990
			"	Olney Consol.: Richland	3050
			"	Olney South (2): Richland	3055
			"	Omega: Marion	2490
			"	Parkersburg Consol.: Richland, Edwards	3130
			"	Parkersburg North: Richland	3085
			"	Parkersburg West: Richland, Edwards	3250
			"	Passport: Clay	3020
			"	Phillipstown Consol.: White, Edwards	3000
			"	Ridgway (1): Gallatin	2840
			"	Rinard (1): Wayne	3145
			"	Roaches: Jefferson	2250
			"	Roaches North: Jefferson	x
			"	Roland: White, Gallatin	3050
			"	Rural Hill: Hamilton	3230
			"	Russellville: Lawrence	1560
			"	Ste. Marie: Jasper	2840
			"	Ste. Marie West: Jasper	2815
			"	Sailor Springs Consol.: Clay	3000
			"	Salem: Marion	1990
			"	Schnell: Richland	3000
			"	Seminary: Richland	3200
			"	Sesser: Franklin	2860
			"	Shawneetown North: Gallatin	3045
			"	Stanford: Clay	3030
			"	Stanford South: Clay	3090
			"	Stanford West: Clay	3035
			"	Stokes-Brownsville: White	3120
			"	Storms: White	3055
			"	Stringtown: Richland	3040
			"	Stringtown East: Richland	3010
			"	Sumner: Lawrence	2260
			"	Thackeray: Hamilton	3505
			"	Thompsonville (1): Franklin	3120
			"	Toliver (1): Clay	2790
			"	Toliver East: Clay	2840
			"	Tonti: Marion	2130
			"	Trumbull: White	3290
			"	Valier: Franklin	2715
			"	Walpole: Hamilton	x
			"	West Frankfort: Franklin	2825
			"	Whittington: Franklin	2870
			"	Whittington West: Franklin	2900
			"	Willow Hill East: Jasper	2645
			"	Woodlawn: Jefferson	2200
			"	Zenith: Wayne	2970
	St. Louis		St. Louis ls.	Ina (1): Jefferson	3000
			Martinsville "sand"	Martinsville: Clark	480
			St. Louis ls.	Salem: Marion	2100
			"	Whittington: Franklin	3080
	St. Louis-Salem		Westfield ls.	Westfield: Clark, Coles, Edgar	330

(1) Abandoned; (2) Abandoned, revived; (x) Undetermined

System or Series	Group or Formation	Producing Strata (Sandstone unless otherwise noted)	Pool: County	Approximate depth in feet
Iowa Series (Lower Miss.)	Salem	Salem ls.	Aden Consol.: Hamilton, Wayne	3735
		"	Barnhill: Wayne	3795
		"	Jacksonville gas (1): Morgan	330
		"	Main: Crawford	1815
		"	Salem: Marion	2160
	Osage group	Carper	Johnson North: Clark	1325
		"	Martinsville: Clark	1340
Devonian system		Devonian ls.	Assumption: Christian	2325
		"	Assumption North: Christian	2280
		"	Bartelso: Clinton	2420
		"	Bartelso South: Clinton	2470
		"	Boulder: Clinton	2630
		"	Centralia: Clinton, Marion	2870
		Hoing	Colmar-Plymouth: Hancock, McDonough	450
		Devonian ls.	Irvington: Washington	3090
		"	Louden: Fayette, Effingham	3000
		"	Main: Crawford	2795
		"	Martinsville: Clark	1550
		"	Patoka: Marion	2835
		"	Salem: Marion	3430
		"	Sandoval: Marion	2920
		"	Sorento (2): Bond	1850
		"	Tonti: Marion	3500
		"	Woodlawn: Jefferson	3700
Dev.-Sil.		Devonian-Silurian ls.	Collinsville (1): Madison	1300
			Waverly gas: Morgan	980
Silurian system		Silurian ls.	McKinley: Washington	2240
		"	Marine: Madison	1735
		"	Mt. Auburn: Christian	1890
		"	Pittsfield (Pike Co.) gas (1): Pike	270
Ordovician system		"Trenton" ls.	Centralia: Clinton	3930
		"	Craig: Perry	3650
		"	Dupo: St. Clair	700
		"	Martinsville (1): Clark	2680
		"	St. Jacob: Madison	2260
		"	Salem: Marion	4500
		"	Shattuc: Clinton	4055
		"	Waterloo (2): Monroe	410
		"	Westfield: Clark, Coles, Edgar	2260
		"	Woburn South: Bond	3170

(1) Abandoned; (2) Abandoned, revived

Revised May 1, 1949

Chart N

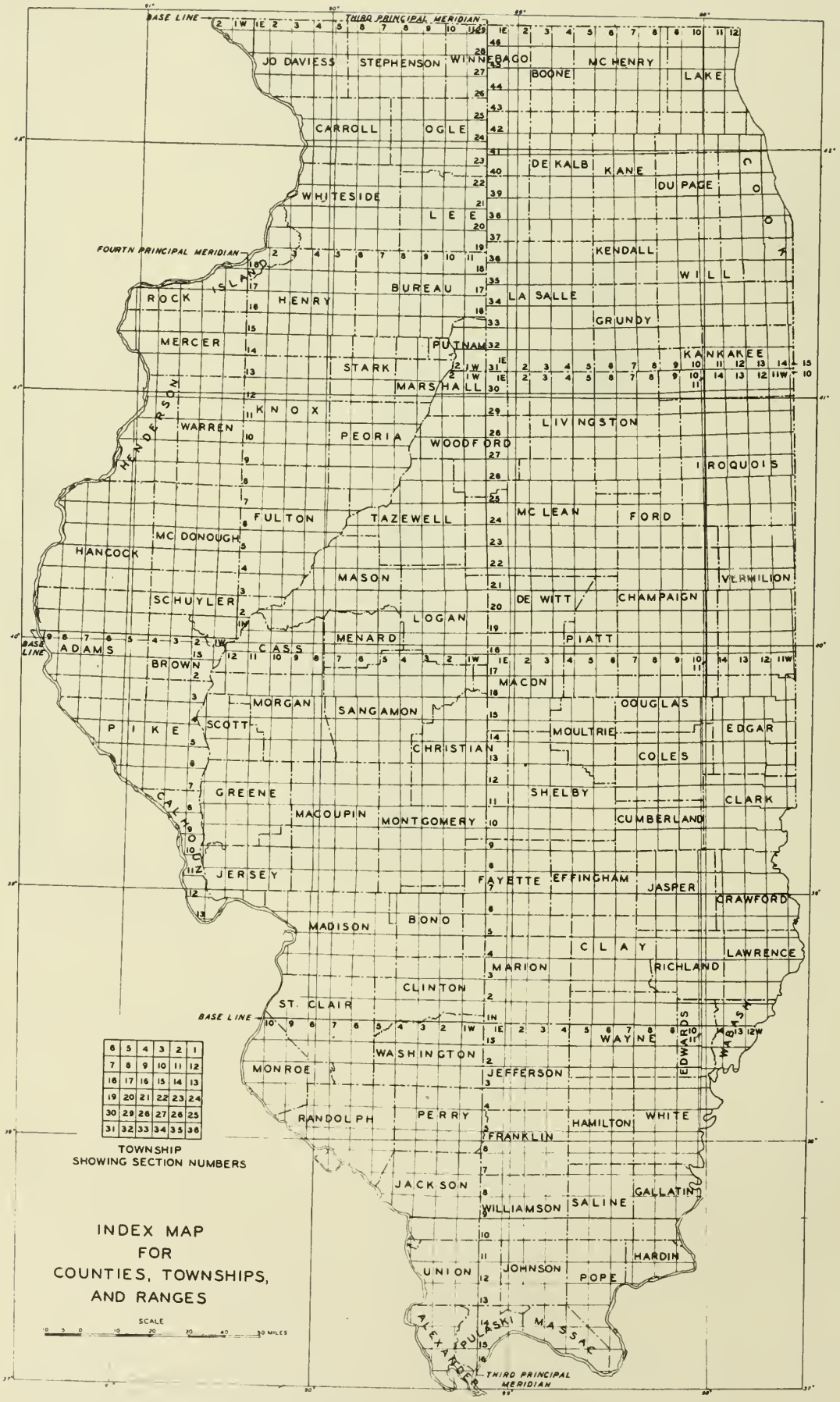
BASE LINE
THIRD PRINCIPAL MERIDIAN
FOURTH PRINCIPAL MERIDIAN
JO DAVIESS
STEPHENSON
WINNEBAGO
BOONE
MC HENRY
LAKE
CARROLL
OGLE
DE KALB
KANE
DU PAGE
WHITESIDE
LEE
KENDALL
WILL
ROCK ISLAND
HENRY
BUREAU
LA SALLE
GRUNDY
MERCER
PUTNAM
KANKAKEE
STARK
MARSHALL
HENDERSON
KNOX
WARREN
PEORIA
WOODFORD
LIVINGSTON
IROQUOIS
FULTON
TAZEWELL
MC LEAN
FORD
MC DONOUGH
HANCOCK
MASON
VERMILION
SCHUYLER
DE WITT
CHAMPAIGN
LOGAN
MENARD
PIATT
ADAMS
CASS
BROWN
MACON
MORGAN
SANGAMON
DOUGLAS
PIKE
SCOTT
MOULTRIE
EDGAR
CHRISTIAN
COLES
GREENE
SHELBY
CLARK
CALHOUN
MACOUPIN
MONTGOMERY
CUMBERLAND
JERSEY
FAYETTE
EFFINGHAM
JASPER
CRAWFORD
MADISON
BOND
CLAY
LAWRENCE
MARION
RICHLAND
CLINTON
ST. CLAIR
WAYNE
EDWARDS
WABASH
WASHINGTON
MONROE
JEFFERSON
RANDOLPH
PERRY
HAMILTON
WHITE
FRANKLIN
JACKSON
GALLATIN
WILLIAMSON
SALINE
HARDIN
UNION
JOHNSON
POPE
ALEXANDER
PULASKI
MASSAC
THIRD PRINCIPAL MERIDIAN
TOWNSHIP
SHOWING SECTION NUMBERS
INDEX MAP
FOR
COUNTIES, TOWNSHIPS,
AND RANGES
SCALE
MILES

DRILLING BY COUNTIES
WELLS COMPLETED BETWEEN MAY 31 AND JUNE 27, 1950,
AND WILDCAT WELLS DRILLING ON JUNE 27

(Abbreviations used in this report will be found on the last page.)
(Errata, old wells deepened, reconditioned old wells follow list of drilling wells.)

ADAMS COUNTY
1N, 6W, Camp Point Twp.
34, 147' from S. line, 2259' from W. line, SW. H. McClintock #1 Bruns. SD 1007' 6-27-50. Spd. 2-6-50 WF*

2N, 6W, Houstin Twp.
23, SW SE SE. Walter Vette #1 M. Haschemeyer. Drlg. 185' 6-27-50 Spd. 6-20-50 WF.

BOND COUNTY
6N, 2W, Mulberry Grove Twp.
16, NW NE SE. Miami Op. Co. #2 Besserman. Comp. 6-13-50 IP 14 BOP & 40 BW TD 2291' Devonian ls., top 2283' Spd. 5-21-50 Acidized 300 gals. Woburn South Pool.

16, 330' from N. line, 390' from W. line, NE SE. Miami Op. Co. #2-A Besserman. Comp. 6-27-50 IP 40 BOP & 2 BW TD 868' Cypress ss., top 860' Spd. 5-31-50 Shot 5 qts. Woburn South Pool. NEW PAY IN POOL.

BOONE COUNTY
46N, 3E, Manchester Twp.
33, 1373' from N. line, 1008' from W. line, NW. Edward H. Myers #1 Krupke. SD 425' 6-27-50 Spd. 5-9-50 WF.

CHRISTIAN COUNTY
11N, 4W, King Twp.
11, 25' from N. line, 25' from W. line, NW. M. A. Eisenstein #1 P. D. Cheney. D&A 6-20-50 TD 2068' Devonian ls., top 2043' Spd. 6-9-50 WF.

CLARK COUNTY
10N, 12W, Anderson Twp.
27, 990' from S. line, 1,000' from E. line, SE SE. Lynn Oil & Gas Co. & Collins Bros. #1 A. English. Drlg. 2030' 6-27-50 Spd. 5-26-50 WF.

10N, 13W, Martinsville Twp.
14, SW NE NE. Cooksey & English #1 Groves. D&A 6-13-50 TD 865' Pennsylvanian ss., top 500' Spd. 11-29-49 WF.

10N, 14W, Casey Twp.
36, NW SE SE. J. Lehwald #1 McFarland. Comp. 6-13-50 IP 2 BOP & 5 BW TD 475' Pennsylvanian ss., top 450' Spd. 6-7-50 Shot 60 qts. Martinsville Pool.

11N, 10W, Wabash Twp.
17, SW NE NW. W. W. Dayton #1 E. Smith. D&A 6-27-50 TD 2132' Devonian ls., top 2095' Spd. 6-1-50 WN** (Weaver Pool).

* Wildcat far - more than 2 miles from production.
** Wildcat near - from 1/2 to 2 miles from production.

CLARK COUNTY (Continued)

11N, 10W, Wabash Twp.

29, NW SE NW. W. W. Dayton #1 A. Cox. Comp. 6-27-50 IP 40 BOP TD 1972' Devonian ls., top 1942' Spd. 5-28-50 Acidized 750 gals. Weaver Pool.

29, 330' from N. line, 380' from W. line, NE SW. W. W. Dayton #1 W. Glover. Comp. 6-13-50 IP 70 BOP TD 1983' Devonian ls., top 1955' Spd. 2-16-50 Acidized 500 gals. Weaver Pool.

29, 330' from S. line, 380' from W. line, NW. W. Dayton #1 C. Hughes. D&A (SO) 6-13-50 TD 2058' Devonian ls., top 2028' Spd. 2-6-50 Acidized 500 gals. Weaver Pool.

29, 330' from S. line, 550' from E. line, NE NW. W. Dayton #1 Albert Lee. Comp. 6-13-50 IP 60 BOP TD 1975' Devonian ls., top 1946' Spd. 1-3-50 Acidized 500 gals. Weaver Pool.

29, SW SE NW. W. Dayton #1 F. Renner. Comp. 6-13-50 IP 125 BOP TD 1980' Devonian ls., top 1952' Spd. 12-20-49 Acidized 500 gals. Weaver Pool.

11N, 11W, Wabash Twp.

25, SW NE SE. W. W. Dayton #1 C. Pine. Drlg. 1130' 6-27-50 Spd. 6-23-50 WN (Weaver Pool).

11N, 14W, Parker Twp.

2, 750' from S. line, 330' from E. line, NE SW. Joe Brooks #1 Warner. D&A 6-20-50 TD 586' Pennsylvanian ss., top 420' Spd. 5-17-50 Westfield East Pool.

19, 180' from N. line, 440' from W. line, NW SW. F. A. Bridge #1 H. M. Christian. D&A 6-27-50 TD 280' Pennsylvanian ss., top 261' Westfield Pool.

CLAY COUNTY

3N, 5E, Songer Twp.

3, SE NW NE. F. B. Drlg. Co. #2 R. Harrell. Comp. 6-13-50 IP 60 BOP & 5 BW TD 2695' Bethel ss., top 2682' Spd. 5-17-50. Shot 9 qts. Oskaloosa Pool.

3, NE NW NW. I. White #2 F. Griffith. Comp. 6-20-50 IP 60 BOP TD 2648' Bethel ss., top 2632' Spd. 5-27-50 Oskaloosa Pool.

4N, 5E, Oskaloosa Twp.

26, SW SE SW. Texas #2 C. T. Gabbert. Comp. 6-13-50 IP 50 BOP & 3 BW TD 2613' Bethel ss., top 2600' Spd. 5-16-50 Shot 10 qts. Oskaloosa Pool.

27, SW SW SE. Texas #2 R. L. Harrell "B". Comp. 6-20-50 IP 65 BOP TD 2614' Bethel ss., top 2608' Spd. 5-31-50 Oskaloosa Pool.

28, 1072' from S. line, 1242' from E. line, SE SE. George & Wrather et al #1 E. Dow. D&A 6-6-50 TD 2817' Ste. Genevieve ls., top 2700' Spd. 5-28-50 WN (Oskaloosa Pool).

34, NW NE NE. Texas #1 E. Gammon Unit. Comp. 6-20-50 IP 129 BOP TD 2610' PB 2607' Bethel ss., top 2581' Spd. 5-25-50 Shot 10 qts. Oskaloosa Pool.

34, NW NW NE. Texas #1 R. L. Harrell "B". Comp. 6-20-50 IP 126 BOP TD 2611' Bethel ss., top 2594' Spd. 5-23-50 Oskaloosa Pool.

CLAY COUNTY (Continued)

4N, 5E, Oskaloosa Twp.

34, NE NE NW. Texas #1 H. A. Leach. Comp. 6-20-50 IP 105 BOP TD 2607' Bethel ss., top 2594' Spd. 6-1-50 Oskaloosa Pool.

4N, 6E, Louisville Twp.

34, SW SW SW. Aurora #1 H. Connell. D&A 6-13-50 TD 3065' Ste. Genevieve ls., top 2915' Spd. 6-1-50 WF.

5N, 5E, Larkinsburg Twp.

32, NE NE SE. Magnolia #1 V. Lewis. D&A (SO) 6-6-50 TD 2676' St. Louis ls., top 2665' Spd. 5-25-50 WF.

5N, 6E, Blair Twp. (Permit: NW NW NE)

17, NE NW NE. J. L. Black #2 G. Danks. D&A 6-20-50 TD 2571' Ste. Genevieve ls., top 2503' Spd. 9-18-50 WN (Iola Cons. Pool).

18, NE NW SE. J. L. Black #1 I. Danks. D&A 6-20-50 TD 2480' Ste. Genevieve ls., top 2448' Spd. 8-9-49. WN (Iola Cons. Pool).

19, NE NW NE. J. L. Black #3 Danks. D&A 6-20-50 TD 2510' Ste. Genevieve ls., top 2461' Spd. 9-25-49 WN (Iola Cons. Pool).

5N, 7E, Bible Grove Twp.

21, 295' from S. line, 330' from W. line, SW NE. Ryan Oil Co. #1 T. J. Murvin. D&A (SSO) 6-6-50 TD 2975' Ste. Genevieve ls., top 2822' Spd. 5-28-50 WN (Sailor Springs Cons. Pool).

35, NW SE SE. N. V. Duncan #5 Plater. Comp. 6-20-50 IP 12 BOP & 3 BW TD 3013' PB 2840' Aux Vases ss., top 2805' Spd. 12-12-49. Shot 160 qts. Sailor Springs Cons. Pool.

CLINTON COUNTY

2N, 2W, Clement Twp.

16, SW SW SW. J. Dunnill et al #1 Davis. D&A 6-27-50 TD 1323' Bethel ss., top 1297' Spd. 6-17-50 WN (Huey Pool).

2N, 3W, Wade Twp.

5, NE NE SE. P. M. Henderson #1 Koch. Drlg. 988' 6-27-50 Spd. 6-24-50 WN (Carlyle Pool).

3N, 2W, Irishtown Twp.

7, NE NE NW. R. J. McFarland #3 Vierregge-Mahlandt. Comp. 6-20-50 IP 7 BOP & 10 BW TD 1142' Bethel ss., top 1135' Spd. 5-22-50 Shot 15 qts. Beaver Creek South Pool.

7, NW NW SW. A. Schierman #1 Golder. Drlg. 885' 6-27-50 Spd. 6-22-50 WN (Beaver Creek South Pool).

3N, 3W, Wheatfield Twp.

1, NW SE NW. T. R. Kerwin #1 Bass. Comp. 6-20-50 IP 14 BOP & 5 BW TD 1153' Bethel ss., top 1147' Spd. 5-11-50 EXTENSION TO BEAVER CREEK POOL.

12, NW SW NE. H. H. Derington #1 R. C. Wilson. D&A 6-6-50 TD 1154' Bethel ss., top 1147' Spd. 5-17-50 WN (Beaver Creek South Pool).

CLINTON COUNTY (Continued)

3N, 3W, Wheatfield Twp.

13, NW NW NE. T. M. Conrey #1 Kneier. SD 1141' 6-27-50 Spd. 5-27-50 WN (Carlyle North Pool).

13, SW SE SW. J. Dunnill #1 Roechenhaus-Hempen Comm. D&A 6-6-50 TD 1173' Cypress ss., top 1014' Spd. 5-26-50 Carlyle North Pool.

13, NW SW NE. P. Williams #2 J. Jacobs. D&A 6-6-50 TD 1142' Paint Creek ss., top 1119' Spd. 6-3-50 WN (Carlyle North Pool).

23, NE NW SE. T. M. Conrey et al #3 Ruepke. Comp. 6-27-50 IP 27 BOP & 4 BW. TD 1123' Bethel ss., top 1118' Spd. 5-1-50 Shot 6 qts. Carlyle North Pool.

23, NW NW SW. H. H. Derington #1 I. C. Wills Comm. D&A 6-6-50 TD 1158' Bethel ss., top 1125' Spd. 5-25-50 Carlyle North Pool.

23, NW NE SE. P. P. Hughes #1 Hughes Est. Comp. 6-20-50 IP 22 BOP & 2 BW. TD 1136' Bethel ss., top 1129' Spd. 5-25-50 Shot 10 qts. Carlyle North Pool.

24, NE SW NW. T. M. Pruett #3 Golder. Comp. 6-6-50 IP 43 BOP & 3 BW TD 1148' Bethel ss., top 1143' Spd. 5-12-50 Shot 7 qts. Carlyle North Pool.

24, SE SW NW. T. Pruett #4 Golder. Comp. 6-6-50 IP 56 BOP TD 1146' Bethel ss., top 1133' Spd. 5-14-50 Shot 10 qts. Carlyle North Pool.

25, NW NW NW. H. Luttrell et al #2 Beckmeyer. D&A 6-27-50 TD 1170' Paint Creek ss., top 1136' Spd. 6-17-50. Carlyle North Pool.

35, NE SW NW. W. R. Braun #1 Albers. D&A (CDU)*** 6-27-50 Spd. 6-21-50 WN (Carlyle Pool).

COLES COUNTY

11N, 10E, Hutton Twp.

2, 400' from S. line, 330' from W. line, NE SW. A. M. Myers #1 Mann. SD 850' 6-27-50 Spd. 11-16-49 WF.

12N, 8E, Lafayette Twp.

24, 975' from N. line, 315' from E. line, SE. J. G. Pulliam #1-A G. Cashat. LOC 6-27-50 WF.

28, SW SW NE. C. W. Davey #1 F. Annis. LOC 6-27-50 WF.

CRAWFORD COUNTY

5N, 10W, Montgomery Twp.

6, 703' from S. line, 3775' from W. line, SW. Zanetis #1 L. R. Illyes. D&A 6-27-50 TD 965' Pennsylvanian ss., top 900' Spd. 6-16-50 WF.

5N, 11W, Montgomery Twp.

11, 264' from S. line, 860' from W. line, SW. W. Payne #1 V. Brasher. D&A 6-13-50 TD 965' Pennsylvanian ss., top 924' Spd. 5-29-50 Birds Pool.

14, 264' from N. line, 860' from W. line, NW. J. M. Carson #6 Dickenson. Comp. 6-27-50 IP 2 BOP TD 916' Pennsylvanian ss., top 892' Spd. 12-3-49. Birds Pool.

*** Completion data unreported; will be given when available; not included in total completions for month.

CRAWFORD COUNTY (Continued)

5N, 11W, Montgomery Twp.

20, 30' from N. line, 440' from E. line, SW SE. Yingling Oil & Min. #1-A A. Montgomery. D&A (SO) 6-6-50 TD 932' Pennsylvanian ss., top 862' Spd. 12-1-49 Birds Pool.

6N, 11W, Lamotte Twp.

10, NW SW SW. R. R. Willis #2 R. Fitzpatrick. Comp. 6-27-50 IP Fl. 500,000 cu. ft. gas. TD 972' PB 875' Pennsylvanian ss., top 866' Spd. 5-31-50 Swearingen Gas Pool.

6N, 13W, Martin Twp.

28, NW NE NW. E. Brown #2 J. W. Bailey. D&A (CDU) 6-27-50 Spd. 5-5-50 Main Pool.

CUMBERLAND COUNTY

9N, 7E, Spring Point Twp.

11, SE NE SE. J. L. Cowan #1 C. F. Tolch. Drlg. 2068' 6-27-50 Spd. 6-23-50 WF.

9N, 11E, Crooked Creek Twp.

6, 330' from S. line, 555' from E. line, N/2 SW. W. L. Pickens #1 Richardson. D&A (CDU) 6-27-50 Spd. 4-28-50 York Pool.

EDGAR COUNTY

12N, 11W, Elbridge Twp.

4, NW SW NW. F. B. Cline #1 John Arthur. D&A 6-13-50 TD 1253' Salem ls., top 1148' Spd. 5-17-50 WF.

12, NW NW NW. F. B. Cline #1 Nathan Sturgell. D&A 6-27-50. TD 957' Ste. Genevieve ls., top 931' Spd. 6-14-50 Elbridge Pool.

12N, 14W, Kansas Twp.

13, 550' from S. line, 330' from W. line, SE NW. Wm. A. Fullenkamp #5 Daisy Baber. Drlg. 130' 6-27-50 Spd. 6-17-50 WN (Inclose Pool).

13N, 11W, Paris Twp.

5, SW SE NE. E. Paul Spicer #1 J. Haase. D&A 6-13-50 TD 2139' Silurian ls., top 2124' Spd. 6-6-50 WF.

13N, 11W, Elbridge Twp.

16, 1600' from S. line, 330' from E. line, SE. B. F. Williams #1 Carrol Sizemore SD 1002' 6-27-50 Spd. 5-24-50 WF.

13N, 13W, Buck Twp.

10, 330' from N. line, 860' from E. line, NW NW. Livengood & Cooksey #3 L. Brinkerhoff "A". Comp. 6-26-50 IP 25 BOP TD 440' Pennsylvanian ss., top 397' Spd. 5-30-50 Shot 70 qts. Dudley Pool.

10, 370' from N. line, 860' from E. line, NW NW. Livengood & Cooksey #3-A L. Brinkerhoff "A". Comp. 6-13-50 TD 325' Pennsylvanian ss., top 308' Spd. 6-3-50 Shot 35 qts. Dudley Pool. IP 3 BOP & 225,000 cu. ft. gas.

10, 990' from N. line, 860' from E. line, NW NW. Livengood & Cooksey #4 L. Brinkerhoff "A". D&A (SO) 6-13-50 TD 450' Pennsylvanian ss., top 410' Spd. 6-10-50 Dudley Pool.

EDGAR COUNTY (Continued)

13N, 13W, Buck Twp.

10, 665' from N. line, 665' from E. line, NW NW. Livengood & Cooksey #5 L. Brinkerhoff "A" Comp. 6-20-50 IP 6 BOP TD 441' Pennsylvanian ss., top 400' Spd. 6-8-50 Shot 80 qts. Dudley Pool.

10, 1340' from N. line, 990' from W. line, NW. Livengood & Cooksey #6 L. Brinkerhoff "A" D&A 6-20-50 TD 453' Pennsylvanian ss., top 317' Spd. 6-12-50 Dudley Pool.

10, 370' from N. line, 330' from W. line, NE NW. Livengood & Cooksey #1-A L. Brinkerhoff "B". Comp. 6-20-50 IP 3 BO - 200,000 cu. ft. gas. TD. 330' Pennsylvanian ss., top 309' Spd. 5-23-50 Dudley Pool.

13N, 13W, Grandview Twp.

34, 668' from S. line, 330' from W. line, SW. A. J. Hahn #1 Hickman. D&A 6-13-50 TD 530' Pennsylvanian ss., top 525' Spd. 5-9-50 Grandview Pool.

13N, 14W, Kansas Twp.

10, 1035' from N. line, 330' from E. line, NW NW. A. N. Roth & R. Bartelmay #2-A Whisnand. POP 6-27-50 Spd. 11-8-49 WN (Warronton-Borton Pool).

14N, 11W, Hunter Twp.

12, SE SE SE. W. J. Reese #1 C. W. Rowe. D&A 6-6-50 TD 797' St. Louis ls., top 776' Spd. 5-9-50 WF.

14N, 11W, Stratten Twp.

28, NW SE NE. Paralex Oil Co. #1 L. Swinford. Csg. 858' 6-27-50 Spd. 5-20-50 Respud 6-15-50 WF.

14N, 13W, Buck Twp.

27, 330' from N. line, 430' from E. line, SW. Truman W. Drake #1 Lulu Newcomer. SD 450' 6-27-50 Spd. 9-19-49 WN (Dudley Pool).

16N, 11W, Prairie Twp.

5, SW SW NW. Carter #1 Busby. D&A 6-27-50 TD 1850' Silurian ls., top 1704' Spd. 6-17-50 WF.

16N, 13W, Young America Twp.

35, SE SW SW. J. H. Gano #1 Hill. D&A 6-6-50 TD 1040' Osage ls., top 1010' Spd. 4-27-50 WF.

EDWARDS COUNTY

1N, 10E, Shelby Twp.

8, NW SE SW. J. O. Blasinggame #1 J. W. Miller. D&A (SO) 6-27-50 TD 3287' Ste. Genevieve ls., top 3224' Spd. 6-2-50 Bennington Pool.

1N, 10E, Salem Twp.

12, SE NW NW. Sun Drlg. #1 M. Koenecke. RURT 6-27-50 WN (Maplegrove East Pool).

1N, 10E, Shelby Twp.

20, S/2 NW SE. W. W. Dayton & D. Slape #1 Koenecke. D&A 6-20-50 TD 3302' Ste. Genevieve ls., top 3219' Spd. 5-28-50 Maplegrove Pool.

EDWARDS COUNTY (Continued)

1N, 10E, Shelby Twp.

20, SW NE SW. A. J. Slagter, Jr. #1 Knaust. Comp. 6-13-50 IP 171 BOP & 2 BW TD 3239' Lower Ohara ls., top 3232' Spd. 5-11-50 EXTENSION TO MAPLEGROVE POOL.

29, NE SW NW. P. Fulk #1 Barnhart. D&A 6-27-50 TD 3297' Ste. Genevieve ls., top 3221' Spd. 6-12-50 WN (Maplegrove Pool).

1N, 14W, Salem Twp.

5, NE NE SW. Skiles Oil Corp. #1 Gadau-Crewell Comm. Drlg. 1570' 6-27-50 Spd. 6-23-50 WN (Parkersburg Cons. Pool).

8, 980' from N. line, 400' from W. line, NW SE. Cullum & Lawhead #1 E. Koehler. Comp. 6-13-50 IP 41 BOP & 23 BW TD 1394' Pennsylvanian ss., top 1387' Spd. 5-14-50 Parkersburg South Pool. NEW PAY IN POOL.

8, 335' from N. line, 330' from W. line, SW SE. Cullum & Lawhead #1 E. H. Maas. D&A 6-27-50 TD 1436' Pennsylvanian ss., top 1410' Spd. 6-23-50 Parkersburg South Pool.

1S, 11E, Bone Gap Twp.

6, SE NE SW. Skiles Oil Corp. #1 E. Dean. D&A 6-6-50 TD 3309' Ste. Genevieve ls., top 3200' Spd. 5-19-50 Bone Gap Pool.

2S, 10E, French Creek Twp.

25, NW NW SW. Calvert Drlg. & W. Duncan #1 Roosevelt. D&A 6-6-50 TD 2176' Pennsylvanian ss., top 2103' Spd. 5-25-50 WN (Albion Cons. Pool).

2S, 14W, Browns Twp.

6, 700' from N. line, 330' from E. line, NW NE. E. A. Obering #5 Fewkes-Shaw Comm. Comp. 6-13-50 IP 72 BOP TD 2258' Waltersburg ss., top 2251' Spd. 5-17-50 Albion Cons. Pool.

2S, 14W, French Creek Twp.

21, NW NW NW. Ill. Mid-Continent #1 C. Cowling. D&A (SO) 6-13-50 TD 3100' Ste. Genevieve ls., top 3006' Spd. 12-8-49 Acidized 3000 gals. Albion East Pool.

3S, 10E, Dixon Twp.

2, NE NW NE. Calvert & W. Duncan #1 Mickleberry. D&A 6-13-50 TD 2129' Biehl ss., top 2098' Spd. 6-6-50 Albion Cons. Pool.

14, SE SW SW. Nation Oil #1 Graham-Maxwell Comm. D&A (CDU) 6-27-50 Spd. 6-8-50 Albion Cons. Pool.

EFFINGHAM COUNTY

6N, 5E, Mason Twp.

6, NW SW SW. D. Hopkins #1 Beccue. D&A 6-20-50 TD 2462' Ste. Genevieve ls., top 2345' Spd. 6-7-50 WF.

6N, 6E, Union Twp.

25, SW NE SE. Skiles Oil Corp. #1 G. Schwengel. MIRT 6-27-50 WN (Sailor Springs Cons. Pool).

6N, 7E, Lucas Twp.

10, NE NW SE. Rea Drlg. Co. #1 Adams. D&A (CDU) 6-27-50 Spd. 6-10-50 Bible Grove North Pool.

EFFINGHAM COUNTY (Continued)

8N, 4E, Moccasin Twp.

19, 330' from N. line, 430' from E. line, SE SW. Dell Carroll #2 Newburn Est. Comp. 6-6-50 IP 30 BOP & 2 BW TD 1575' Cypress ss., top 1570' Spd. 5-12-50 Shot 10 qts. Louden Pool.

FAYETTE COUNTY

6N, 3E, Wheatland Twp.

4, NW SW SW. L. B. Hoss #1 Hinton. Spd. 6-26-50 WN (Louden Pool).

18, SE SW SW. R. Halbert et al #1 Reece. Comp. 6-6-50 IP 12 BOP & 5 BW TD 1792' PB 1617' Cypress ss., top 1600' Spd. 5-14-50 Shot 15 qts. EXTENSION TO ST. JAMES POOL.

7N, 3E, Avena Twp.

10, NE NW SW. Carter #1 S. Bail. DST 6-27-50 Spd. 6-22-50 WN (Louden Pool).

28, NE SE SE. G. Clark #1 Sinclair. D&A 6-20-50 TD 2007' Ste. Genevieve ls., top 1893' Spd. 6-3-50 WN (Louden Pool).

8N, 3E, Loudon Twp.

13, NE NE SE. Carter #2 Makin-Gregg. Comp. 6-13-50 IP 42BOP & 36 BW TD 1548' Cypress ss., top 1531' Spd. 5-25-50 Shot 40 qts. Louden Pool.

25, NW NE NW. W. L. Belden #1 Grant Hrs. Comp. 6-27-50 IP 96 BOP TD 1541' PB 1492' Cypress ss., top 1464' Spd. 6-2-50 Shot 85 qts. Louden Pool.

24, NW SE SW. W. L.Belden #2 (1) Groff-Grant. D&A (SO) 6-27-50 TD 1591' Cypress ss., top 1562' Spd. 6-6-50 Shot 65 qts. Louden Pool.

24, SE SW SE. W. L. Belden #2 Oliver Comm. D&A 6-6-50 TD 1600' Cypress ss., top 1580' Spd. 5-19-50 Louden Pool.

24, NE SE SE. J. R. Ruston #2 Griffen "A". Comp. 6-13-50 IP 56 BOP TD 1566' Cypress ss., top 1559' Spd. 5-25-50 Shot 10 qts. Louden Pool.

25, 100' from N. line, 763' from W. line, NE NW. R. H. Troop #1 Grant "A". Comp. 6-6-50 IP 4 BOP & 50 BW TD 1533' Cypress ss., top 1506' Spd. 5-12-50 Shot 50 qts. Louden Pool.

34, NE SE SE. H. Luttrell #4 DeLassus. Comp. 6-6-50 IP 95 BOP TD 1585' Cypress ss., top 1535' Spd. 5-21-50 Shot 140 qts. Louden Pool.

35, SE NW SW. H. Luttrell #3 Buzzard. Comp. 6-13-50 IP 130 BOP TD 1584' Cypress ss., top 1533' Spd. 5-14-50 Shot 120 qts. Louden Pool.

35, SW NW SW. H. Luttrell #4 Buzzard. Comp. 6-13-50 IP 76 BOP TD 1578' Cypress ss., top 1525' Spd. 5-28-50 Shot 140 qts. Louden Pool.

35, NW SW SW. H. Luttrell #4 Mills. Comp. 6-13-50 IP 72 BOP TD 1585' Cypress ss., top 1536' Spd. 5-25-50 Shot 140 qts. Louden Pool.

35, SE SW NE. Smith Oil Assoc. #3 Clow "B". Comp. 6-6-50 IP 70 BOP & 2 BW TD 1604' Cypress ss., top 1557' Spd. 4-27-50 Shot 80 qts. Louden Pool.

FAYETTE COUNTY (Continued)

8N, 3E, Loudon Twp.

35, NW SE SW. A. Valter #8 Myers. Comp. 6-13-50 IP 138 BOP TD 1600' Cypress ss., top 1560' Spd. 5-11-50 Shot 70 qts. Louden Pool.

35, SW NE SW. A. Valter #9 Myers. Comp. 6-13-50 IP 156 BOP TD 1592' Cypress ss., top 1537' Spd. 5-15-50 Shot 80 qts. Louden Pool.

FRANKLIN COUNTY

5S, 2E, Barren Twp.

36, NW NE NW. W. I. Lewis #3 Burns-Pickens et al. Comp. 6-20-50 IP 70 BOP & 35 BW TD 2843' Lower Ohara, Rosiclare, McClosky ls. Spd. 5-16-50 Acidized 6500 gals. Benton North Pool.

5S, 3E, Ewing Twp.

21, NW SE SW. Minerva Oil et al #1 Cook "B". D&A (SO) 6-20-50 TD 2952' Ste. Genevieve ls., top 2846' Spd. 5-29-50 Acidized 3500 gals. Whittington Pool.

28, NW NE NW. Minerva Oil et al #2 Alva. Comp. 6-27-50 IP 40 BOP & 2 BW TD 2559' Cypress ss., top 2555' Spd. 5-31-50 Shot 5 qts. Whittington Pool.

28, NW NW NE. Minerva Oil #1 Johnson. D&A 6-20-50 TD 3000'. Ste. Genevieve ls., top 2844' Spd. 6-10-50 Whittington Pool.

5S, 4E, Northern Twp.

24, NE SE NW. Skiles Oil Corp. #1 E. Hutchcraft. D&A (SO) 6-20-50 TD 3304' Ste. Genevieve ls., top 3176' Spd. 5-24-50 WF.

6S, 3E, Benton Twp.

4, NE NW NE. W. Duncan #1 U. S. Coal & Coke. Comp. 6-20-50 IP 41 BOP & 5 BW TD 2953' PB 2600' Cypress ss., top 2578' Spd. 5-24-50 DISCOVERY OF WHITTINGTON SOUTH POOL.

4, 330' from N. line, 330' from W. line, NW NE. W. Duncan #2 U. S. Coal & Coke. Comp. 6-27-50 IP 77 BOP & 3 1/2 BW TD 2591' Cypress ss., top 2586' Spd. 6-10-50 Whittington South Pool.

6S, 4E, Eastern Twp.

23, SW SE NW. Stewart Oil #7 U. S. Coal & Coke. Comp. 6-20-50 IP 12 BOP & 75 BW TD 2857' Cypress ss., top 2844' Spd. 5-13-50 Shot 40 qts. Akin Pool.

25, SE NW NW. P. Doran Est. #1 U. S. Coal & Coke. D&A 6-6-50 TD 3301' Ste. Genevieve ls., top 3182' Spd. 5-16-50 Akin Pool.

7S, 1E, Six Mile Twp.

11, NW NE SW. Tuley & Carter #1 Zeigler C. & C. Co. D&A 6-13-50 TD 2847' Ste. Genevieve ls., top 2615' Spd. 5-31-50 WF.

7S, 4E, Cave Twp.

2, SE NW NW. Carter #1 Trustees Tract #21. D&A 6-20-50 TD 3284' Ste. Genevieve ls., top 3130' Spd. 6-2-50 WN (Thompsonville North Pool).

12, SE NW NE. Carter #5 Trustees Tract #8. D&A 6-13-50 TD 3239' Ste. Genevieve ls., top 3232' Spd. 5-27-50 Thompsonville East Pool.

GALLATIN COUNTY

7S, 9E, Asbury Twp.

28, SE NE SW. M. & W. Drlg. Co. #2 Mills. Comp. 6-27-50 IP 6,500,000 cu. ft. gas. TD 2306' Tar Springs ss., top 2290' Spd. 5-23-50 Shot 10 qts. Cottonwood Pool.

7S, 10E, New Haven Twp.

21, SW SE NW. Gilliam Drlg. Co. #1 Decker. D&A (SSO) 6-6-50 TD 2965' Ste. Genevieve ls., top 2818' Spd. 5-21-50 WN (Herald East Pool).

8S, 8E, North Fork Twp.

4, 170' from N. line, 330' from W. line, NE NE. I. B. Greene #3 C. Patton. Comp. 6-27-50 IP 7 BOP TD 403' Pennsylvanian ss., top 340' Spd. 12-9-49. Omaha Pool.

4, W NE NE. Permit: 660' from S. line, 330' from W. line, NE NE. I. B. Green #4 C. W. Patton. D&A 6-27-50 TD 608' PB 403' Pennsylvanian ss., top 358' Spd. 6-1-50 Shot 20 qts. Omaha Pool.

8S, 9E, Ridgway Twp.

23, NW NE SE. C. E. Skiles #1 M. Bowling. Abd. Loc. 6-27-50 WN (Inman Pool).

26, SE SW NE. C. E. Skiles #1 Abell. Fsg. 6-27-50 Spd. 5-5-50 WN (Inman Pool).

8S, 10E, New Haven Twp.

7, SW NW NW. Carter #2 N. Hall. Comp. 6-27-50 IP 66 BOP TD 2469' Cypress ss., top 2451' Spd. 3-26-50 Shot 65 qts. Inman West Cons. Pool.

HAMILTON COUNTY

4S, 7E, Beaver Creek Twp.

15, SW NW NW. C. E. Brehm #1 Lasater-Wolfinger, D&A 6-20-50 TD 3298' Aux Vases ss., top 3279' Spd. 6-8-50 Blairsville Pool.

15, NW NW SW. C. E. Brehm #2 R. Spruell. Comp. 6-27-50 IP 170 BOP TD 3452' PB 3290' Aux Vases ss., top 3261' Spd. 5-31-50 Shot 15 qts. Acidized 6000 gals. Blairsville Pool.

15, NW SW NW. S. Garfield #1 Wolfinger. Comp. 6-20-50 IP 205 BOP TD 3465' PB 3390' Aux Vases ss., top 3273' Spd. 5-15-50 Blairsville Pool.

16, SW SE NE. C. E. Brehm #3 E. M. Smith. Comp. 6-6-50 IP 75 BOP TD 3450' PB 3270' Aux Vases ss., top 3260' Spd. 5-10-50 Shot 15 qts. Blairsville Pool.

16, NE NE SE. C. E. Brehm #1 R. Spruell. Comp. 6-20-50 IP 130 BOP & 8 BW TD 3447' Aux Vases ss. & McClosky ls. Spd. 5-18-50 Acidized 6000 gals. Blairsville Pool.

18, NW NW NW. B. Nation #1 Bell-Thompson. D&A 6-27-50 TD 3495' Ste. Genevieve ls., top 3315' Spd. 6-10-50 Belle Prairie Pool.

5S, 7E, Crook Twp.

15, SW NW SW. H. H. Weinart #1 Phipps. D&A 6-6-50 TD 3528' Ste. Genevieve ls., top 3449' Spd. 5-24-50 WN (Thackeray Pool).

HAMILTON COUNTY (Continued)

6S, 5E, Flannigan Twp.

11, NE SE NE. E. H. Kaufman #1 Beachman. Comp. 6-20-50 TD 3233' IP 588 BOP Aux Vases ss., top 3190' Spd. 5-24-50 Rural Hill Pool.

6S, 6E, Twigg Twp.

7, NE SE NW. J. L. Kennard #1 N. M. Dial. D&A 6-6-50 TD 3208' Ste. Genevieve ls., top 3143' Spd. 5-18-50 Rural Hill Pool.

14, NW NW NE. Calvert Drlg. Co. et al #1 Waring. D&A 6-6-50 TD 3299' Ste. Genevieve ls., top 3140' Spd. 5-16-50 Dale-Hoodville Cons. Pool.

24, SW SW SW. J. E. Carroll #1 G. V. Roundtree. Abd. Loc. 6-27-50 WN (Walpole Pool).

24, SE SW SW. Haesemeyer et al #1 G. V. Roundtree. Drlg. 1820' 6-27-50 Spd. 6-22-50 WN (Walpole Pool).

31, NW NE NW. Stewart Oil Co. #1 M. L. Parker. Comp. 6-6-50 IP 33 BOP & 15 BW TD 3218' Aux Vases ss., top 3206' Spd. 5-4-50 Shot 65 qts. Rural Hill Pool.

31, NW NW NW. Stewart Oil #2 W. Sloan. D&A (SO) 6-13-50 TD 3384' Ste. Genevieve ls., top 3248' Spd. 5-31-50 Rural Hill Pool.

7S, 5E, Flannigan Twp.

7, SE SE SW. George & Wrather & W. Duncan #1 R. P. Droit. Comp. 6-20-50 IP 430 BOP & 20 BW TD 3393' PB 3210' Rosiclare ss., top 3200' Spd. 5-31-50 DISCOVERY OF CANTRELL SOUTH POOL.

7S, 6E, South Twigg Twp.

4, NE NE SW. Oil Management #1 Fitzgerroll. D&A 6-27-50 TD 3400' Ste. Genevieve ls., top 3257' Spd. 6-9-50 WN (Walpole Pool).

JASPER COUNTY

5N, 9E, Small Wood Twp.

3, NW SE NW. Boyd & Brown #2 Fehrenbacher. Comp. 6-20-50 IP 20 BOP & 50 BW TD 3083' McClosky ls., top 3086' Spd. 5-28-50 Acidized 4000 gals. Bogota South Pool.

3, NW SW NE. L. L. Chevalier #2 W. Lawrence. Comp. 6-6-50 IP 100 BOP TD 3072' McClosky ls., top 3066' Spd. 5-10-50 Acidized 4000 gals. Bogota South Pool.

5, NW SE NE. Nation Oil Co. #1 Brackett. D&A (SO) 6-20-50 TD 3216' St. Louis ls., top 3200' Spd. 5-30-50 WN (Bogota Pool).

15, SW NW SW. Sanders & Fye #1 Birk. D&A 6-6-50 TD 3148' Ste. Genevieve ls., top 3060' Spd. 5-22-50 Wakefield Pool.

23, NE NE NW. W. A. Schuller #1 J. Blair. D&A 6-27-50 TD 3082' Ste. Genevieve ls., top 3001' Spd. 6-11-50 WN (Clay City-Noble Cons. Pool).

5N, 10E, Fox Twp.

7, SW SE SW. Shulman Bros. #3 A. King. Comp. 6-20-50 IP 80 BOP TD 2894' Aux Vases ss. & Rosiclare ls. Spd. 5-22-50 Clay City-Noble Cons. Pool. Acidized 5000 gals.

JASPER COUNTY (Continued)

5N, 10E, Fox Twp.

21, SE SE SE. Herchenroeder & Goldschmidt et al #1 C. W. & A. K. Younk. D&A 6-6-50 TD 2969' Ste. Genevieve ls., top 2845' Spd. 5-22-50 WN (Dundas East Pool).

6N, 9E, Wade Twp.

2, SW SW SW. J. R. Benson et al #1 Moncel. D&A (CDU) 6-27-50 Spd. 6-10-50 Newton West Pool.

6N, 9E, Small Wood Twp.

29, SE NE SE. J. Stapp #1 Fritschle. D&A 6-27-50 TD 3186' Ste. Genevieve ls., top 3069' Spd. 6-6-50 Bogota Pool.

34, E/2 SW SW. Jack Stapp #1 S. Stanley. Comp. 6-13-50 IP 235 BOP TD 3077' McClosky ls., top 3064' Spd. 5-18-50 Acidized 1000 gals. Bogota South Pool.

6N, 10E, Willow Hill Twp.

3, SW SW NW. H. F. Robison #1 A. N. Korner. Comp. 6-20-50 IP 68 BOP TD 2741' McClosky ls., top 2693' Spd. 5-16-50 Acidized 5500 gals. Clay City-Noble Cons. Pool.

7N, 8E, North Muddy Twp.

27, SE SE SW. Skiles Oil Corp. #1 H. R. Jones. Drlg. 2841' 6-27-50 Spd. 6-17-50 WF.

7N, 10E, Willow Hill Twp.

25, SE NE SW. J. W. Everhart #1 W. L. Way. D&A 6-20-50 TD 2632' Ste. Genevieve ls., top 2533' Spd. 6-10-50 WN (Clay City-Noble Cons. Pool).

JEFFERSON COUNTY

1S, 4E, Farrington Twp.

20, SE NW NW. Nat'l. Assoc. Pet. #3 Pritchard Hrs. Comp. 6-27-50 IP 70 BOP TD 2636' Aux Vases ss., top 2625' Spd. 6-6-50 Divide East Pool.

3S, 3E, Dodds Twp.

22, NE NE NW. D. Hopkins #1 Chambers. D&A 6-6-50 TD 2851' Ste. Genevieve ls., top 2767' Spd. 5-24-50 WN (King Pool).

22, NW SW NW. Magnolia #1 C. H. Adams. Comp. 6-20-50 IP 11 BOP & 1 BW TD 2931' PB 2825' McClosky ls., top 2800' Spd. 5-3-50 Acidized 3450 gals. King Pool

LAWRENCE COUNTY

2N, 11W, Denison Twp.

5, 530' from S. line, 330' from W. line, SW SW. Mossmer Oil Co. #1 A. Akin. Comp. 6-13-50 IP 18 BOP & 20 BW TD 1683' Cypress ss., top 1620' Spd. 5-13-50 Shot 130 qts. Lawrence Pool.

10, NE NE SW. J. E. Bauer #2 J. M. Brevoort. Comp. 6-13-50 IP 40 BOP & 180 BW TD 1467' PB 1463' Hardinsburg ss., top 1457' Spd. 10-10-49 St. Francisville East Pool. NEW PAY IN POOL.

18, 3926' from S. line, 990' from W. line, Sec. F. R. Stocker #1 J. Siegle. D&A 6-13-50 TD 2009' Ste. Genevieve ls., top 1899' Spd. 6-1-50 Lawrence Pool.

LAWRENCE COUNTY (Continued)

2N, 12W, Lukin Twp.

5, 1200' from S. line, 330' from W. line, NW. P. Edwards & C. Wood #1 B. Hinton. D&A (SO) 6-13-50 TD 2305' PB 1520' Ste. Genevieve ls., top 2202' Spd. 5-3-50 Shot 30 qts. WN (Lawrence Pool).

5, 330' from N. line, 380' from W. line, SW NW. C. Wood & P. Edwards #1-A B. T. Hinton. D&A (SO) 6-27-50 TD 1528' Pennsylvanian ss., top 1498' Spd. 6-8-50 Shot 15 qts. WN (Ruark Pool).

8, NW SW SW. Hayes Drlg. & Big Four #1 H. L. Hardacre. D&A 6-6-50 TD 1643' Spd. 5-15-50 Ruark Pool.

17, NW NW SW. W. Duncan #1 P. King. Comp. 6-13-50 IP 5 1/2 BOP TD 1662' PB 1580' Pennsylvanian ss., top 1561' Spd. 5-20-50 Shot 20 qts. Ruark Pool.

17, SE NW NW. Hayes Drlg. & Big Four #3 R. C. Horton. Comp. 6-27-50 IP 50 BOP TD 1620' Tar Springs ss., top 1612' Spd. 6-10-50 Ruark Pool.

17, NE SW NW. Hayes & Big Four #3 P. King. Comp. 6-20-50 IP 125 BOP TD 1630' Tar Springs ss., top 1622' Spd. 6-3-50 Ruark Pool.

2N, 12W, Denison Twp.

26, SE SE SW. Gopher Drlg. Co. #1 R. M. Shaw. D&A 6-13-50 TD 2230' Ste. Genevieve ls., top 2127' Spd. 5-27-50 Allendale Pool.

27, NE SE SE. P. O. Wall #2 L. Cunningham. D&A 6-6-50 TD 1997' Bethel ss., top 1986' Spd. 5-20-50 Allendale Pool.

2N, 12W, Lukin Twp.

29, SE NE SE. C. E. Foreman #1 W. H. Thompson. LOC 6-27-50 WN (Allendale Pool).

30, SE NE SE. T. M. Bane #1 L. A. Cunningham. D&A 6-27-50 TD 2251' Bethel ss., top 2236' Spd. 6-13-50 WN (Allendale Pool).

30, SE SW NW. B. Kidd #1 L. Schrader Comm. Drlg. 2454' 6-27-50 Spd. 6-20-50 WN (Lancaster East Pool).

2N, 13W, Lukin Twp.

12, NE SW NW. Calvert Drlg. #1 H. G. Albright. LOC 6-27-50 WN (Holena Pool).

12, SE NE NE. Gopher Drlg. Co. #1 J. L. Sodon. Drlg. 279' 6-27-50 Spd. 6-25-50 WN (Ruark Pool).

13, NW SE SE. Gopher Drlg. #1 C. Sharrett. D&A 6-27-50 TD 2500' Ste. Genevieve ls., top 2388' Spd. 6-7-50 WN (Lancaster North Pool).

3N, 11W, Lawrence Twp.

18, 946' from S. line, 949' from W. line, SW SE. Nation Oil Co. #1 G. Faith. Comp. 6-27-50 IP 15 BOP TD 1649' PB 1622' Cypress ss., top 1607' Spd. 5-24-50 Shot 20 qts. Lawrence Pool.

18, 1650' from S. line, 990' from W. line, Frac. SW. J. Zanotis #1-A J. L. Hudson. D&A (CDU) 6-27-50 Spd. 6-7-50 Lawrence Pool.

LAWRENCE COUNTY (Continued)

3N, 11W, Allison Twp.

27, NW SW SW. Ill. Mid-Continent #1 J. & H. E. Coen. D&A 6-20-50 TD 2012' Ste. Genevieve ls., top 1833' Spd. 6-6-50 WN (Lawrence Pool).

3N, 11W, Denison Twp.

28, NE NW NW. West Drlg. Co. #3 B. Lewis. Comp. 6-27-50 IP 14 BOP & 5 BW TD 1888' McClosky ls., top 1880' Spd. 5-20-50 Acidized 1500 gals. Lawrence Pool.

29, SE SW NE. F. L. Beard et al #1 S. & A. Biehl. D&A (SO) 6-20-50 TD 1894' Ste. Genevieve ls., top 1798' Spd. 5-28-50 Lawrence Pool.

29, NW NW SW. F. L. Beard #1 J. J. Earnst. D&A 6-27-50 TD 1935' Ste. Genevieve ls., top 1834' Spd. 6-16-50 Lawrence Pool.

29, 330' from S. line, 950' from W. line, SE NE. F. L. Beard #1 Gognat Comm. Comp. 6-20-50 IP 24 BOP & 50 BW TD 1852' PB 1849' McClosky ls., top 1846' Spd. 4-24-50 Acidized 1000 gals. Lawrence Pool.

29, SW SE SE. E. R. Parker #1 M. Payne. D&A (SO) 6-13-50 TD 1862' Ste. Genevieve ls., top 1802' Spd. 11-24-49 Lawrence Pool.

29, NW NE SE. D. M. Wallace #1 Biehl Comm. Comp. 6-20-50 IP 21 BOP & 40 BW TD 1856' McClosky ls., top 1848' Spd. 6-1-50 Acidized 1000 gals. Lawrence Pool.

31, 330' from S. line, 430' from E. line, NW SE. W. E. Bailor #2 R. Gould. Comp. 6-6-50 IP 110 BOP TD 1894' PB 1878' McClosky ls., top 1830' Spd. 4-26-50 Acidized 10,000 gals. Lawrence Pool.

32, NE NE NW. F. L. Board #2 Leighty Hrs. D&A (SO) 6-27-50 TD 1908' Ste. Genevieve ls., top 1792' Spd. 4-17-50 Lawrence Pool.

32, SW NE SW. R. A. Harris #2 A. Akin. Comp. 6-6-50 IP 11 BOP TD 1885' PB 1846' McClosky ls., top 1812' Spd. 12-3-49 Acidized 3,000 gals. Lawrence Pool.

33, NE SE SW. J. Zanotis et al #2 H. G. Conrad. Comp. 6-20-50 IP 20 BOP & 35 BW TD 1918' PB 1890' McClosky ls., top 1851' Spd. 5-10-50 Acidized 5000 gals. Lawrence Pool.

4N, 12W, Bond Twp.

3, NE SW NW. F. L. Beard #1 V. O. Parrott. Drlg. 960' 6-27-50 Spd. 6-7-50 WF.

5N, 11W, Russell Twp.

27, NE SW NW. J. L. Black #1 M. Montgomery. D&A 6-6-50 TD 1742' Ste. Genevieve ls., top 1595' Spd. 5-18-50 WF.

35, SE SW NW. N. V. Duncan #1 Allison. D&A (SO) 6-27-50 TD 1844' Ste. Genevieve ls., top 1624' Spd. 6-15-50 WF.

LOGAN COUNTY

19N, 3W, Broad Well Twp.

18, 376' from N. line, 375' from E. line, NE. G. H. Hubbard #1 Bogolka. SD 1323' 6-27-50 Spd. 5-2-50 Respud 5-3-50 WF.

MCDONOUGH COUNTY

5N, 4W, Tennessee Twp.

31, 228' from S. line, 195' from E. line, SE SW. Frank A. Shaeffer #1 Morrow. SD 590' 6-27-50 Spd. 6-20-50 WF.

MACOUPIN COUNTY

7N, 7W, Dorchester Twp.

14, 202' from S. line, 200' from E. line, SE SW. Roy Updike #1 Groves. D&A (SO) 6-13-50 TD 525' Pennsylvanian ss., top 514' Spd. 5-17-50 Shot 10 qts. Staunton Gas Pool.

9N, 6W, Honey Point Twp.

5, SW SE NE. Mid-Continent Pet. Co. #1 I. H. Bernhardt. LOC 6-27-50 WF.

MADISON COUNTY

4N, 5W, Saline Twp.

31, NW NW NE. W. H. Krohn #1 Bircher. LOC 6-27-50 WF.

4N, 6W, Marine Twp.

3, NW SW NE. J. A. McDowell #1 J. Mulvill. D&A 6-20-50 TD 1826' Devonian ls., top 1799' Spd. 6-7-50 Marine Pool.

22, NE SW SW. Mazzarino & Neary #1 Unger. D&A 6-27-50 TD 1895' Silurian ls., top 1860' Spd. 5-27-50 WN (Marine Pool).

6N, 6W, Olive Twp.

17, 330' from N. line, 10' from E. line, SE NW. W. H. Krohn #7 Kroeger. Comp. 6-27-50 TD 535' Pennsylvanian ss., top 520' IP 22 BOP Spd. 5-24-50 Shot 10 qts. Livingston Pool.

20, NE NW NE. Neary & Cahill #1 H. Sievers. D&A 6-6-50 TD 590' Spd. 5-31-50 Livingston Pool.

20, NW NE SE. Neary & Cahill #1 M. Sievers. D&A 6-27-50 TD 580' Spd. 6-17-50 WN (Livingston Pool).

20, 480' from N. line, 600' from E. line, SW NW. Rena Oil & Gas Co. #4 Herring. Comp. 6-27-50 IP 30 BOP TD 546' Pennsylvanian ss., top 523' Spd. 4-28-50 Shot 14 qts. Livingston Pool.

20, NW SE SW. Sohio #1 H. W. Schoenemann. Drlg. 255' 6-27-50 Spd. 6-22-50 WN (Livingston Pool).

28, SW NW SE. W. R. Brown #2 T. Karger. D&A 6-13-50 TD 577' Spd. 6-4-50 Livingston South Pool.

28, NE NE SW. George Zicos #2 (3) Repovsch. D&A 6-6-50 TD 570' Pennsylvanian ss., top 495' Spd. 5-23-50 Livingston South Pool.

30, 990' from N. line, 350' from E. line, NW NE. J. Kosl, Jr. #1 C. H. Schlechte. Comp. 6-6-50 IP 12 BOP & 20 BW TD 547' Pennsylvanian ss., top 533' Spd. 5-3-50 Shot 10 qts. Livingston Pool.

32, 544' from S. line, 1228' from W. line, NE. M. Fruend #3 Linenbroker. LOC 6-27-50 WN (Livingston South Pool).

MADISON COUNTY (Continued)

6N, 6W, Olive Twp.

32, 90' from S. line, 275' from W. line, NE SW. J. Kosl, Jr. #3 C. H. Wolf. LOC 6-27-50 WN (Livingston Pool).

6N, 7W, Omphghent Twp.

25, 250' from N. line, 385' from E. line, SE SE. J. Kesl, Jr. #1 C. Knackstedt. D&A (CDU) 6-27-50 Spd. 6-6-50 WN (Livingston Pool).

MARION COUNTY

1N, 1E, Centralia Twp.

3, SE SE SW. Texas #2 C. Aydt. Comp. 6-20-50 IP 8 BOP & 123 BW TD 1675' PB 1672' Cypress ss., top 1667' Spd. 5-15-50 Shot 10 qts. Raccoon Lake Pool.

3, 330' from S. line, 380' from W. line, NE SE. Texas #4 L. O. Meyer Unit. Comp. 6-6-50 IP 41 BOP & 22 BW TD 1666' Cypress ss., top 1638' Spd. 5-6-50 Shot 32 qts. Raccoon Lake Pool.

16, 330' from N. line, 144' from W. line, SE NW. H. Gardenhire #1 Craig. D&A 6-13-50 TD 2036' Ste. Genevieve ls., top 1972' Spd. 9-4-49 Brown Pool.

1N, 2E, Raccoon Twp.

24, SE SW NW. C. R. Winn #1 W. W. Blair. Drlg. 1810' 6-27-50 Spd. 6-24-50 WF.

1N, 3E, Haines Twp.

15, NE SE SE. G. H. Wickham #1 Spurgeon. LOC 6-27-50 WF.

2N, 1E, Odin Twp.

34, NW SE SW. Texas #1 G. Griner "B". Spd. 6-22-50 WN (Raccoon Lake Pool).

2N, 2E, Salem Twp.

7, SE NW NW. Ashland et al #7 R. Young. Comp. 6-6-50 IP 8 BOP TD 1771' Cypress ss., top 1751' Spd. 5-10-50 Shot 30 qts. Odin Pool.

4N, 3E, Kinmundy Twp.

19, 380' from S. line, 330' from E. line, NE SE. H. Luttrell #1 T. E. Robb. Comp. 6-13-50 IP 27 BOP & 35 BW TD 1917' Bethel ss., top 1910' Spd. 5-14-50 Shot 6 qts. DISCOVERY OF KINMUNDY POOL.

MASON COUNTY

19N, 10W, Lynchburg Twp.

3, SE SE NE. J. L. Pinkston #1 Grace Blessman. D&A 6-27-50 TD 1051' Trenton ls., top 946' Spd. 6-10-50 WF.

9, SE SE NW. Jacob L. Pinkston #1 Wm. Kramer. D&A 6-20-50 TD 668' Devonian ls., top 610' Spd. 4-27-50 WF.

15, SE SE NE. Jacob L. Pinkston #1 Ainsworth. D&A 6-20-50 TD 1684' Shakopee dol., top 1551' Spd. 5-19-50 WF.

MONROE COUNTY

3S, 8W, Prairie DuLong Twp.

28, NW SW NE. Hecker Oil Co. #1 Cowell. LOC 6-27-50 WF.

MONTGOMERY COUNTY

7N, 4W, Grisham Twp.

11, 990' from N. line, 360' from W. line, NW SE. L. L. Benoist #1 Ostermann. D&A (CDU) 6-27-50 Spd. 4-10-50 WF.

8N, 2W, Fillmore Twp.

8, 700' from S. line, 340' from E. line, SE SE. Mayor Drlg. #1 A. Bost. SD 1410' 6-27-50 Spd. 6-6-50 WF.

8N, 3W, East Fork Twp.

17, NE NW NW. W. Duncan #1 L. Padgett. LOC 6-27-50 WF.

10N, 1W, Audubon Twp.

15, 2330' from N. line, 2310' from W. line, SW. T. Doran #1 R. T. Jones. D&A 6-27-50 TD 1550' Ste. Genevieve ls., top 1505' Spd. 6-21-50 WF.

10N, 4W, Raymond Twp.

16, NW SW SW. O. A. Reed #2 W. E. Hitchings. D&A 6-20-50 TD 2003' Devonian ls., top 1898' Spd. 5-28-50 WN (Raymond Pool).

MORGAN COUNTY

13N, 8W, Waverly Twp.

15, C NE NE. Murwood Oil & Gas #1 O. Sims Comm. Tstg. 6-27-50 Spd. 11-9-49 WN (Waverly Pool).

PIKE COUNTY

3S, 2W, Chambersburg Twp.

12, 422' from N. line, 201' from W. line, NW SW. Charles Measley #1 Nichols. Csg. 6-27-50 Spd. 6-2-50 WF.

RICHLAND COUNTY

2N, 10E, Madison Twp.

4, NW SW NE. P. Hurst, Jr. #1 L. M. Beck et al. Junk Hole 6-27-50 TD 3279' Ste. Genevieve ls., top 3165' Spd. 6-8-50 Calhoun Cons. Pool.

23, SE NE SW. D. Baines et al #4 C. Sickmeir. Comp. 6-13-50 IP 90 BOP & 110 BW TD 3265' McClosky ls., top 3257' Spd. 5-16-50 Acidized 20,000 gals. Parkersburg West Pool.

23, SW NE SW. D. Baines et al #1 G. L. Winters. D&A 6-20-50 TD 3320' Ste. Genevieve ls., top 3202' Spd. 6-2-50 Parkersburg West Pool.

3N, 9E, Noble Twp.

3, SE NW SE. P. Fulk #1 H. E. Coen et al. TD 4786' 6-27-50 Spd. 5-16-50 WN (Clay City-Noble Cons. Pool).

10, 755' from N. line, 330' from W. line, SW SW. P. Fulk #1 C. Robards. Drlg. 1845' 6-27-50 Spd. 6-25-50 WN (Clay City-Noble Cons. Pool).

3N, 10E, Olney Twp.

24, SE SW SE. Superior #1 C. L. Jordan. Crg. 6-27-50 Spd. 6-4-50 Ritter Pool.

25, NW NE NE. Calvert Drlg. Co. #1 C. L. Jordan. Comp. 6-6-50 IP 991 BOF & 18 BW. TD 3210' Rosiclare ls., top 3198' Spd. 5-17-50 DISCOVERY WELL OF RITTER POOL.

RICHLAND COUNTY (Continued)

3N, 10E, Madison Twp.

32, SE SW SE. L. L. Chevalier #1 C. F. Maas. Fsg. 2854' 6-27-50 Spd. 6-16-50 WN (Calhoun Cons. Pool).

3N, 11E, Olney Twp.

30, 330' from N. line, 395' from W. line, Fract. SW. J. Stapp #1 S. Dobbs. WOC 6-27-50 Spd. 6-17-50 WN (Ritter Pool).

3N, 14W, Claremont Twp.

13, NE NE SE. McGaw & Hughes #1 E. Beaulieu. D&A 6-6-50 TD 2988' Ste. Genevieve ls., top 2908' Spd. 5-24-50 WF.

4N, 10E, Preston Twp.

13, SE SW NE. George & Wrather #1 McWilliams. D&A 6-20-50 TD 3199' St. Louis ls., top 3195' Spd. 6-7-50 Olney Cons. Pool.

4N, 14W, Claremont Twp.

29, SE NE SW. H. M. Horton #1 Brinkley Unit. WOC 6-27-50 Spd. 6-26-50 WF.

ST. CLAIR COUNTY

1S, 8W, Smithton Twp.

27, 1321.7' from N. line, 660' from W. line, NE SW. W. R. Braun #1 Dabb. D&A 6-20-50 TD 325' Spd. 5-30-50 WF.

SALINE COUNTY

7S, 5E, Tate Twp.

21, NE NE SE. S. Garfield #1 H. Patterson. Drlg. 3125' 6-27-50 Spd. 6-15-50 WN (West End Pool).

7S, 6E, Long Branch Twp.

29, NE SW NE. Talbott & Aberdeen Pet. #1 H. Harrelson. Drlg. 2747' 6-27-50 Spd. 6-18-50 WN (Long Branch Pool).

7S, 7E, Rector Twp.

36, NE NW NE. Skiles Oil Corp. #1 B. Bramlett. Drlg. 1400' 6-27-50 Spd. 6-25-50 WN (Roland Pool).

8S, 7E, Eldorado Twp.

8, SW SW SE. J. D. Turner #1 Kittinger. D&A 6-6-50 TD 1952' Palestine ss., top 1938' Spd. 5-25-50 Eldorado Pool.

17, SE NE NW. Ryan Oil #1 L. T. Stinson. Comp. 6-6-50 IP 12 BOP & 60 BW TD 1950' Palestine ss., top 1934' Spd. 5-9-50 Shot 20 qts. EXTENSION TO ELDORADO POOL. NEW PAY IN POOL.

SHELBY COUNTY

9N, 1E, Oconee Twp.

1, SW NE NW. E. R. Jones #1 Price. D&A 6-27-50 TD 1810' Ste. Genevieve ls., top 1797' Spd. 6-11-50 WF.

9N, 2E, Herrick Twp.

9, SW NW NE. A. Valter et al #1 R. Whittington. D&A 6-20-50 TD 3282' Silurian ls., top 3267' Spd. 5-27-50 WF.

SHELBY COUNTY (Continued)

10N, 5E, Prairie Twp.

34, 330' from N. line, 363' from W. line, SW NE. H. Luttrell et al #1 W. Moomaw. D&A 6-6-50 TD 2146' Ste. Genevieve ls., top 2044' Spd. 5-25-50 WN (Stewardson Pool).

11N, 4E, Shelbyville Twp.

20, NW NE NE. Miracle Drlg. #1 C. Compton. LOC 6-27-50 WN (Shelbyville Pool).

24, NE NW NW. M. H. Richardson #1 Miller Hrs. LOC 6-27-50 WN (Shelbyville Pool)

TAZEWELL COUNTY

26N, 3W, Washington Twp.

5, 6' from S. line, 356' from E. line, SE. J. Dietrich & S. Bauman #1 T. O. Short. SD 400' 6-27-50 Spd. 5-24-49 WF.

WABASH COUNTY

1N, 11W, Wabash Twp.

17, 638' from S. line, 1177' from W. line, NW NW. J. Dunbar #1 J. W. Whiteside. MIST 6-27-50 Spd. 6-20-50 WN (Allendale Pool).

1N, 12W, Wabash Twp.

13, 1430' from S. line, 1766' from W. line, SW. T. M. Bane #1 J. R. Wright. D&A 6-6-50 TD 2146' Bethel ss., top 2126' Spd. 5-25-50 Allendale Pool.

13, 3232' from S. line, 1114' from W. line, Sec. T. M. Bane #1 N. Wright. Comp. 6-27-50 IP 6 BOP TD 2135' Bethel ss., top 2116' Spd. 6-3-50 Shot 40 qts. Allendale Pool.

13, 720' from S. line, 920' from E. line, SE NW. J. S. Young, Jr. #7-A Keyser. Comp. 6-13-50 IP 55 BOP TD 2136' Bethel ss., top 2116' Spd. 4-18-50 Shot 75 qts. Allendale Pool.

13, 1380' from S. line, 990' from E. line, NW. J. S. Young, Jr. #8-A Keyser. D&A 6-6-50 TD 2318' Ste. Genevieve ls., top 2208' Spd. 5-20-50 Allendale Pool.

1N, 12W, Friendsville Twp.

18, NE NE SE. F. L. Beard #1 S. Canedy. D&A 6-27-50 TD 1638' Waltersburg ss., top 1636' Spd. 5-23-50 Allendale Pool.

1N, 13W, Friendsville Twp.

22, NW NE NW. Ashland #1 H. J. Bradshaw. D&A 6-13-50 TD 2830' Ste. Genevieve ls., top 2728' Spd. 5-23-50 WN (Lancaster South Pool).

1N, 13W, Lick Prairie Twp.

29, SE SE SE. Ashland et al #1 P. Deisher. Comp. 6-20-50 IP 9 BOP & 9 BW TD 2768' PB 2530' Bethel ss., top 2510' Spd. 5-19-50 Shot 50 qts. EXTENSION TO MAUD CONS. POOL.

31, NW NW SW. J. M. Zanetis #1 C. Groff. D&A 6-6-50 TD 2860' Ste. Genevieve ls., top 2759' Spd. 5-21-50 WN (Maud North Cons. Pool).

1N, 14W, Lick Prairie Twp.

23, SE NE SE. Hayes & Big Four #1 E. Slater. LOC 6-27-50 WF.

WABASH COUNTY (Continued)

1N, 14W, Lick Prairie Twp.

24, NE NE SW. Hayes & Big Four #1 E. Pixley. Junk Hole 6-27-50 TD 2323' Glen Doan ls., top 2314' Spd. 6-13-50 WF.

2N, 12W, Wabash Twp.

36, SE SE NE. J. W. McClurg #2 Peters. PROD (CDU) 6-27-50 Spd. 5-28-50 Allendale Pool.

1S, 13W, Bellmont Twp.

7, NE SW SE. D. Hopkins #1 Tennis. D&A 6-20-50 TD 2147' Tar Springs ss., top 2090' Spd. 6-11-50 Maud North Cons. Pool.

8, SE SE SW. George & Wrather #1 L. F. Berberich. D&A 6-27-50 TD 2580' Bethel ss., top 2556' Spd. 6-17-50 Maud North Cons. Pool.

17, NW NW NE. George & Wrather #1 J. W. Sterl. Comp. 6-20-50. IP 28 BOP TD 2577' Bethel ss., top 2565' Spd. 5-19-50 Shot 40 qts. Maud North Cons. Pool.

18, NW NE SE. Hayes & Wolf #4 Berberich "A". D&A 6-27-50 TD 2174' Tar Springs ss., top 2154' Spd. 6-7-50 Maud North Cons. Pool.

18, SE NW NE. D. Hopkins #2 (3) E. P. Steckler. D&A 6-13-50 TD 2626' Bethel ss., top 2606' Spd. 5-31-50 Maud North Cons. Pool.

18, NE NE NE. D. Hopkins #4 George Wirth. Comp. 6-20-50 IP 50 BOP & 17 BW TD 2584' Bethel ss., top 2577' Spd. 5-20-50 Shot 30 qts. Maud North Cons. Pool.

18, NW NE NE. D. Hopkins #5 G. Wirth. Comp. 6-13-50 IP 8 BOP & 8 BW TD 2598' Bethel ss., top 2580' Spd. 5-5-50 Shot 30 qts. Maud North Cons. Pool.

18, 260' from N. line, 390' from W. line, SE NE. D. Hopkins #7 George Wirth. Comp. 6-27-50 IP 65 BOP & 3 BW TD 2627' Tar Springs & Bethel ss. Spd. 5-16-50 Shot 50 qts. Maud North Cons. Pool.

19, SW NE NW. Miami Oper. Co. #2 M. Peters. D&A 6-20-50 TD 2626' Bethel ss., top 2612' Spd. 6-6-50 Maud North Cons. Pool.

1S, 13W, Mt. Carmel Twp.

22, NW SE SE. George & Wrather #3 J. Leipold. Comp. 6-27-50 IP 20 BOP TD 2429' Bethel ss., top 2416' Spd. 6-5-50 Shot 60 qts. Maud Cons. Pool.

22, SW SE NE. Hayes & Wolf #1 Gray Wolf. Comp. 6-20-50 TD 2455' Bethel ss., top 2446' Spd. 5-17-50 Shot 65 qts. Maud Cons. Pool. IP 10 BOP

27, NE SE NW. Wasson Oil #1 Crome. D&A 6-13-50 TD 2481' Bethel ss., top 2460' Spd. 6-3-50 Maud Cons. Pool.

2S, 13W, Coffee Twp.

4, 909' from N. line, 330' from W. line, NW NW. C. E. Skiles #2 Ewald-Alka. Comp. 6-6-50 IP 112 BOP TD 2560' Cypress & Bethel ss. Spd. 5-7-50 Maud North Cons. Pool. Shot 100 qts.

WABASH COUNTY (Continued)

2S, 13W, Bellmont Twp.

5, 990' from S. line, 1650' from E. line, NW. C. E. Skiles #8 R. Ewald Hrs. Comp. 6-6-50 IP 10 BOP TD 2620' Bethel ss., top 2606' Spd. 3-28-50 Shot 30 qts. Maud North Cons. Pool.

5, 1147' from N. line, 330' from W. line, NW. C. E. Skiles #17 R. Ewald Hrs. Comp. 6-13-50 IP 30 BOP TD 2648' Bethel ss., top 2634' Spd. 4-19-50 Shot 40 qts. Maud North Cons. Pool.

5, 1147' from S. line, 330' from W. line, NW. C. E. Skiles #18 R. Ewald Hrs. Comp. 6-13-50 IP 10 BOP TD 2628' Bethel ss., top 2617' Spd. 4-26-50 Shot 30 qts. Maud North Cons. Pool.

5, 330' from S. line, 330' from W. line, NW. C. E. Skiles #19 R. Ewald Hrs. Comp. 6-27-50 IP 15 BOP TD 2615' PB 2612' Bethel ss., top 2597' Spd. 5-2-50 Shot 20 qts. Maud North Cons. Pool.

5, SE NE NE. C. E. Skiles #3 Joachim "B". Comp. 6-27-50 IP 105 BOP TD 2567' Cypress & Bethel ss. Spd. 5-13-50 Shot 135 qts. Maud North Cons. Pool.

6, 330' from N. line, 530' from E. line, NW NE. H. B. Atha #1 L. B. Hill et al. Comp. 6-6-50 IP 19 BOP TD 2664' Bethel ss., top 2646' Spd. 5-8-50 Shot 40 qts. Maud North Cons. Pool.

2S, 13W, Coffee Twp.

16, SW SW SW. J. Castle #1 D. A. Compton. Junk Hole 6-27-50 TD 2300' Spd. 5-17-50 New Harmony-Keensburg Cons. Pool.

2S, 13W, Compton Twp.

19, 1650' from S. line, 330' from W. line, SW. Ill. Mid-Continent #1 Shannon-Schrodt. Comp. 6-6-50 IP 80 BOP & 16 BW TD 2929' PB 2485' Cypress ss., top 2468' Spd. 5-3-50 Acidized 3000 gals. EXTENSION TO NEW HARMONY-KEENSBURG CONS. POOL.

19, 330' from W. line, 990' from S. line, SW SW. Ill. Mid-Continent #1 Shannon-Schrodt Comm. "B". D&A 6-13-50 TD 2879' Ste. Genevieve ls., top 2797' Spd. 5-23-50 New Harmony-Keensburg Cons. Pool.

2S, 14W, Compton Twp.

35, NE SW SE. Skiles Oil Corp. #2 G. Broster "F". D&A 6-6-50 TD 2715' Paint Creek ss., top 2673' Spd. 5-29-50 New Harmony-Keensburg Cons. Pool.

35, SW SE NE. Skiles Oil Corp. #4 M. Richardson. D&A 6-20-50 TD 2570' Cypress ss., top 2516' Spd. 6-5-50 New Harmony-Keensburg Cons. Pool.

WASHINGTON COUNTY

1N, 3W, Covington Twp.

33, NE NE SW. T. Metcalf & W. Duncan #1 Reinhardt. LOC 6-27-50 WN (Santa Fe Pool).

1S, 3W, Covington Twp.

5, SW SE SW. D. Hopkins #1 Daum. LOC 6-27-50 WF.

2S, 3W, Nashville Twp.

22, SW SW SW. D. Hopkins #1 Eigenrauch. D&A 6-27-50 TD 1370' Bethel ss., top 1351' Spd. 6-16-50 WF.

WAYNE COUNTY

1N, 5E, Orchard Twp.

9, NW SE SE. Ill. Mid-Continent #1 D. E. Fatheroo et al. D&A (CDU) 6-27-50 Spd. 6-12-50 Zenith South Pool.

1N, 7E, Bedford Twp.

25, NE NE NE. Calvert Drlg. Co. #1 Ruble-Fitch. Drlg. 3010' 6-27-50 Spd. 6-21-50 WN (Clay City-Noble Cons. Pool).

25, 330' from N. line, 380' from W. line, NE SW. Wayne Drlg. Co. #1 S. Murphy et al. D&A 6-27-50 TD 3208' Ste. Genoviove ls., top 3127' Spd. 6-10-50 WN (Clay City-Noble Cons. Pool).

1N, 8E, Elm River Twp.

4, 2887' from N. line, 1653' from W. line, Sec. Pure Oil #5 G. Miller "A". Comp. 6-20-50 IP 127 BOP TD 2946' Aux Vases ss., top 2913' Spd. 5-13-50 Shot 150 qts. Clay City-Noble Cons. Pool.

1N, 9E, Mount Erie Twp.

5, N/2 SW SE. W. O. Lucas #1 S. Keiger. D&A 6-13-50 TD 3222' Ste. Genevieve ls., top 3184' Spd. 5-26-50 Mt. Erie North Pool.

9, SW NE NW. Nation Oil Co. #1 S. R. Yohe. Drlg. 2938' 6-27-50 Spd. 6-17-50 WN (Mt. Erie North Pool).

2N, 5E, Garden Hill Twp.

33, SW SW SE. Nat'l. Assoc. Pet. #1 R. H. Burgess. Drlg. 2791' 6-27-50 Spd. 6-17-50 WN (Zenith South Pool).

35, NE SE NE. Gulf Oil #2 Gaines. D&A 6-6-50 TD 3021' Ste. Genoviove ls., top 2898' Spd. 5-22-50 Zenith Pool.

1S, 5E, Hickory Hill Twp.

35, NW NE SE. Yingling O. & M. Co. #1 W. S. Lawrence. LOC 6-27-50 WN (Keenville Pool).

1S, 6E, Berry Twp.

26, SE NE SE. Watkins Drlg. Co. #1 H. Rodd. Comp. 6-13-50 IP 20 BOP TD 3254' McClosky ls., top 3226' Spd. 5-21-50 Acidized 2500 gals. EXTENSION TO CLAY CITY-NOBLE CONS. POOL.

1S, 8E, Jasper Twp.

12, NW NE SW. P. Fulk #1 A. Bradham. D&A 6-6-50 TD 3143' Ste. Genoviove ls., top 3072' Spd. 5-27-50 Clay City-Noble Cons. Pool.

15, SW SE NE. P. Fulk #1 S. J. Wilson "A". Comp. 6-13-50 IP 45 BOP TD 3219' McClosky ls., top 3193' Spd. 5-12-50 Acidized 5000 gals. Clay City-Noble Cons. Pool.

15, 5' from S. line, 330' from E. line, SE NE. P. Fulk #2 S. J. Wilson "A". Comp. 6-13-50 IP 65 BOP & 32 BW TD 3192' Rosiclare & McClosky ls. Spd. 5-24-50 Acidized 7000 gals. Clay City-Noble Cons. Pool.

15, NE NW SE. S. Garfield #2 Tiffony. Comp. 6-20-50 IP 27 BOP & 1 BW TD 3167' Rosiclare ls., top 3155' Spd. 6-2-50 Acidized 3000 gals. Clay City-Noble Cons. Pool.

WAYNE COUNTY (Continued)

1S, 8E, Jasper Twp.

36, NE NE NW. Robinson & Puckett #1 Webb Cons. D&A 6-13-50. TD 3404' Ste. Genevieve ls., top 3277' Spd. 5-26-50 WN (Clay City-Noble Cons. Pool).

1S, 9E, Massilon Twp.

3, NE SW SE. Aurora et al #1 S. Spitler Hrs. D&A 6-6-50 TD 3402' St. Louis ls., top 3394' Spd. 5-20-50 WF.

28, SE NE SW. Elm Oil Co. #3 Q. W. Thorpe. D&A (CDU) 6-27-50 Spd. 6-12-50 Half Moon Pool.

2S, 8E, Barnhill Twp.

20, 245' from S. line, 330' from E. line, SW NW. Stowart Oil #1 Harris. Comp. 6-6-50 IP 188 BOP & 3 BW TD 3232' Cypress & Aux Vases ss. Spd. 4-14-50 Shot 60 qts. Fairfield Pool.

33, SW NW SE. Nation Oil Co. #1 Daniels. Drlg. 2965' 6-27-50 Spd. 6-20-50 WN (Barnhill Pool).

2S, 9E, Leech Twp.

30, NE NE NW. Davis & Johnson #1 Goodwin Hrs. D&A 6-13-50 TD 3428' Ste. Genevieve ls., top 3341' Spd. 5-18-50 Goldengate Cons. Pool.

31, NE SE NE. New Penn Dev. Corp. #2 H. S. Taylor. Comp. 6-6-50 IP 77 BOP TD 3350' PB 3261' Aux Vases ss., top 3215' Spd. 4-19-50 Shot 86 qts. Goldengate Cons. Pool.

32, NW SW NW. New Penn Dev. & N. V. Duncan #1 E. Shelton. Comp. 6-27-50 IP 156 BOP & 8 BW TD 3250' Aux Vases ss., top 2310' Spd. 5-14-50 Goldengate Cons. Pool.

3S, 6E, Orel Twp.

4, NE SW SW. R. P. Johnson & Aurora #1 Davis-Rawls Comm. Comp. 6-20-50 IP 7 BOP & 10 BW TD 3434' PB 3360' McClosky ls., top 3342' Spd. 5-4-50 Mayberry Pool.

3S, 8E, Barnhill Twp.

5, SE SW NE. Nation Oil #1 Andrews. D&A (CDU) 6-27-50 Spd. 5-27-50 WN (Barnhill Pool).

9, NW NE SE. Nation Oil & N. V. Duncan #1 Walker. D&A (SO) 6-13-50 TD 3555' Ste. Genevieve ls., top 3399' Spd. 5-27-50 Barnhill Pool.

3S, 8E, Mill Shoals Twp.

21, NW NE SW. V. R. Gallagher #1 Clark. D&A (SO) 6-13-50 TD 3566' Ste. Genevieve ls., top 3413' Spd. 5-24-50 WN (Mill Shoals Pool).

WHITE COUNTY

3S, 9E, Burnt Prairie Twp.

34, SE SE SW. Sohio #1 L. J. Williams. Comp. 6-20-50 IP 117 BOP & 9 BW TD 3342' PB 3338' Aux Vases ss., top 3324' Spd. 5-10-50 EXTENSION TO GOLDENGATE CONS. POOL.

WHITE COUNTY (Continued)

3S, 10E, Gray Twp.

23, NW SE SW. Yingling & W. Duncan #6 C. Kuykendall. Comp. 6-27-50 IP 132 BOP TD 3081' Bethel & Aux Vases ss. Spd. 5-1-50 Shot 35 qts. Albion Cons. Pool.

23, 330' from N. line, 380' from W. line, SE SW. Yingling O. & M. Co. & W. Duncan #6-A Kuykendall. Comp. 6-6-50 IP 10 BOP & 9 BW TD 1921' Biehl ss., top 1918' Spd. 5-10-50 Albion Cons. Pool.

27, SW SE SE. L. Johnston Drlg. Co. #1 Millar. Comp. 6-20-50 IP 80 BOP TD 2866' Cypress ss., top 2846' Spd. 5-17-50 Shot 40 qts. Albion Cons. Pool.

27, NE NW SE. B. Lambert #2 Robinson Hrs. Comp. 6-6-50 IP 45 BOP & 30 BW TD 3201' PB 2880' Cypress ss., top 2861' Spd. 5-5-50 Shot 40 qts. Albion Cons. Pool.

4S, 8E, Mill Shoals Twp.

32, NE NE SW. E. A. Obering #1 D. E. Parker. D&A (SO) 6-13-50 TD 3541' Ste. Genevieve ls., top 3374' Spd. 5-26-50 WF.

4S, 9E, Burnt Prairie Twp.

4, NE NE SE. F. A. Noah & Aurora #1 H. Carter. Spd. 6-15-50 WN (Goldengate Cons. Pool).

13, NW SE NE. Indiana Farm Bureau #1 Hortlein. D&A (SSO) 6-13-50 TD 3304' Ste. Genevieve ls., top 3171' Spd. 5-23-50 Centerville East Pool.

34, SE SE SE. Miami Op. Co. #1 Doerr Comm. Comp. 6-27-50 IP 60 BOP TD 2608' Tar Springs ss., top 2595' Spd. 5-26-50 Sumpter South Pool. Shot 20 qts.

34, SW SE SE. Miami Oper. Co. #2 Doerr Comm. Comp. 6-27-50 IP 47 BOP TD 2586' Tar Springs ss., top 2544' Spd. 6-8-50 Shot 30 qts. Sumpter South Pool.

4S, 10E, Phillips Twp.

4, SE SE NW. Coy Oil #1 F. H. Groff. TD 3163' 6-27-50 Spd. 6-6-50 WN (Centerville East Pool).

8, SE SW SW. Gulf #2 Gidcumb. Comp. 6-20-50 IP 41 BOP & 1 BW TD 3101' Aux Vases ss., top 3087' Spd. 4-28-50 Shot 30 qts. Centerville East Pool.

11, NW SE NE. Ill. Mid-Continent #1 Pitland. Comp. 6-20-50 IP 12 BOP TD 3225' PB 2925' Bethel ss., top 2906' Spd. 5-17-50 Shot 25 qts. EXTENSION TO CROSSVILLE POOL.

17, NW NW NW. Fox & Fox #1 M. Hanks. PROD (CDU) 6-27-50 Spd. 5-4-50 Centerville East Pool.

18, 3050' from N. line, 2900' from E. line, Sec. Fox & Fox #2-B Barbro-Williams Unit. PROD (CDU) 6-27-50 Spd. 11-30-49 Centerville East Pool.

5S, 8E, Enfield Twp.

20, SE SE SW. J. W. Rudy #1 F. Dunn. D&A 6-27-50 TD 3428' Ste. Genevieve ls., top 3310' Spd. 5-7-50 Shot 2 qts. marbles. Enfield Pool.

WHITE COUNTY (Continued)

5S, 8E, Enfield Twp.

20, SW SW SE. Superior #2 T. J. Dunn. D&A 6-6-50 TD 3461' Ste. Genoviove ls., top 3326' Spd. 5-18-50 Enfield Pool.

30, NE NE SE. S. Garfield #1 Williams. Drlg. 3444' 6-27-50 Spd. 6-15-50 WN (Enfield Pool).

20, SE NW SW. Wayne Drlg. Co. #1 Eichem. D&A 6-6-50 TD 3380' Ste. Genoviove ls., top 3290' Spd. 5-14-50 Enfield Pool.

29, SE NE NW. S. L. Deadman et al #2 I. Dunn. D&A 6-13-50 TD 3490' Ste. Genoviove ls., top 3306' Spd. 5-11-50 Enfield Pool.

29, NW NW NE. Superior #1 T. J. Dunn. Comp. 6-20-50 IP 21 BOP & 6 BW TD 3497' PB 3451' McClosky ls., top 3420' Spd. 5-14-50 Acidized 500 gals. Enfield Pool. NEW PAY IN POOL.

5S, 9E, Carmi Twp.

2, SW NW NW. Maboe Drlg. Co. #2 Hughes. Comp. 6-6-50 IP 180 BOP TD 2610' PB 2596' Tar Springs ss., top 2553' Spd. 5-12-50 Shot 20 qts. Sumpter South Pool.

2, NW NW NW. Maboe Drlg. Co. #3 Hughes. D&A 6-6-50 TD 2645' Tar Springs ss., top 2585' Spd. 5-21-50 Sumpter South Pool.

3, SE NW NE. Miami Oper. Co. #1 Burkhart. D&A 6-27-50 TD 2590' Tar Springs ss., top 2558' Spd. 6-17-50 Sumpter South Pool.

9, NW SE SE. B. M. Heath #1 Zimmerman. D&A 6-6-50 TD 3401' Ste. Genoviove ls., top 3263' Spd. 5-24-50 WN (Carmi North Pool).

5S, 10E, Hawthorne Twp.

15, NE SE SW. Arrow Drlg. #1 C. B. Wright. D&A 6-20-50 TD 3170' Ste. Genoviove ls., top 3044' Spd. 5-18-50 WN (Epworth East Pool).

6S, 9E, Heralds Prairie Twp.

28, SW SW SE. C. E. Brohm #2 Newcomb "A". Comp. 6-20-50 IP 70 BOP TD 2391' Waltersburg ss., top 2356' Spd. 5-24-50 Shot 60 qts. Herald Pool.

33, NW SW NE. Nash Redwine #1 C. C. Aud. Comp. 6-13-50 IP 45 BOP TD 3202' PB 2394' Waltersburg ss., top 2379' Spd. 4-27-50 Shot 30 qts. EXTENSION TO HERALD POOL.

6S, 10E, Emma Twp.

3, NW SE SE. Skiles Oil Corp. #1 G. Ackerman. SD 2963' 6-27-50 Spd. 5-29-50 WN (Concord North Pool).

8, NW NE NE. J. L. Crawford #1 Pumphrey. LOC 6-27-50 WN (Storms Pool).

11, NW NW NW. Ryan & Sharp #1 Moore. Drlg. 670' 6-27-50 Spd. 6-24-50 WN (Concord Pool).

26, NW NW NE. N. V. Duncan & Aurora #1 Brannon Hrs. D&A 6-13-50 TD 3035' Ste. Genoviove ls., top 2919' Spd. 5-26-50 Maunie South Pool.

WHITE COUNTY (Continued)

6S, 11E, Emma Twp.

7, NE NW NW. Skiles Oil Corp. #2 Huebele. D&A (CDU) 6-27-50 Spd. 6-2-50 WN (Maunie South Pool).

18, SW SE NW. Coy Oil #1 F. Arnold. Comp. 6-13-50 IP 110 BOP TD 2594' Cypress ss., top 2578' Spd. 5-20-50 Shot 40 qts. Maunie South Pool.

18, 330' from N. line, 1900' from W. line, SW. Coy Oil #1 Arnold "A". Comp. 6-27-50 IP 65 BOP TD 2614' Cypress ss., top 2601' Spd. 5-31-50. Shot 30 qts. Maunie South Pool.

18, SE SE NW. Coy Oil #2 Arnold. Comp. 6-27-50 IP 145 BOP TD 2609' Cypress ss., top 2592' Spd. 6-3-50 Maunie South Pool.

18, SW SW NW. Coy Oil #1 C. B. Hubele. Comp. 6-6-50 IP 17 BOP TD 2591' Cypress ss., top 2576' Spd. 5-5-50 Shot 45 qts. Maunie South Pool.

18, NE NW NE. C. E. Skiles #1 E. B. Alford. Comp. 6-13-50 IP 119 BOP TD 2607' Cypress ss., top 2594' Spd. 12-7-49 Shot 30 qts. EXTENSION TO MAUNIE SOUTH POOL.

19, SW NW NW. Magnolia #1 E. Wilson. Comp. 6-20-50 IP 214 BOP TD 2267' Tar Springs ss., top 2250' Spd. 5-18-50 Maunie South Pool.

7S, 10E, Emma Twp.

1, NW NW SE. Aurora #1 Garrison. D&A 6-20-50 TD 3036' Ste. Genevieve ls., top 2894' Spd. 5-30-50 WN (New Haven Cons. Pool).

WILLIAMSON COUNTY

8S, 4E, Corinth Twp.

33, SE NE SW. Abscher & Booth #1 B. Gent. Drlg. 2090' 6-27-50 Spd. 6-14-50 WF.

OLD WELLS REWORKED

EDGAR COUNTY

14N, 11W, Stratton Twp.

26, NE SW SW. E. Paul Spicer #1 Hugar Myers. D&A 6-13-50 TD 2041' Devonian ls., top 1941' WF. Formerly Temporarily Abandoned.

EFFINGHAM COUNTY

6N, 7E, Lucas Twp.

32, SE SE SW. Sohio - Shell #2 Mollendorf. Comp. 6-13-50 IP 14 BOP & 56 BW TD 2816' Cypress ss. & Lower Ohara ls. Sailor Springs Cons. Pool. Formerly a producer.

FAYETTE COUNTY

7N, 3E, Avena Twp.

16, NE NW NW. Sherman-McIntyre-Cummings #1 Sather. Comp. 6-27-50 IP 16 BOP TD 1633' PB 1570' Cypress ss., top 1443' Louden Pool. Formerly D&A.

HAMILTON COUNTY

6S, 7E, Mayberry Twp.

7, SE NE NW. Pure #4 E. Cuppy. Comp. 6-20-50 IP 154 BOF & 3 BW TD 2983' PB 2800' Hardinsburg ss. Dale-Hoodville Cons. Pool. Formerly a producer.

7, NW NW SE. Texas #1 R. R. Johnson. Comp. 6-27-50 IP 3 BOP & 7 BW TD 3033' PB 3013' Bethel & Aux Vases ss. Dale-Hoodville Cons. Pool. Formerly a producer.

7, NE NW SE. Texas #4 R. R. Johnson. Comp. 6-13-50 IP 191 BOP & 16 BW TD 3015' Hardinsburg & Aux Vases ss. Dale-Hoodville Cons. Pool. Formerly a producer.

7, SW NE SE. Texas #5 R. R. Johnson. Comp. 6-13-50 IP 4 BOP & 14 BW TD 3025' Hardinsburg, Bethel, Aux Vases ss. Dale-Hoodville Cons. Pool. Formerly a producer.

7, NW NE SE. Texas #6 R. R. Johnson. Comp. 6-13-50 IP 10 BOP TD 3025' PB 2510' Hardinsburg ss. Dale-Hoodville Cons. Pool. Formerly a producer.

MADISON COUNTY

6N, 6W, Olive Twp.

17, SW SW NE. Wm. H. Krohn #3 Kroeger. D&A 6-20-50 TD 585' Pennsylvanian ss., top 530' Livingston Pool. Formerly a producer.

PERRY COUNTY

4S, 4W, Swanwick Twp.

5, NE SW NE. Alfred Thornton #1 Frances Thornton. Drlg. 780' 6-27-50 Spd. 1946 WF. Formerly D&A.

RICHLAND COUNTY

3N, 9E, Noble Twp.

2, NW SE SW. P. Fulk (Was Cardinal Oil Co.) #1 Miller. DP 6-27-50 WN (Clay City-Noble Cons. Pool). Formerly D&A.

WAYNE COUNTY

1S, 7E, Lamard Twp.

35, C S/2 NW SE. T. G. Jenkins (Was Diamond Half Oil) #1 L. H. Bunting. Comp. 6-20-50 IP 25 BOP Rosiclare ss. TD 3340' PB 3281' Clay City-Noble Cons. Pool. Formerly D&A.

WHITE COUNTY

4S, 11E, Phillips Twp.

31, 1650' from S. line, 330' from E. line, N/2. Jarvis & Marcel #5 Garner. D&A 6-13-50 TD 3109' Ste. Genevieve ls., top 2954' Formerly a producer.

WINNEBAGO COUNTY

44N, 2E, Rockford Twp.

24, SW NW NW. Ivan A. Seele et al #1 Seele. WF. Formerly Junked Hole.

PRODUCING WELLS PLUGGED - MAY 19 to JUNE 24, 1950*

Company	Farm and Well Number	Location	Total Depth in Feet	Date Plugged	Pool Name
		CRAWFORD COUNTY			
Ohio Oil Co.	H.O. Mouser #4	440' NL, 1050' WL, NW NE, 30-7N-13W	941	5-3-50	Main
" " "	" " " #5	150' NL, 1100' WL, NW NE, 30-7N-13W	991	4-27-50	"
" " "	" " " #9	1020' SL, 160' WL, SW SE, 19-7N-13W	952	5-13-50	"
" " "	" " " #10	160' SL, 200' WL, SW SE, 19-7N-13W	899	5-16-50	"
" " "	" " " #14	1040' SL, 1100' WL, SW SE, 19-7N-13W	1009	5-6-50	"
" " "	" " " #16	400' NL, 300' WL, NW NE, 30-7N-13W	982	5-23-50	"
" " "	" " " #17	450' NL, 600' WL, NW NE, 30-7N-13W	913	5-19-50	"
" " "	M.N. Beeman #1	200' NL, 200' WL, NW SW, 31-8N-12W	942	5-16-50	"
" " "	" " " #13	150' SL, 600' WL, SW SW, 31-8N-12W	960	5-5-50	"
" " "	" " " #14	600' SL, 550' WL, SW SW, 31-8N-12W	1044	5-9-50	"
" " "	M.A. Thornton #1	1000' NL, 1300' EL, NE NE, 20-7N-13W	1021	5-25-50	"
M.L. Dorsey	John B. Holmes #2	130' NL, 200' WL, SW SW SE, 5-7N-12W	1037	6-16-50	"
" " "	" " " #3	320' NL, 200' WL, SW NW SE, 5-7N-12W	1067	6-13-50	"
" " "	" " " #6	220' NL, 320' EL, NW SE, 5-7N-12W	1054	6-15-50	"
" " "	M. Culver #2	220' NL, 220' WL, NE SW, 5-7N-12W	1091	6-3-50	"
" " "	Mary Culver #3	220' NL, 650' WL, NE SW, 5-7N-12W	1097	6-6-50	"
" " "	" " #5	50' NL, 620' WL, SW NE SW, 5-7N-12W	1087	6-8-50	"
" " "	" " #7	100' NL, 200' WL, SW NE SW, 5-7N-12W	1086	6-1-50	"
" " "	" " #8	150' SL, 190' WL, NE SW, 5-7N-12W	1085	5-29-50	"
" " "	" " #10	100' NL, 220' EL, SE NE SW, 5-7N-12W	1101	6-10-50	"
Ohio Oil Co.	I.L. Firebaugh a/c #10	140' NL, 580' WL, NW SW, 35-7N-13W	985	3-29-50	"
		CUMBERLAND COUNTY			
Forest Oil	G.H. Cochonour #1	10' SL, 250' EL, NE SW SE, 12-10N-10E	595	6-2-50	Siggins

* Includes some wells plugged earlier but not previously reported.

PRODUCING WELLS PLUGGED - MAY 19 to JUNE 24, 1950 (Continued)

Company	Farm and Well Number	Location	Total Depth in Feet	Date Plugged	Pool Name
		CUMBERLAND COUNTY (Continued)			
Forest Oil	C.H. Cochonour #3	50' SL, 225' WL, NW SE NE, 12-10N-10E	480	6-19-50	Siggins
" "	" " " #8	500' SL, 1' EL, SW NE, 12-10N-10E	445	6-14-50	"
Cokey Oil	R.O. Cochonour	250' SL, 150' EL, SE NE NW, 25-10N-10E	650	11-7-49	"
		EDWARDS COUNTY			
Rock Hill Oil	A. Neu #2-A	SE SE NW, 6-2S-14W	3111	5-30-50	Albion Cons.
		EFFINGHAM COUNTY			
Homer Luttrell	Morehead #1	770' SL, 330' WL, SW SW, 18-8N-4E	1579	5-17-50	Louden
" "	Yakel #1	SW SW SW, 18-8N-4E	1551	5-24-50	"
Katherin Benson	Wright #7	NW NW NE, 27-6N-5E	2510	5-20-50	Iola Cons.
		FAYETTE COUNTY			
D. B. Lesh	Bertha Williams #1	SW SW SE, 27-8N-3E	1601	5-25-50	Louden
" " "	Marion Durbin #1	NW NE SE, 4-7N-3E	1563	5-22-50	"
		FRANKLIN COUNTY			
Paul Mosebach	Tresso #1-A	330' SL, 344' WL, SW SE, 24-7S-2E	2878	5-18-50	West Frankfort
		GALLATIN COUNTY			
Oil Management	Wm. E. Downen #2	SW SW NE, 7-8S-10E	2942	6-1-50	Inman W. Cons.
		HAMILTON COUNTY			
George & Wrather	Alice Laswell #1	SW NE SW, 18-7S-5E	3316	6-15-50	West End
		LAWRENCE COUNTY			
Ohio Oil Co.	W.H. Snyder #3	280' SL, 300' EL, SW NW, 25-3N-12W	1632	5-11-50	Lawrence
" " "	" " " #10	200' SL, 200' WL, SW NW, 25-3N-12W	1840	6-7-50	"
" " "	" " " #11	660' NL, 660' WL, SW NW, 25-3N-12W	1861	5-22-50	"
" " "	" " " #12	640' NL, 150' WL, SW NW, 25-3N-12W	1830	5-29-50	"
		MCDONOUGH COUNTY			
Ohio Oil Co.	E.H. Hendricks #3	1000' NL, 150' EL, NE NW, 15-4N-4W	519	6-2-50	Colmar-Plymouth
" " "	" " " #8	175' NL, 175' EL, NE NW, 15-4N-4W	516	6-2-50	" "
" " "	" " " #12	175' NL, 600' EL, NE NW, 15-4N-4W	515	5-31-50	" "

PRODUCING WELLS PLUGGED - MAY 19 to JUNE 24, 1950 (Continued)

Company	Farm and Well Number	Location	Total Depth in Feet	Date Plugged	Pool Name
		MARION COUNTY			
Gilliam Drlg.	Bryant Comm. #1	SW SW SE, 11-2N-4E	2895	6-12-50	Iuka
		RICHLAND COUNTY			
Paul Goldburg	F. E. Leist #1	NE NE NE, 7-2N-14W	3264	4-16-50	Parkersburg Cons.
		WABASH COUNTY			
Luboil Co.	Edith B. Helm #A-7	200' SL, 580' WL, NE NE, 27-3S-14W	2904	5-25-50	New Harmony-Keensburg Con.
" "	" " " #51X	430' NL, 6' EL, SE NE, 27-3S-14W	2188	5-31-50	" "
Continental Oil	E.F. Cowling #4	NE SE SW, 17-2S-13W	2798	6-2-50	" "
E.J. Bergman	Pfieffer #1	SW SW SW, 13-1S-13W	2192	5-20-50	Maud Cons.
Sam Mallis	W. Litherland #1	NW NW SW, 20-1N-13W	2820	5-14-50	Lancaster S.
		WAYNE COUNTY			
Roy E. Gaines	John Vest #1	NW NW SE, 16-1N-5E	3058	5-20-50	Zenith South
Tuley & Carter	Elizabeth Sandlin et al #2	NE NE NE, 35-2N-8E	3080	5-17-50	Clay City-Noble Cons.
		WHITE COUNTY			
O.W. Miller	E. A. Green #2	SW SW NW, 17-4S-10E	3118	5-26-50	Centerville E.
Superior Oil	S. R. Stanley #2	SE SE NW, 27-4S-14W	2925	5-25-50	New Harmony-Keensburg Con.
Homer Luttrell	Wm. Questell #1	NE NE NW, 36-6S-9E	2320	5-17-50	Herald

DRY HOLES PLUGGED -- MAY 19 to JUNE 24, 1950*

Company	Farm and Well Number	Location	Total Depth in Feet	Date Plugged	Wildcat or Pool Name
		BOND COUNTY			
Theo. Myers	Dale Gaffner #1	NE SE SW, 31-5N-2W	2452	5-21-50	Wildcat
Hoiles Pet. Co.	McCario #1	SW SW SW, 27-7N-4W	800	5-17-50	Panama
		CHRISTIAN COUNTY			
Harry Lippitt	Ralph Jones #3	SW NE SW, 15-13N-1E	3004	5-19-50	Assumption N.
J.W. Miloncus	Ellison #1	NW NE NW, 22-13N-1E	2348	5-30-50	" "
Morris A. Eisenstein	P.D. Cheney #1	25' NL, 25' WL, NW, 11-11N-4W	2070	6-16-50	Wildcat
		CLARK COUNTY			
Aserdeen Pet.	Chas. Hilbert #1	SE NE NE, 22-10N-11W	2500	5-11-50	Wildcat
Van Tarble	Rollings #1	SE SE SE, 25-12N-11W	1345	5-9-50	"
Camp & Smitley	Smitley #1	330' SL, 225' EL, SE NW, 7-11N-11W	2387	5-12-50	"
Frank J. Ellison	Murphy #1	700' SL, 330' EL, SE NE, 32-9N-14W	652	5-23-50	"
F.L. Strickland	Joe Staub #1	SW SE SW, 30-12N-12W	2345	5-19-50	"
David Lambert	Lyman Hammond #1	SW SW NE, 3-11N-14W	421	5-10-50	Westfield
Frank A. Bridge	H.M. Christian #1	180' NL, 440' WL, NW SW, 19-11N-14W	280	5-20-50	"
Joe Brooks	Warner #1	750' SL, 330' EL, NE SW, 2-11N-14W	590	6-7-50	Westfield E.
A.J. Slagter Jr.	Rinehart #1	SW SE NW, 10-4N-7E	2623	6-6-50	Sailor Springs Cons.
		CLAY COUNTY			
Henson Drlg. Co.	Mamie L. Schaefer #1	NE NE SW, 14-3N-6E	3051	5-29-50	Flora
Aurora	Hunter Connell #1	SW SW SW, 34-4N-6E	3065	6-9-50	Wildcat
George & Wrather	D. McGrow #1	NW NW SE, 15-2N-6E	3171	5-26-50	"
Magnolia Pet.	Victor A. Lewis #1	NE NE SE, 32-5N-5E	2676	6-5-50	"
Ryan Oil Co.	T.J. Murvin #1	1025' NL, 330' WL, SW NE, 21-5N-7E	2975	6-5-50	"
George & Wrather	Ella Dow #1	1072' SL, 1242' EL, SE SE, 28-4N-5E	2817	6-4-50	"
		CLINTON COUNTY			
T.M. Conrey	Gladys Thompson #2	SE NE NE, 23-3N-3W	1154	5-19-50	Carlyle North
H.H. Derrington	Willis #1	NW NW SW, 23-3N-3W	1158	5-31-50	" "
John F. Dunnill	Roeckenhaus Hempen Com. #1	SW SE SW, 13-3N-3W	1173	5-29-50	" "
Polk Williams	Jacobs #2	NW SW NE, 13-3N-3W	1141	6-6-50	Wildcat
H.H. Derrington	Wilson #1	NW SW NE, 12-3N-3E	1151	5-24-50	"
		CRAWFORD COUNTY			
J.O. Blasingame	L. V. Hurst #1	660' NL, 660' WL, SW NW, 13-5N-12W	1062	5-13-50	Allison-Weger

* Includes some wells plugged earlier but not previously reported.

DRY HOLES PLUGGED - MAY 19 to JUNE 24, 1950 (Continued)

Company	Farm and Well Number	Location	Total Depth in Feet	Date Plugged	Wildcat or Pool Name
		CRAWFORD COUNTY (Continued)			
Walter Payne	Virgil Brashear #1	264' SL, 860' WL, SW, 11-5N-11W	966	6-9-50	Birds
		CUMBERLAND COUNTY			
W. L. Pickens	Richardson #1	330' SL, 555' EL, N/2 SW, 6-9N-11E	626	6-2-50	York
		EDGAR COUNTY			
Livengood & Cooksey	Roy Landis #5	490' SL, 990' EL, NW SW, 10-13N-13W	451	5-8-50	Dudley
" " " " "	#7	830' NL, 170' EL, NE SE, 9-13N-13W	460	5-12-50	"
" " "	Louis Brinkerhoff #4	990' NL, 860' EL, NW NW, 10-13N-13W	450	6-8-50	"
" " " " "	#6	1340' NL, 990' WL, NW, 10-13N-13W	453	6-14-50	"
John H. Gano	Hill #1	SE SW SW, 35-16N-13W	1040	6-2-50	Wildcat
J.L. Crawford	Marcia L. Francis #1	SW SW SW, 26-14N-13W	487	5-29-50	"
Wm. A. Fullenkamp	Daisy Baber #1	SW SE NW, 16-13N-13W	611	6-8-50	"
Frederick B. Cline	John Arthur #1	NW SW NW, 4-12N-11W	1268	6-9-50	"
Nat'l. Assoc. Pet.	J.D. Martin "C" #1	NW SE NW, 5-12N-11W	1052	5-14-50	"
L.L. Groff	R.S. Stark #1	N NW NE, 18-12N-13W	601	5-14-50	"
Walter J. Reese	C. W. Rowe #1	SE SE SE, 12-14N-11W	797	5-13-50	"
Ward W. Dayton	W.J. Sturgell #1	NW NE SW, 12-12N-11W	1207	5-22-50	"
		EDWARDS COUNTY			
Skiles Oil Corp.	Edith Dean #1	SE NE SW, 6-3S-11E	3309	5-29-50	Wildcat
J. W. Rudy	Arthur Hopper #1	SW SW NW, 2-1N-10E	3225	5-28-50	"
Calvert Drlg. Inc.	Quentin Roosevelt #1	NW NW SW, 25-2S-10E	2176	5-30-50	"
Herman A. Neiburger	R. Maxwell #1	NW NW SW, 28-2S-14W	3111	5-20-50	Albion East
Ward W. Dayton	H.F. Koenecke #1	S NW SE, 20-1N-10E	3302	6-7-50	Maplegrove
Calvert Drlg.	K.D. Mickelberry #1	NE NW NE, 2-3S-10E	2133	6-11-50	Albion Cons.
Nation Oil	Graham-Maxwell Comm. #1	SE SW SW, 14-3S-10E	3200	6-20-50	" "
		EFFINGHAM COUNTY			
Dale Hopkins	Albert Becoue #1	NW SW SW, 6-6N-5E	2462	6-14-50	Wildcat
E. H. Kaufman	Robert Haack #1	NE NE NW, 22-8N-6E	2502	5-14-50	"
E. Kruger, G. Pagel, Chris Kruger	L. M. Grubb #1	SW SE NE, 20-8N-4E	1743	5-25-50	"
Homer Luttrell	Frances N. LeCrone #1	NE NW SW, 7-8N-4E	1548	5-16-50	Louden
A. W. Rea	Adams #1	NE NW SE, 10-6N-7E	2905	6-20-50	Bible Grove N.
		FAYETTE COUNTY			
G. Clark	Sinclair #1	NE SE SE, 28-7N-3E	2006	6-13-50	Wildcat
Carter Oil	Everette Shelton #1	NE SE SE, 9-7N-3E	2004	5-23-50	"

DRY HOLES PLUGGED - MAY 19 to JUNE 24, 1950 (Continued)

Company	Farm and Well Number	Location	Total Depth in Feet	Date Plugged	Wildcat or Pool Name
		FRANKLIN COUNTY			
Minerva Oil Co.	Johnson #1	NW NW NE, 28-5S-3E	2998	6-19-50	Whittington
Central Pipe Line	Hale #1	SE NE NE, 4-5S-3E	2985	7-13-47	Ewing
Paul Doran Est.	U.S. Coal & Coke #1	SE NW NW, 25-6S-4E	3301	6-3-50	Akin
Carter Oil	Trustee Tract "8" #5	SE NW NE, 12-7S-4E	3245	6-8-50	Thompsonville E.
" "	" " "21" #1	SE NW NW, 2-7S-4E	3284	6-17-50	Wildcat
Tuley & Carter	Ziegler Coal & Coke Co. #1	NW NE SW, 11-7S-1E	2845	6-12-50	"
Skiles Oil	Etta Hutchcraft #1	NE SE NW, 24-5S-4E	3304	6-13-50	"
		GALLATIN COUNTY			
C.H. Murdick	Alf Dixon #4	SE NW SW, 27-7S-8E	1552	5-23-50	Omaha
Skiles Oil	John C. McGuire #1	NE NW SE, 23-8S-9E	2977	5-27-50	Inman
Q.B. Mitchell	Short B-1	NW NW NE, 6-8S-10E	3001	5-18-50	Inman West Con.
J.H. Gilliam	Clarence Decker #1	SW SE NW, 21-7S-10E	2965	6-3-50	Wildcat
Robinson-Puckett	Eliza Jane Mitchell #1	SW SE SE, 28-8S-9E	2913	5-17-50	"
		HAMILTON COUNTY			
J.L. Kennard	Napoleun M. Dial #1	NE SE NW, 7-6S-6E	3208	5-13-50	Rural Hill
J.R. Stewart	Wilford Sloan #2	NW NW NW, 31-6S-6E	3384	6-12-50	" "
C. E. Brehm	Lasater-Wolfinger Comm. #1	SW NW NW, 15-4S-7E	3298	6-16-50	Blairsville
M & W Drlg.	Grover York #1	SE SE SW, 12-4S-7E	3372	5-24-50	Bungay Cons.
Calvert Drlg.	John Waring #1	NW NW NE, 14-6S-6E	3299	5-26-50	Dale Hoodville Cons.
Shulman Bros.	A.G. Johnson #1	SW SE SW, 16-6S-6E	3332	5-20-50	Wildcat
H.H. Weinert	Roy Phipps #1	SW NW SW, 15-5S-7E	3528	5-4-50	"
		JASPER COUNTY			
Wm. A. Schuller	JamesBlair #1	NE NE NW, 23-5N-9E	3081	6-21-50	Wildcat
Nation Oil	H. C. Brackett #1	NW SE NE, 5-5N-9E	3216	6-13-50	"
Herchenroder, Goldsmith & Baldwin Jr.	Yunk #1	SE SE SE, 21-5N-10E	2969	5-30-50	"
Jack Stapp	Fritchle #1	SE NE SE, 29-6N-9E	3161	6-13-50	Bogota
Don Slape	C. Donsbach #3	SW NE SE, 34-6N-9E	3100	5-21-50	Bogota South
Sanders-Fye Drlg.	Harlan Birk #1	SW NW SW, 15-5N-9E	3143	6-3-50	Wakefield
J. Wm. Everhart	Lee Way #1	SE NE SW, 25-7N-10E	2630	6-17-50	Clay City-Noble Cons.
		JEFFERSON COUNTY			
Dale Hopkins	Chambers #1	NE NE NW, 22-3S-3E	2851	6-4-50	Wildcat
H.J. Schlafly	J. H. Carr #1	NE NE NE, 12-3S-2E	2802	5-26-50	"
Skiles Oil Co.	H.O. Thurness #1	SE SE NE, 17-1S-1E	2388	5-25-50	"
		LAWRENCE COUNTY			
F.R. Stocker	Annette Siegle #1	3926 SL, 990' WL, 18-2N-11W	2008	6-8-50	Lawrence
John M. Zanetis	John L. Hudson et al #1-A	1650' SL, 990 WL, SW, 18-3N-11W	1870	6-15-50	"

DRY HOLES PLUGGED - MAY 19 to JUNE 24, 1950 (Continued)

Company	Farm and Well Number	Location	Total Depth in Feet	Date Plugged	Wildcat or Pool Name
		LAWRENCE COUNTY (Continued)			
Francis L. Beard	S. & A. Biehl #1	SE SW NE, 29-3N-11W	1895	6-5-50	Lawrence
F. B. Cline	Betsy Harvey #1	NW NW NE, 29-3N-11W	1928	5-26-50	"
Ryan and Sharp	Tom Diver et al #4	SW NE SE, 12-2N-12W	1080	5-20-50	"
Francis L. Beard	Leighty Heirs #2	NE NE NW, 32-3N-11W	1907	5-19-50	"
West Drlg.	B. E. Lewis #1	924' SL, 1444' WL, SW, 21-3N-11W	1903	5-24-50	"
P.O. Wall	Cunningham #2	NE SE SE, 27-2N-12W	1997	5-27-50	Allendale
Gopher Drlg.	R. M. Shaw #1	330' SL, 430' EL, SE SW, 26-2N-12W	2234	6-6-50	"
Hayes Drlg. Co.	M.L. Hardacre #1	NW SW SW, 8-2N-12W	1642	5-19-50	Ruark
Arnold Valter	Richey Bros. #1	SW SW NW, 6-3N-13W	2907	5-19-50	Wildcat
W.C. McBride	B. Hinton #1	NW SW NW, 5-2N-12W	2305	6-2-50	"
J.L. Black	Merton Montgomery #1	NE SW NW, 27-5N-11W	1742	5-22-50	"
J.F. Balderson	Samuel Weir #1	SW SW NE, 29-2N-13W	2818	5-18-50	"
		MADISON COUNTY			
Neary, Cahill & Smith	Herman Sievers #1	NE NW NE, 20-6N-6W	590	6-5-50	Livingston
Sohio Petroleum	Fred Henke #2	280' NL, 350' EL, NE SE, 18-6N-6W	577	6-2-50	"
T. Karger	Karger #2	SW NW SE, 28-6N-6W	577	6-8-50	Livingston S.
J.A. MacDowell	John Mulville #1	NW SW NE, 3-4N-6W	1826	6-17-50	Marine
Neary & Cahill	Martin Sievers #1	NW NE SE, 20-6N-6W	575	6-20-50	Wildcat
Mazzarino & Neary	Unger #1	NE SW SW, 22-4N-6W	1895	6-15-50	"
J. Kesl	Chas. Knackstodt #1	250' NL, 385' EL, SE SE, 25-6N-7W	659	6-10-50	"
		MARION COUNTY			
W. O. Schock	H. C. Haney #1	SE SE SE, 23-1N-3E	2917	5-24-50	Wildcat
		MASON COUNTY			
Jacob L. Pinkston	Wm. Kramer #1	SE SE NW, 9-19N-10W	668	6-7-50	Wildcat
" " "	Ainsworth #1	SE SE NE, 15-19N-10W	1684	5-30-50	"
		MONTGOMERY COUNTY			
L.L. Benoist	Osterman #1	990' NL, 360' WL, NW SE, 11-7N-4W	1048	6-8-50	Wildcat
O. A. Reed	W.E. Hitchings #2	NW SW SW, 16-10N-4W	2003	6-7-50	"
		RICHLAND COUNTY			
John W. Sanders	B. Patterson #1	858' SL, 552' WL, SW SW, 24-3N-8E	3102	6-12-50	Clay City-Noble Cons.
N.C. Davies	Bert Wilson #2	330' NL, 345' EL, NE SW, 4-4N-10E	2940	5-20-50	" "
George & Wrather	Clyde McWilliams #1	SE SW NE, 13-4N-10E	3199	6-16-50	Olney Cons.
Don Baines	G. L. Winters #1	SW NE SW, 23-2N-10E	3319	6-16-50	Parkersburg W.
McGaw & Hughes Pet.	Ed Beaulieu #1	NE NE SE, 13-3N-14W	2988	6-5-50	Wildcat
John W. Rudy	Kissel #1	NE NE NW, 17-4N-9E	3180	5-20-50	"

DRY HOLES PLUGGED - MAY 19 to JUNE 24, 1950 (Continued)

Company	Farm and Well Number	Location	Total Depth in Feet	Date Plugged	Wildcat or Pool Name
		SHELBY COUNTY			
Arnold Valter	Ray Whittington #1	SW NW NE, 9-9N-2E	3282	6-14-50	Wildcat
Homer Luttrell	W.M. Moomaw #1	330' NL, 363' WL, SW NE, 34-10N-5E	2146	6-3-50	"
M. M. Spickler	Lading #1	NE NW NE, 27-11N-5E	2200	5-25-50	"
		WABASH COUNTY			
M.M. Muller	M.F. Skelton #1	SW NW NE, 11-1N-13W	2697	6-16-50	Wildcat
C. E. Brehm	Mary G. Kerwin et al #1	NW NE SW, 16-3S-14W	3075	5-15-50	"
Ashland	H. F. Bradshaw #1	NW NE NW, 22-1N-13W	2830	6-6-50	"
H.E. Ledbetter & Aurora	Harold A. Storkman #1	SE SE SE, 8-1N-13W	2775	5-22-50	"
John M. Zanetis	Chas. Groff #1	NW NW SW, 31-1N-13W	2860	6-5-50	"
Gopher Drlg.	Walter Diduch #1	SE SW NW, 23-1N-13W	2709	5-25-50	"
Wasson & Co. of Ohio Inc.	E.G. Crome #1	NE SE NW, 27-1S-13W	2481	6-15-50	Maud Cons.
Miami Oper. Co.	Martin Peter #2	SW NE NW, 19-1S-13W	2625	6-17-50	Maud N. Cons.
Dale Hopkins	Ed. P. Stecklor #3 (2)	SE NW NE, 18-1S-13W	2626	6-10-50	" " "
F.R. Stocker (Ill. Mid-Continent)	Mullinax #1	740' NL, 550' EL, NE NW, 15-1N-12W	2383	5-25-50	Allendale
J.S. Young Jr.	J.B. Clark #1	1188' NL, 640' WL, NE NW, 24-1N-12W	2129	5-19-50	"
" " " "	Joseph Keyser #8-A	1380' SL, 990' EL, SE NW, 13-1N-12W	2318	5-30-50	"
T. M. Bane	Joe R. Wright #1	1430' SL, 1766' WL, SW, 13-1N-12W	2146	6-2-50	"
Skiles Oil Corp.	Broster #F-2	NE SW SE, 35-2S-14W	2712	6-5-50	New Harmony-Keensburg Con.
" " "	Mary Richardson #4	SW SE NE, 35-2S-14W	2570	6-11-50	" "
Ill. Mid-Continent	Shannon-Schrodt Comm. #B-1	990' SL, 330' WL, SW SW, 19-2S-13W	2879	6-6-50	" "
		WAYNE COUNTY			
Nation & Duncan	Walker #1	NW NE SE, 9-3S-8E	3555	6-10-50	Barnhill
W. O. Lucas	Sam Keiger #1	N SW SE, 5-1N-9E	3222	6-8-50	Mt. Erie North
Davis & Johnson	Ruth Goodwin #1	NE NE NW, 30-2S-9E	3428	6-7-50	Goldengate Con.
Dee Bros.	Warren #1	NW NW NE, 13-1S-7E	3225	9-22-42	Clay City-Noble Cons.
Ind. Farm Bur.	J.C. Osterman #3	NE SW SW, 14-1S-8E	3175	5-24-50	" "
Perry Fulk	A. Bradham #1	NW NE SW, 12-1S-8E	3143	6-4-50	" "
Gulf Ref. Co.	Caroline Gaines #2	NE SE NE, 35-2S-5W	3021	6-6-50	Zenith
Elm Oil	A. W. Tharp #3	SE NE SW, 28-1S-9E	3314	6-20-50	Half Moon
Ill. Mid-Continent	D. Fatheree Comm. #1	NW SE SE, 9-1N-5E	3066	6-19-50	Zenith South
Nation Oil	Marie Andrews #1	SE SW NE, 5-3S-6E	3570	6-8-50	Wildcat
Aurora Gas. Co.	Spitler Hrs. #1	NE SW SE, 3-1S-9E	3401	6-3-50	"
Nation Drlg.	Maude Nation #1	NE NE NE, 30-2S-8E	3478	5-21-50	"
Nu Enamel	C. A. Grubb #1	330' SL, 365' EL, NE SE, 21-1S-7E	3325	1-10-46	"

DRY HOLES PLUGGED - MAY 19 to JUNE 24, 1950 (Continued)

Company	Farm and Well Number	Location	Total Depth in Feet	Date Plugged	Wildcat or Pool Name
		WAYNE COUNTY (Continued)			
Robinson & Puckett	Webb Cons. #1	NE NE NW, 36-1S-8E	3403	6-6-50	Wildcat
		WHITE COUNTY			
F.L. Strickland	Brown #1	NW SE NW, 20-4S-14W	2386	6-21-50	New Harmony-Keensburg Cons.
Ind. Farm Bureau	Geo. F. Hertlein #1	NW SE NE, 13-4S-9E	3304	6-5-50	Centerville E.
N. V. Duncan	Brannon Hrs. #1	NW NW NE, 26-6S-10E	3035	6-11-50	Maunie South
Nation Oil	John Quindry #1	NW SW NE, 6-4S-8E	3446	5-16-50	Mill Shoals
Wayne Misener	C.J. Eichem #1	SE NW SE, 20-5S-8E	3380	6-1-50	Enfield
Superior Oil	Thomas J. Dunn #2	SW SW SE, 20-5S-8E	3460	6-1-50	"
Herndon Drlg. & Deadman	Isadore Dunn #2	SE NE NW, 29-5S-8E	3490	5-23-50	"
Mabee Pet.	Hughes #3	NW NW NW, 2-5S-9E	2645	5-30-50	Sumpter South
Miami Oper. Co.	Wm. Hubele #4	NW SE NE, 3-5S-9E	2624	5-27-50	" "
J.L. Crawford	Barton Lewis #1	NW SW NW, 9-7S-9E	3013	5-18-50	Wildcat
B. M. Heath	John Zimmerman #1	NW SE SE, 9-5S-9E	3400	6-5-50	"
V.R. Gallagher	Clark #1	NW NE SW, 21-3S-8E	3566	6-8-50	"
Arrow Drlg.	Lilly Wright #1	NE SE SW, 15-4S-10E	3164	6-9-50	"
E.A. Obering	D.E. Parker #1	NE NE SW, 32-4S-8E	3540	6-11-50	"
Skiles Oil	Cicely Hubele #2	NE NW NW, 7-6S-11E	3025	6-14-50	"

Alphabetical List of Oil and Gas Pools

June 27, 1950

Pool: County	Twp.	Range
Ab Lake: Gallatin	8S	10E
Aden Consol: Hamilton, Wayne	2-3S	7E
Aden North (c): Wayne	2-3S	7E
Aden S: Hamilton	3S	7E
Akin: Franklin	6S	4E
Akin West: Franklin	6S	4E
Albion Consol: Edwards, White	1-3S	10,11E,14W
Albion E: Edwards	2S	14W
Albion North (c): Edwards	1S	11E
Allendale: Wabash, Lawrence	1-2N	11-13W
Allison-Weger: Crawford	5N	11-12W
Alma: Marion	4N	2E
Amity: Richland	4N	14W
Assumption: Christian	13N	1E
Assumption North: Christian	13N	1E
Ava-Campbell Hill (a): Jackson	7S	4W
Ayers (gas): Bond	6N	3W
Barnhill: Wayne	2-3S	8E
Barnhill East (c): Wayne	2S	9E
Bartelso: Clinton	1N	3W
Bartelso S: Clinton	1N	3W
Bartelso W: Clinton	1N	3W
Beaver Creek: Bond, Clinton	5-4N	2-3W
Beaver Creek North: Bond	4N	3W
Beaver Creek South: Clinton	3N	2W
Bellair: Crawford, Jasper	8N	14W
Belle Prairie: Hamilton	4S	6E
Belle Rive: Jefferson	3S	4E
Beman: Lawrence	3N	11W
Beman East: Lawrence	3N	10W
Bend: White	5S	14W
Bennington: Edwards, Wayne	1N	9-10E
Bennington S (a): Edwards	1N	10E
Benton: Franklin	6S	2-3E
Benton N: Franklin	5-6S	2E
Berryville Consol.: Wabash, Edwards	1-2N	14W
Bessie: Franklin	6S	3E
Bible Grove Consol. (c): Clay, Effingham	4-6N	6-7E
Bible Grove E (c): Clay	5N	7E
Bible Grove North: Effingham	6N	7E
Bible Grove S: Clay	5N	7E
Birds: Crawford, Lawrence	5N	10-11W
Blairsville: Hamilton	4S	7E
Bogota: Jasper	6N	9E
Bogota North (a): Jasper	6N	9E
Bogota S: Jasper	5N	9E
Bone Gap: Edwards	1S	10,11E,14W
Bone Gap South: Edwards	1S	14W
Bonpas: Richland	2-3N	14W
Bonpas West (c): Richland	2N	14W
Boos (c): Jasper	6N	10E
Boos East (c): Jasper	6N	10E
Boos N (c): Jasper	6N	10E
Boulder: Clinton	2-3N	2W
Boyd: Jefferson	1S	1-2E
Boyleston Consol. (c): Wayne	1-2S	6-7E
Brown: Marion	1N	1E
Browns: Edwards, Wabash	1-2S	14W
Browns East: Wabash	2S	14W
Browns S: Edwards	1-2S	14W
Brownsville (c): White	5-6S	8-9E
Bungay Consol: Hamilton	4S	7E
Burnt Prairie (c): White	3S	9E
Burnt Prairie South: White	4S	9E
Calhoun Consol: Richland, Wayne	2-3N	9-10E
Calhoun E: Richland	2N	10E
Calhoun N: Richland	3N	10E
Calvin (c): White	3-4S	10,11E,14W
Calvin N (c): White	3-4S	11E,14W
Cantrell: Hamilton	7S	5E
Carlinville: Macoupin	9N	7W
Carlinville N: Macoupin	10N	7W
Carlyle: Clinton	2N	3W
Carlyle North: Clinton	3N	3W
Carmi (a): White	5S	9E
Carmi N: White	5S	9E
Casey: Clark	10-11N	14W
Centerville: White	4S	9E
Centerville E: White	3-4S	9-10E
Centerville N (a): White	3S	10E
Centralia: Clinton, Marion	1-2N	1E-1W
Centralia W: Clinton	1N	1W
Chapman: Crawford	5-6N	12W
Cisne (c): Wayne	1N-1S	7E
Cisne N: Wayne	1N	7E
Clarksburg: Shelby	10N	4E
Clay City-Noble Cons.: Clay, Wayne, Richland, Jasper	1-7N, 1-2S	7-10E
Clay City North: Clay	3N	8E

Pool: County	Twp.	Range
Clay City W: Clay	2N	7E
Coil: Wayne	1S	5E
Coil W: Jefferson	1S	4E
Collinsville (a): Madison	3N	8W
Colmar-Plymouth: Hancock, McDonough	4N	4-5W
Concord: White	6S	10E
Concord Central: White	7S	10E
Concord East Consol.: White	6-7S	10E
Concord N: White	6S	10E
Concord S: White	7S	10E
Cooks Mills (a): Coles	13-14N	7E
Cooks Mills North (a): Coles	14N	7E
Cordes: Washington	3S	3W
Cottonwood: Gallatin	7S	9E
Covington (c): Wayne	1S	6-7E
Covington E (c): Wayne	1S	7E
Covington S: Wayne	2S	6E
Cowling (c): Edwards, Wabash	2-3S	14W
Craig: Perry	4S	4W
Cravat: Jefferson	1S	1E
Crossville: White	4S	10E
Dahlgren: Hamilton	3S	5E
Dale-Hoodville Cons.: Hamilton	5-6S	6-7E
Dead River (c): White	7S	11E
Divide: Jefferson	1S	3-4E
Divide East: Jefferson	1S	4E
Divide South: Jefferson	2S	3E
Divide W: Jefferson	1S	3E
Dix: Jefferson, Marion	1N-1S	2E
Dix S (a): Jefferson	1S	2E
Dubois: Washington	3S	1-2W
Dubois W: Washington	3S	2W
Dudley: Edgar	13-14N	13W
Dundas Consol. (c): Richland, Jasper	4-6N	9-10E
Dundas E: Richland, Jasper	4-5N	10E
Dupo: St. Clair	1S-1N	10W
Eberle: Effingham	6N	6E
Edinburg: Christian	14N	3W
Elbridge: Edgar	12-13N	11W
Eldorado: Saline	8S	7E
Elk Prairie (a): Jefferson	4S	2E
Elkville: Jackson	7S	1W
Ellery: Edwards, Wayne	2S	9-10E
Ellery N (b): Edwards	2S	10E
Ellery S: Edwards	2-3S	10E
Elliottstown: Effingham	7N	7E
Enfield: White	5S	8E
Enterprise (c): Wayne	1-2N	8E
Enterprise West (c): Wayne	1-2N	7E
Epworth: White	5S	10E
Epworth East: White	5S	10E
Evers (a): Effingham	8N	7E
Evers South: Effingham	7N	7E
Ewing: Franklin	5S	3E
Exchange: Marion	1N	3E
Fairfield: Wayne	2S	8E
Fairfield East: Wayne	2S	8E
Fairman: Marion, Clinton	3N	1E-1W
Fitzgerrell: Jefferson	4S	1E
Flat Rock: Crawford	5-6N	11-12W
Flora: Clay	3N	6-7E
Flora South: Clay	2N	6E
Friendsville (c): Wabash	1N	13W
Friendsville Central: Wabash	1N	13W
Friendsville North: Wabash	1N	12-13W
Friendsville South (c): Wabash	1N-1S	13W
Frogtown (b): Clinton	2N	4W
Gallagher (c): Richland	2N	9E
Gays (a): Moultrie	12N	6E
Geff (c): Wayne	1S	7-8E
Geff W (c): Wayne	1S	7E
Gillespie-Bonld (a) (gas): Macoupin	8N	6W
Gillespie-Wyen: Macoupin	8N	6W
Goldengate Consol.: Wayne, White	2-3S	9E
Goldengate N: Wayne	2S	9E
Goldengate West: Wayne	2S	9E
Gossett (a): White	7S	8E
Grayville (c): Edwards, White	3S	10,11E,14W
Grayville W (c): White, Edwards	3S	10E
Greenville (a) (gas): Bond	5N	3W
Griffin (c): Wabash	3S	14W
Half Moon: Wayne	1S	9E
Helena: Lawrence	2N	13W
Herald: White, Gallatin	6-7S	9E
Herald E: White, Gallatin	7S	9-10E
Herald North: White	6S	9E
Hidalgo (b): Jasper	8N	10E
Hidalgo North: Cumberland	9N	9E
Hill: Effingham	6N	6E
Hoffman: Clinton	1N	2W
Hoodville (c): Hamilton	5-6S	6E
Hoodville E (a): Hamilton	5S	7E
Hoosier (c): Clay	4N	7E
Hoosier North (c): Clay	5N	7E

Pool: County	Twp.	Range
Huey: Clinton	2N	2W
Hunt City: Jasper	7N	10E
Hunt City South: Jasper	7N	11E
Ina (a): Jefferson	4S	2E
Ina North (a): Jefferson	4S	3E
Incloso (b): Edgar	12N	14W
Ingraham (a): Clay	4N	8E
Ingraham West (c): Clay	5N	7E
Inman: Gallatin	8S	9-10E
Inman Central (c): Gallatin	7-8S	9-10E
Inman E. Consol.: Gallatin	7-8S	10E
Inman N. (c): Gallatin	8S	9E
Inman W. Cons.: Gallatin	7-8S	9-10E
Iola Consol. (b): Clay, Effingham	5-6N	5E
Iola South: Clay	4N	5E
Iola West (a): Clay	5N	5E
Iron: White	6S	8E
Irvington: Washington	1S	1W
Iuka: Marion	2N	5E
Jacksonville (a) (gas): Morgan	15N	9W
Johnson N: Clark	9-10N	13-14W
Johnson S: Clark	9N	14W
Johnsonville Consol.: Wayne	1N-1S	6E
Johnsonville N: Wayne	1N	6E
Johnsonville S (b): Wayne	1S	6E
Johnsonville W (b): Wayne	1N	5-6E
Junction: Gallatin	9S	9E
Junction City: Marion	2N	1W
Junction North: Gallatin	8-9S	9E
Keensburg Consol. (c): Wabash	2S	13-14W
Keensburg E (a): Wabash	2S	13W
Keensburg S: Wabash	2-3S	13W
Keenville: Wayne	1S	5E
Kell (a): Jefferson	1S	3E
Kenner: Clay	3N	5-6E
Kenner North: Clay	3N	5-6E
Kenner West: Clay	3N	5E
Keyesport: Clinton	3N	2W
King: Jefferson	3-4S	3E
Kinmundy: Marion	4N	3E
Laclede (b): Fayette	5N	4E
Lakewood: Shelby	10N	2-3E
Lancaster: Wabash, Lawrence	1-2N	13W
Lancaster Central: Wabash	1N	13W
Lancaster E: Wabash	2N	13W
Lancaster N. (a): Lawrence	2N	13W
Lancaster S: Wabash	1N	13W
Lancaster W (c): Edwards, Wabash	1N	14W
Langewisch-Kuester (a): Marion	1N	1E
Lawrence: Lawrence, Crawford	2-5N	11-13W
Leech Consol. (c): Wayne, White	3S	9E
Lexington: Wabash	1S	14W
Lillyville: Cumberland, Effingham	8-9N	6-7E
Litchfield (b): Montgomery	8-9N	5W
Livingston: Madison	6N	6W
Livingston South: Madison	6N	6W
Long Branch: Saline	7S	8E
Louden: Fayette, Effingham	6-9N	2-4E
McKinley: Washington	3S	4W
Main: Crawford	5-8N	12-14W
Maplegrove: Edwards	1N	10E
Maplegrove E (b): Edwards	1N	10,11E,14W
Maplegrove S: Edwards	1N	10E
Marcoe (a): Jefferson	3S	2E
Marine: Madison	4N	6W
Marion: Williamson	9S	3E
Markham City: Jefferson	2-3S	4E
Markham City N: Jefferson, Wayne	2S	4-5E
Markham City W: Jefferson	2-3S	4E
Martinsville: Clark	10N	13-14W
Mason: Effingham	6N	5E
Mason S (c): Effingham, Clay	5-6N	5E
Massilon: Wayne, Edwards	1S	9-10E
Massilon South (a): Edwards	1S	10E
Mattoon (b): Coles	11-12N	7E
Maud Consol.: Wabash	1N, 1-2S	13W
Maud Central (c): Wabash	1S	13W
Maud North Cons.: Wabash	1-2S, 1N	13-14W
Maud West (c): Wabash	1S	13W
Maunie (c): White	6S	10-11E
Maunie N: White	5S	10E
Maunie S: White	6S	10-11E
Maunie W (a): White	6S	10E
Mayberry: Wayne	2-3S	6E
Mayberry North (a): Wayne	2S	6E
Merriam: Wayne	2S	8E
Miletus: Marion	4N	4E
Mill Shoals: White, Hamilton, Wayne	2-4S	7-8E
Mills Prairie: Edwards	1N	14W
Mitchell: Edwards	2S	10E
Mt. Auburn: Christian	15N	2W
Mt. Carmel: Wabash	1N-1S	12W
Mt. Carmel W. (c): Wabash	1S	13W
Mt. Erie (c): Wayne	1S	8E

Pool: County	Twp.	Range
Mt. Erie N: Wayne	1N	9E
Mt. Erie S. (c): Wayne	1S	8E
Mt. Olive: Montgomery	8N	5W
Mt. Vernon: Jefferson	3S	3E
Nason: Jefferson	3S	2E
New Bellair: Crawford	8N	13W
New Harmony-Keensburg Consol.: White, Wabash, Edwards	2-5S	13-14W
New Harmony S (Ill.): White	5S	14W
New Harmony S (Ind.): White	5S	14W
New Haven Consol.: White	7S	11E
New Haven N. (c): White	7S	10E
New Haven W. (c): Gallatin	7S	10E
New Hebron: Crawford	6N	12W
Newton (b): Jasper	6N	9E
Newton North (a): Jasper	7N	10E
Newton West (a): Jasper	6N	9E
Noble (c): Richland, Clay	2-4N	8-9E
Noble N. (c): Richland	4N	9E
Noble S. (c): Richland	3N	9E
Odin: Marion	2N	1-2E
Olney Consol.: Richland	4N	10E
Olney E. (c): Richland	4N	10E
Olney S. (b): Richland	3N	9-10E
Omaha: Gallatin	7-8S	8E
Omaha E: Gallatin	8S	8E
Omega (a): Marion	3N	4E
Orchardville: Wayne	1N	5E
Oskaloosa: Clay	3-4N	5E
Panama: Bond, Montgomery	7N	3-4W
Parker: Crawford	5N	12W
Parkersburg Consol.: Richland, Edwards	1-2N	14W
Parkersburg N: Richland	3N	14W
Parkersburg S: Edwards	1N	14W
Parkersburg W: Richland, Edwards	2N	10E
Passport: Clay	4N	8E
Passport S: Richland	4N	9E
Patoka: Marion	4N	1E
Patoka E: Marion	4N	1E
Patton (c): Wabash	1N	12W
Patton W (c): Wabash	1N	12W
Phillipstown Cons.: White, Edwards	3-5S	10,11E,14W
Pittsfield (a) (gas): Pike	5S	4-5W
Plainview: Macoupin	9N	8W
Posey: Clinton	1N	2W
Raccoon Lake: Marion	1N	1E
Raymond: Montgomery	10N	4-5W
Richview: Washington	2S	1W
Ridgway (a): Gallatin	8S	8E
Riffle: Clay	4N	6E
Rinard (a): Wayne	2N	7E
Ritter: Richland	3N	10E
Roaches: Jefferson	2S	1E
Roaches N: Jefferson	2S	1E
Roby: Sangamon	15N	3W
Rochester: Wabash	2S	13W
Roland: White, Gallatin	6-7S	8E
Roundprairie (c): Wayne	1S	6E
Ruark: Lawrence	2N	12W
Rural Hill: Hamilton	6S	5-6E
Rural Hill N.: Hamilton	5S	5E
Rural Hill W: Hamilton	6S	5E
Russellville (gas): Lawrence	4-5N	10-11W
St. Francisville: Lawrence	2N	11W
St. Francisville E: Lawrence	2N	11W
St. Jacob: Madison	3N	6W
St. James: Fayette	5-6N	2-3E
St. Paul: Fayette	5N	3E
Ste. Marie: Jasper	5N	14W
Ste. Marie East: Jasper	6N	14W
Ste. Marie West: Jasper	6N	10E
Sailor Springs Cons.: Clay, Effingham	3-6N	6-7E
Sailor Springs Central: Clay	4N	8E
Sailor Springs East: Clay	4N	8E
Sailor Springs North (a): Clay	4N	8E
Sailor Springs South (c): Clay	3N	7E
Sailor Springs West (c): Clay	4N	7E
Salem: Marion	1-2N	1-2E
Samsville (a): Edwards	1N	11E
Samsville North: Edwards	1N	14W
Sandoval: Marion	2N	1E
Sandoval West: Clinton	2N	1W
Santa Fe (a): Clinton	1N	3W
Schnell: Richland	2N	9E
Seminary: Richland	2N	10E
Sesser: Franklin	5S	1-2E
Shattuc: Clinton	2N	1W
Shawneetown: Gallatin	9S	9E
Shawneetown North: Gallatin	9S	10E
Shelbyville (b): Shelby	11N	4E
Siggins: Cumberland, Clark	10N	10,11E,14W
Sims (c): Wayne	1S	6E
Sims North (c): Wayne	1S	6E
Sorento (b): Bond	6N	4W
Spanish Needle Creek (a) (gas): Macoupin	9N	7W

Pool: County	Twp.	Range
Sparta (a) (gas): Randolph	4-5S	5W
Sparta South: Randolph	5S	5W
Springerton (c): Hamilton	4S	7E
Stanford: Clay	3N	7-8E
Stanford South: Clay	2N	7E
Stanford West: Clay	3N	7E
Staunton (a) (gas): Macoupin	7N	7W
Stewardson: Shelby	10N	5E
Stokes-Brownsville: White	5-6S	8-9E
Storms: White	6S	9-10E
Stringtown: Richland	4-5N	11E-14W
Stringtown E: Richland	4N	14W
Sumner: Lawrence	4N	13W
Sumpter: White	4S	9E
Sumpter South: White	5S	9E
Swearingen (a) (gas): Crawford	6N	11W
Tamaroa: Perry	4S	1W
Taylor Hill: Franklin	5S	4E
Thackeray: Hamilton	5S	7E
Thompsonville (a): Franklin	7S	4E
Thompsonville East: Franklin	7S	4E
Thompsonville N: Franklin	7S	4E
Toliver (a): Clay	5N	6E
Toliver E: Clay	5N	6-7E
Tonti: Marion	2-3N	2E
Trumbull: White	5S	9E
Valier: Franklin	6S	2E
Waggoner (a): Montgomery	11N	5W
Wakefield (a): Jasper	5N	9E
Walpole: Hamilton	6-7S	6E
Waltonville: Jefferson	3S	2E
Wamac: Clinton, Marion, Washington	1N	1E-1W
Warrenton-Borten: Edgar, Coles	13-14N	14W
Waterloo (b): Monroe	1-2S	10W
Waverly (gas): Morgan	13N	8W
Weaver: Clark	11N	10W
West End: Hamilton, Saline	7S	5E
Westfield: Clark, Coles, Edgar	11-12N	11E-14W
Westfield East: Clark	11-12N	14W
Westfield North: Coles	12N	14W
West Frankfort: Franklin	7S	2-3E
West Frankfort S (c): Franklin	7S	2-3E
West Liberty (c): Jasper	5N	10E
Whittington: Franklin	5S	3E
Whittington South: Franklin	6S	3E
Whittington W: Franklin	5S	2E
Williams: Jefferson	3S	2E
Willow Hill Consol. (c): Jasper	6-7N	10E
Willow Hill East: Jasper	6-7N	10-11E
Willow Hill N (c): Jasper	7N	10E
Woburn: Bond	6N	2W
Woburn South: Bond	6N	2W
Woodlawn: Jefferson	2-3S	1-2E
Xenia: Clay	2N	5E
York (a): Cumberland	9N	10-11E
Zenith: Wayne	2N	5E
Zenith S.: Wayne	1N	5E

(a) Abandoned.
(b) Abandoned, revived.
(c) Consolidated with other pools.

Date of issue: July 10, 1950.

ABBREVIATIONS USED IN THIS REPORT

Abd.—Abandoned
BO—Barrels of oil
BOF—Barrels of oil flowing
BOP—Barrels on pump
BW—Barrels of water
C—Center
CDU—Completion data unreported; to be given when available
CO—Cleaning out
COAS—Cleaning out after shot
Comp.—Completed
Crg.—Coring
Csg.—Casing
D & A—Dry and abandoned
Drlg.—Drilling
DST—Drill stem test
E—East ½
Est.—Estimated
Fm.—Formation
Fsg.—Fishing
IP—Initial production
L—Line
Loc.—Location
Ls.—Limestone
MIM—Moving in material
MIRT—Moving in rotary tools
MIST—Moving in standard tools
N—North ½
NE—Northeast ¼
NR—No report
NW—Northwest ¼
PB—Plugged back
POP—Putting on pump
RU—Rigging up
RURT—Rigging up rotary tools
RUST—Rigging up standard tools
S—South ½
SD—Shut down
SDO—Shut down orders
SDR—Shut down for repairs
SE—Southeast ¼
SG—Show of gas
SH—Shale
SIGW—Shut in gas well
SITR—Shut in tank room
SO—Show of oil
SSO—Slight show of oil
Spd.—Spudded or spudding
Ss.—Sandstone
SW—Southwest ¼
Swb.—Swabbing
SWD—Salt water disposal well
Temp. abd.—Temporarily abandoned
Twp.—Township
TD—Total depth
Tstg.—Testing
UR—Underreaming
W—West ½
WF—Wildcat far (more than 2 miles from production)
WN—Wildcat near (½ to 2 miles from production)
WOC—Waiting for cement to set
WOST—Waiting on standard tools
330′ S—330 feet from the south line

553.2805
ILL
cop. 1

State of Illinois
Adlai E. Stevenson, Governor
Department of Registration and Education
Noble J. Puffer, Director

Division of the
STATE GEOLOGICAL SURVEY
M. M. Leighton, Chief
Urbana, Illinois

No. 165 OIL AND GAS DRILLING REPORT For July 1950

THE LIBRARY OF THE
AUG 23 1950
UNIVERSITY OF ILLINOIS

Monthly Report
OIL AND GAS DRILLING IN ILLINOIS

By

Virginia Kline and L. W. Clutter

Summary by Counties

	Completed Wells	Producing Wells	Drilling Wells	Locations	Permits to Drill°	
					Total	Wildcat
Adams	1	0	1	0	0	0
Alexander	0	0	0	1	1	1
Bond	1	0	10	4	15	1
Boone	0	0	1	0	0	0
Christian	0	0	2	0	16	1
Clark	13	8*	15	2	20	4
Clay	20	11	8	3	12	3
Clinton	22	13	11	0	22	3
Coles	1	0	1	0	2	1
Crawford	5	4	5	2	46	1
Cumberland	2	1	2	1	16	0
Douglas	1	0	0	0	0	0
Edgar	13	8	9	1	17	2
Edwards	17	8	9	1	21	1
Effingham	5	2	3	0	4	1
Fayette	11	6	9	5	18	7
Franklin	10	7	10	0	9	1
Gallatin	6	2	14	2	10	2
Hamilton	17	9	19	1	21	6
Jasper	7	2	3	3	10	5
Jefferson	9	2	2	3	6	4
Lawrence	30	11	18	5	31	9
Logan	0	0	2	1	1	1
McDonough	0	0	0	1	1	1

(Continued on page 3)

Summary By Counties (Concluded)

	Completed Wells	Producing Wells	Drilling Wells	Locations	Permits to Drill° Total	Permits to Drill° Wildcat
Macoupin	1	0	3	1	2	1
Madison	17	2	3	4	12	7
Marion	4	0	2	1	3	2
Monroe	0	0	0	1	0	0
Montgomery	4	0	5	0	13	4
Morgan	0	0	2	1	1	1
Peoria	0	0	0	0	1	1
Perry	0	0	2	0	0	0
Pike	1	0	0	1	0	0
Pope	0	0	0	1	1	1
Randolph	0	0	0	0	1	1
Richland	13	5	20	0	28	10
St. Clair	0	0	1	0	2	1
Saline	4	0	2	1	2	2
Schuyler	0	0	1	0	1	1
Shelby	2	0	0	0	0	0
Tazewell	0	0	1	0	0	0
Vermillion	0	0	0	1	1	1
Wabash	33	18	19	4	39	7
Washington	3	0	0	0	0	0
Wayne	26	8	16	4	21	7
White	41	21	43	2	54	19
Williamson	1	0	0	0	0	0
Winnebago	0	0	0	1	0	0
	340	148	274	59	481	121

° Issued by Department of Mines and Minerals, Springfield, Illinois, June 26 through July 29, 1950

* Includes one gas well.

Average Initial Production of Oil Wells
By Years, 1937 - 1948
and by Months, January 1949 - July 1950

	Oil Wells	Total IP	Ave. IP/Well
1937	284	78,499	276
1938	1,984	543,958	274
1939	2,946	1,117,750	379
1940	3,064	1,753,171	572
1941	2,912	807,784	278
1942	1,167	211,639	181
1943	1,064	130,712	123
1944	1,296	143,717	119
1945	1,178	161,452	137
1946	1,419	173,336	122
1947	1,152	108,807	94
1948	1,363	149,595	110
1949			
Jan.	85(7)*	8,735	103
Feb.	91(5)	9,346	102
Mar.	90(11)	6,785	75
Apr.	111(4)	9,687	87
May	128(7)	12,323	97
June	151(9)	13,446	90

1949	Oil Wells	Total IP	Ave. IP/Well
July	159(3)	15,893	100
Aug.	121(10)	12,874	106
Sept.	124(5)	10,912	88
Oct.	157(11)	10,506	67
Nov.	130(2)	12,072	92
Dec.	139(5)	13,553	98
	1,486	136,132	92
1950			
Jan.	103(9)	7,257	70
Feb.	67(4)	5,415	81
Mar.	56(1)	3,630	65
Apr.	80(1)	5,272	66
May	119(3)	8,366	70
June	138(8)	10,000	72
July	152(5)	11,316	74

* Figures in parentheses indicate number of old wells reworked included in totals.

New Pools in July:

Flannigan, Hamilton County (Stewart Oil #1 Johnson, 28-6S-5E).

Extensions to Pools in July:

Ritter, Richland County (J. Stapp #1 S. Dobbs, 30-3N-11E); Rochester, Wabash County (J. Reznik #1 H. C. Waddle, 22-2S-13W); Bone Gap South, Edwards County (Robinson & Puckett #1 Coale Consol., 20-1S-14W).

New Producing Strata in Pools:

Pool	County	Formation	Approximate Depth to top, feet
Akin West	Franklin	Cypress sandstone	2700
Cantrell South	Hamilton	Aux Vases sandstone	3110

Well Completions in Illinois
Summary by Years, 1936-1948
and by Months, January 1949 - July 1950

	Pool Wells			Wildcat Wells				
	Oil	Gas	Dry	New Pools	Extensions	Dry Near(a)	Dry Far(b)	Total
1936	48	3	9	1	1	31(c)		93
1937	262	1	58	10	14	104		449
1938	1,957	26	176	17	10	350		2,536
1939	2,916	24	199	28	2	448		3,617
1940	3,015	15	220	31	18	475		3,755
1941	2,827	13	375	46	40	507		3,807
1942	1,078	13	376	43	48	158	303	2,017
1943	987	9	353	28	66	151	217	1,811(20)*
1944	1,158	6	413	29	42	122	233	2,003(12)
1945	1,021	0	297	26	47	181	206	1,778(15)
1946	1,293	4	448	32	58	256	288	2,379(17)
1947	998	7	528	28	69	245	193	2,068(22)
1948	1,228	13	641	28	47	350	203	2,510(21)
1949								
Jan.	77	1	35	0	2	19	15	149(1)
Feb.	81	1	29	1	8	20	13	153(3)
Mar.	80	0	37	0	2	13	13	145(3)
Apr.	101	0	35	1	6	21	20	184(1)
May	116	0	58	2	7	31	25	239(4)
June	137	0	69	4	6	28	23	267(5)
July	147	1	62	6	4	36	31	287(1)
Aug.	103	0	70	2	8	39	26	248(2)
Sept.	112	0	67	3	6	33	27	248(2)
Oct.	142	0	73	1	10**	33	39	298(6)
Nov.	123	0	64	3	4**	24	35	253(1)
Dec.	131	1	74	1	6**	54	35	302(3)
	1350	4	673	24	69	351	302	2,773(32)
1950								
Jan.	91	0	37	3	5	20	25	181(5)
Feb.	56	0	24	1	7	18	26	132(1)
Mar.	49	1	46	2	5	21	21	145(1)
Apr.	75	0	58	0	4	39	19	195
May	109	1	62	2	9**	40	20	243(3)
June	117	2	76	4	11	38	27	275(2)
July	145	1	107	1	3	55	30	342(2)

(a) One-half mile to two miles from nearest production.
(b) Over two miles from nearest production.
(c) Total wildcats (Nears and fars not distinguished until 1941).
* Figures in parentheses refer to number of producing wells included in total which had previously been completed as dry holes.
** Includes one gas well.

Permits to Drill Wells*

Summary by Years, 1943-1948

and by Months, January 1949 - July 1950

	Wildcat	Pool	SWD	Structure Tests	Wells Reworked: Wildcat	Wells Reworked: Pool	Wells Reworked: Other	Secondary Recov.: Water Input	Secondary Recov.: Gas, Air Inputs	Total
1943	557	1,323	37	20	42	192	24	39	135	2,369
1944	674	1,581	27	60	37	205	142	54	23	2,803
1945	524	1,450	19	53	29	170	150	112	7	2,514
1946	705	1,732	15	102	15	98	79	82	18	2,846
1947	589	1,615	8	126	21	109	108	155	3	2,732
1948	727	2,107	8	185	5	85	101	509	1	3,728
1949										
Jan.	43	126	0	6	0	6	2	22	2	207
Feb.	39	92	0	1	3	8	0	3	0	146
Mar.	37	111	2	0	0	5	1	2	1	159
Apr.	72	200	0	0	2	2	15	26	1	318
May	65	163	0	0	1	6	88	10	0	333
June	69	217	7	1	0	7	2	2	1	306
July	79	216	1	0	1	4	4	19	0	324
Aug.	76	189	4	1	1	9	0	4	0	284
Sept.	77	182	2	6	2	5	40	5	0	319
Oct.	114	234	4	0	5	12	5	30	0	404
Nov.	90	203	3	0	2	7	4	15	0	324
Dec.	110	222	3	5	2	7	26	15	0	390
	871	2155	26	20	19	78	187	153	5	3514
1950										
Jan.	52	101	2	0	1	1	8	23	1	189
Feb.	42	81	0	0	0	4	17	70	0	214
Mar.	37	130	0	2	2	6	6	0	0	183
Apr.	59	230	0	0	1	5	7	30	0	332
May	94	193	1	13	1	6	7	13	0	328
June	83	223	1	24	1	8	4	11	0	355
July	121	274	0	23	4	9	12	38	0	481

* Permits to drill are issued by the Dept. of Mines & Minerals, Springfield, Ill.

Wells in the New Pools*, August 1, 1950 (a)

County and Pool	Producing Wells	Abandoned Wells	Dry Holes	Drilling Wells	Locations
Bond: Beaver Creek North	2	0	0	1	1
Sorento	2	5	3	0	0
Woburn	26	2	5	0	0
Woburn South	18	1	2	7	1
Bond, Clinton: Beaver Creek	7	3	4	2	0
Bond, Montgomery: Panama	8	0	4	2	0
Christian: Assumption	4	0	0	0	0
Assumption North	125	2	8	1	0
Edinburg	1	0	0	0	0
Mt. Auburn	2	2	5	0	0
Clark: Weaver	15	1	4	4	0
Westfield East	7	0	12	0	0
Clay: Bible Grove South	2	0	6	0	0
Clay City North	14	2	8	0	0
Clay City West	15	2	8	0	0
Flora	22	9	17	0	0
Flora South	2	1	4	0	0
Iola South	2	0	1	0	0
Kenner	42	2	10	0	0
Kenner North	28	4	7	0	0
Kenner West	30	0	5	0	0
Oskaloosa	21	0	5	6	3
Passport	45	3	19	0	0
Riffle	5	0	4	0	0
Sailor Springs Central	1	0	1	0	0
Sailor Springs East	5	4	3	0	0
Stanford	15	2	12	0	0
Stanford South	17	2	4	0	0
Stanford West	2	1	2	0	0
Toliver East	4	0	8	0	0
Xenia	1	0	5	0	0
Clay, Effingham: Sailor Springs Cons.	553	48	170	3	0
Iola Consolidated	149	52	41	0	0
Clay, Wayne, Richland, Jasper:					
Clay City-Noble Consolidated	2309	554	667	13	2
Clinton: Bartelso South	2	0	2	0	0
Bartelso West	2	5	4	0	0
Beaver Creek South	13	2	6	0	0
Boulder	29	7	10	0	0
Carlyle North	28	0	13	3	0
Centralia West	6	3	9	0	0
Hoffman	24	26	9	0	0
Huey	0	3	0	0	0
Keyesport	6	0	5	2	0
Pose	1	1	4	0	0
Sandoval West	1	0	3	0	0
Shattuc	26	1	19	0	0
Clinton, Marion: Centralia	513	482	81	0	0

(a) For alphabetical list of oil and gas fields in Illinois, see page 72.

Wells in the New Pools*, August 1, 1950 (Continued)

County and Pool	Producing Wells	Abandoned Wells	Dry Holes	Drilling Wells	Locations
Coles: Mattoon	380	38	73	0	0
Westfield North	2	0	2	0	0
Crawford: New Bellair	1	1	4	0	0
Cumberland: Hidalgo North	1	0	1	0	0
Cumberland, Effingham: Lillyville	8	0	7	0	0
Edgar: Dudley	60	2	27	1	0
Elbridge	29	0	7	3	1
Inclose	2	2	1	1	0
Edwards: Albion East	23	4	17	1	0
Bone Gap	11	9	6	0	0
Bone Gap South	11	1	3	0	0
Browns South	3	2	7	0	0
Ellery North	1	1	0	0	0
Ellery South	4	1	5	0	0
Maplegrove	29	10	12	0	0
Maplegrove East	6	7	5	2	0
Maplegrove South	1	0	0	0	0
Mills Prairie	1	0	2	0	0
Mitchell	2	0	1	0	0
Parkersburg South	5	0	7	1	0
Samsville North	11	3	5	0	0
Edwards, Wabash: Browns	39	8	16	0	0
Edwards, Wayne: Bennington	41	4	6	0	0
Ellery	3	0	0	0	0
Edwards, White: Albion Consolidated	279	25	80	4	1
Effingham: Bible Grove North	3	3	3	0	0
Eberle	5	0	1	0	0
Elliottstown	1	0	1	0	0
Evers South	1	0	1	0	0
Hill	1	1	5	0	0
Mason	1	8	0	0	0
Fayette: Laclede	2	1	0	0	0
St. James	150	39	18	0	0
St. Paul	11	3	4	0	0
Fayette, Effingham: Luden	1962	200	200	8	5
Franklin: Akin	13	1	12	0	0
Akin West	4	0	1	0	0
Benton	158	85	13	1	0
Benton North	38	4	17	2	0
Bessie	1	0	3	0	0
Ewing	7	1	9	0	0
Sesser	15	5	14	0	0
Taylor Hill	1	0	2	0	0
Thompsonville East	6	0	4	0	0
Thompsonville North	66	4	40	0	0
Valier	1	0	1	0	0
West Frankfort	63	1	38	0	0
Whittington	14	1	14	2	0
Whittington South	4	0	0	4	0
Whittington West	12	0	10	0	0

Wells in the New Pools*, August 1, 1950 (Continued)

County and Pool	Producing Wells	Abandoned Wells	Dry Holes	Drilling Wells	Locations
Gallatin: Ab Lake	2	0	1	0	0
Cottonwood	4	1	6	0	0
Inman	21	4	18	0	0
Inman East Consol.	270	13	47	3	0
Inman West Consol.	91	8	35	5	0
Junction	17	1	11	0	0
Junction North	2	2	4	1	0
Omaha	33	4	19	3	0
Omaha East	11	0	2	0	0
Shawneetown	1	0	1	0	0
Shawneetown North	1	0	1	0	0
Hamilton: Aden South	7	0	1	0	0
Belle Prairie	10	1	10	0	0
Blairsville	31	6	10	2	0
Bungay Consolidated	84	5	31	0	1
Cantrell	12	1	3	2	0
Cantrell South	4	0	2	4	0
Dahlgren	7	35	8	1	0
Dale-Hoodville Cons.	375	80	61	2	0
Flannigan	1	0	0	1	0
Rural Hill	266	34	64	2	0
Rural Hill North	1	0	0	0	0
Rural Hill West	1	0	1	0	0
Thackeray	48	2	14	0	0
Walpole	81	1	34	2	0
Hamilton, Saline: West End	9	2	7	0	0
Jackson: Elkville	1	0	1	0	0
Jasper: Bogota	6	1	4	0	0
Bogota South	17	0	7	2	0
Hidalgo	1	2	2	0	0
Hunt City	1	0	0	0	0
Hunt City South	1	0	0	0	0
Newton	2	2	3	0	0
Ste. Marie	17	5	9	0	0
Ste. Marie East	1	3	1	0	0
Ste. Marie West	2	0	3	0	0
Willow Hill East	16	1	16	0	0
Jefferson: Belle Rive	4	1	6	0	0
Boyd	109	5	8	0	0
Coil West	12	3	4	0	0
Cravat	8	3	1	0	0
Divide	9	2	8	0	0
Divide East	31	3	17	2	1
Divide South	4	0	4	0	0
Divide West	43	3	5	0	0
Fitzgerrell	1	0	1	0	0
King	29	6	19	0	1
Markham City	13	6	9	0	0
Markham City West	30	1	9	0	0

Wells in the New Pools*, August 1, 1950 (Continued)

County and Pool	Producing Wells	Abandoned Wells	Dry Holes	Drilling Wells	Locations
Mt. Vernon	3	4	7	0	0
Nason	1	0	1	0	0
Roaches	3	10	7	0	0
Roaches North	33	1	4	0	0
Waltonville	3	1	6	0	0
Williams	14	1	3	0	0
Woodlawn	137	37	22	0	0
Jefferson, Marion: Dix	90	9	15	0	0
Jefferson, Wayne: Markham City North	10	5	6	0	0
Lawrence: Bonman	15	6	2	0	0
Bonman East	3	2	3	0	0
Helena	2	2	6	0	0
Ruark	19	3	22	0	0
Russellville (gas)	16	44	15	0	0
St. Francisville East	13	0	1	1	0
Sumner	2	0	5	0	0
Macoupin: Carlinville North	1	4	1	1	0
Plainview	1	0	4	0	0
Madison: Livingston	27	2	32	1	0
Livingston South	4	0	10	1	0
Marine	134	6	22	1	0
St. Jacob	44	10	5	0	0
Marion: Alma	2	2	4	0	0
Exchange	2	0	4	0	0
Iuka	1	2	3	0	0
Kinmundy	1	0	1	0	0
Milotus	13	1	2	0	0
Odin	29	0	6	0	0
Patoka	102	68	32	0	0
Patoka East	48	11	6	0	0
Raccoon Lake	32	0	4	0	0
Salem	2081	389	92	0	0
Tonti	82	11	12	1	0
Marion, Clinton: Fairman	14	14	16	1	0
Montgomery: Mt. Olive	2	5	5	0	0
Raymond	3	7	20	1	0
Morgan: Waverly (gas)	8	0	1	2	1
Perry: Craig	1	0	0	0	0
Tamaroa	2	2	3	0	0
Randolph: Sparta South	1	0	0	0	0
Richland: Amity	2	2	6	0	0
Bonpas	5	1	5	0	0
Calhoun East	5	0	8	0	0
Calhoun North	1	1	3	0	0
Olney Consol.	64	24	41	0	0
Olney South	6	2	2	0	0
Parkersburg North	1	0	1	0	0
Passport South	2	0	3	0	0
Ritter	3	0	2	1	0

Wells in the New Pools*, August 1, 1950 (Continued)

County and Pool	Producing Wells	Abandoned Wells	Dry Holes	Drilling Wells	Locations
Schnell	2	2	7	0	0
Seminary	6	2	5	0	0
Stringtown	30	0	14	0	0
Stringtown East	1	0	2	0	0
Richland, Edwards: Parkersburg Cons.	135	19	28	1	0
Parkersburg West	6	2	6	0	0
Richland, Jasper: Dundas East	36	6	31	0	0
Richland, Wayne: Calhoun Consol.	78	12	33	1	0
Saline: Eldorado	2	1	1	0	0
Long Branch	1	0	1	1	0
Sangamon: Roby	1	0	0	0	0
Shelby: Clarksburg	1	1	2	0	0
Lakewood	11	1	4	0	0
Shelbyville	1	4	3	0	0
Stewardson	6	0	0	0	0
Wabash: Browns East	45	2	14	0	0
Friendsville Central	3	0	3	0	0
Friendsville North	8	3	10	1	0
Keensburg South	2	1	12	0	0
Lancaster Central	8	5	6	0	0
Lancaster East	2	0	7	0	1
Lancaster South	2	3	5	1	0
Lexington	10	0	12	0	0
Maud Consol.	126	22	92	1	0
Maud North Consol.	207	8	58	6	0
Mt. Carmel	307	93	64	1	1
Rochester	30	4	11	0	0
Wabash, Edwards: Berryville Cons.	9	8	18	0	0
Wabash, Lawrence: Lancaster	74	14	31	0	0
Washington: Cordes	124	18	14	0	0
Dubois	6	12	6	0	0
Dubois West	1	0	3	0	0
Irvington	76	13	10	0	0
McKinley	13	4	9	0	0
Richview	1	0	5	0	0
Wayne: Barnhill	36	42	15	0	0
Cisne North	9	2	5	0	0
Coil	13	4	10	0	0
Covington South	5	3	6	0	0
Fairfield	64	1	21	0	0
Fairfield East	1	0	2	0	0
Goldengate North	2	0	1	0	0
Goldengate West	1	0	2	0	0
Half Moon	11	1	6	6	1
Johnsonville Consol.	340	37	70	0	0
Johnsonville North	1	0	1	0	0
Johnsonville South	15	5	9	0	0
Johnsonville West	8	4	9	0	0

Wells in the New Pools*, August 1, 1950 (Continued)

County and Pool	Producing Wells	Abandoned Wells	Dry Holes	Drilling Wells	Locations
Koenville	32	3	13	0	0
Mayberry	3	4	8	0	0
Morriam	1	0	2	0	0
Mt. Erie North	4	3	13	0	0
Orchardville	1	0	0	1	0
Zenith	2	0	3	0	0
Zenith South	11	1	8	0	0
Wayne, Edwards: Massilon	3	0	3	0	0
Wayne, Hamilton: Adon Consolidated	77	14	23	0	0
Wayne, White: Goldengate Consolidated	86	33	38	4	1
White: Bond	1	0	1	0	0
Burnt Prairie South	1	0	1	0	0
Carmi North	3	0	7	0	0
Centerville	4	1	5	0	0
Centerville East	57	10	16	6	0
Concord	92	7	12	0	0
Concord Central	8	0	4	0	0
Concord East Consol.	8	0	[illegible]	0	0
Concord North	4	0	3	0	0
Concord South	2	2	6	1	0
Crossville	2	4	3	0	0
Enfield	2	0	4	0	0
Epworth	9	2	5	0	0
Epworth East	6	1	1	0	0
Herald North	4	0	2	0	0
Iron	51	21	15	0	0
Maunie North	35	6	12	0	0
Maunie South	90	18	26	7	0
New Harmony South	2	4	6	0	0
New Harmony South (Ind.)	6	0	1	0	0
New Haven Consol.	26	1	8	1	0
Stokes-Brownsville	164	25	40	1	0
Storms	139	38	25	2	0
Sumpter	4	1	6	1	0
Sumpter South	9	0	5	0	0
Trumbull	17	3	9	2	0
White, Edwards: Phillipstown Cons.	247	43	92	0	0
White, Gallatin: Herald	136	21	68	10	0
Herald East	36	1	25	1	0
Roland	181	24	53	1	1
White, Hamilton, Wayne: Mill Shoals	150	37	45	0	1
White, Wabash, Edwards:					
New Harmony-Keensburg Consolidated	1095	225	174	7	0
Williamson: Marion	1	0	0	0	
	17,173	3,553	4,416	181	24

* Fields discovered since January 1, 1937, with the exception of those which have been abandoned. For names of abandoned pools, see page 72.

Illinois Completions and Production

Since January 1, 1936

	Completions°	Producing Wells	Production (Thousands of barrels) New Fields 1/	Old Fields 1,2/	Total 3/
1936	93	52			4,445
1937	449	292	2,884	4,542	7,426
1938	2,536	2,010	19,771	4,304	24,075
1939	3,617	2,970	90,908	4,004	94,912
1940	3,755	3,080	142,969	4,678	147,647
1941	3,807	2,925	128,993	4,145	134,138
1942	2,017	1,179	101,837	4,753	106,590
1943	1,791	1,090(20)a/	77,581	4,675	82,256
1944	1,991	1,229(12)	72,946	4,467	77,413
1945	1,763	1,094(15)	70,839	4,371	75,210
1946	2,362	1,387(17)	70,174	5,123	75,297
1947	2,046	1,102(22)	61,455	5,004	66,459
1948	2,489	1,316(21)	59,623	5,185	64,808
1949					
January	148	80(1)	4,710	453	5,163
February	150	91(3)	4,402	439	4,841
March	142	82(3)	4,982	498	5,480
April	183	108(1)	4,778	470	5,248
May	235	125(4)	5,012	497	5,509
June	262	147(5)	4,876	493	5,369
July	286	158(1)	4,924	487	5,411
August	246	113(2)	5,124	527	5,651
September	246	121(2)	5,010	498	5,508
October	292	153(6)	4,993	497	5,490
November	252	130(1)	4,931	502	5,433
December	299	139(3)	4,911	569	5,480
	2,741	1,447(32)	58,653	5,930	64,583
1950					
January	176	99(5)	4,609	511	5,120
February	131	64(1)	4,360	466	4,826
March	144	57(1)	4,921	545	5,466
April	195	79	4,538	500	5,038
May	240	121(3)	4,733	556	5,289
June	273	134(2)	4,614**	524	5,138**
July	340	150(2)	4,868**	550*	5,418**

* Estimated by Illinois State Geological Survey.

** Estimated by Illinois State Geological Survey from Oil and Gas Journal Report.

1/ Production figures based on information furnished by oil companies and pipe line companies.

2/ Includes Devonian production at Sandoval and Bartelso.

3/ From the U. S. Bureau of Mines, except for the two latest months.

° Includes only oil and gas producers and dry holes.

a/ Figures in parentheses refer to number of producing wells included in total which had previously been completed as dry holes.

Stocks on hand of Crude Petroleum and Principal Refined Products a/

(In thousands of barrels)

Month (End of Month)	Year	Stocks of Crude Petroleum		Gasoline		Kerosene		Distillate Fuel Oil		Residual Fuel Oil	
		U.S.	Dist. No. b/	U.S.	Central Rfg. Dist. c/	U.S.	Central Rfg. Dist. c/	U.S.	Central Rfg. Dist. c/	U.S.	Central Rfg. Dist. c/
June	1944	222,831	72,081	81,984	18,477	9,625	1,926	35,242	5,229	46,649	3,488
June	1945	218,218	74,585	86,128	19,955	9,599	1,860	32,440	4,257	35,606	2,361
June	1946	225,140	79,602	91,271	18,475	14,518	2,186	38,744	5,667	41,492	3,879
June	1947	237,278	69,710	89,774	15,895	14,653	1,697	39,676	4,085	43,515	3,385
June	1948	223,481	68,455	104,518	21,399	18,767	3,190	48,352	6,378	52,465	4,820
June	1949	274,691	83,493	114,041	25,178	23,648	4,056	64,730	10,208	64,628	5,258
July	1949	267,586	79,702	111,217	24,327	24,826	4,781	71,553	12,001	66,084	4,974
August	1949	260,635	78,260	104,879	22,821	25,490	5,327	76,037	13,045	66,843	4,142
September	1949	254,689	75,636	101,799	21,696	26,650	5,367	83,213	13,200	67,117	3,602
October	1949	250,809	72,582	103,287	21,880	27,609	5,822	90,643	14,257	68,673	4,458
November	1949	256,010	74,120	104,707	21,457	25,267	5,315	88,212	12,991	65,112	4,107
December	1949	253,356	73,577	111,521	22,797	20,888	4,109	75,207	10,511	60,193	3,625
January	1950	246,610	69,818	125,298	26,073	18,260	3,173	63,932	7,900	55,808	3,172
February	1950	243,750	68,765	132,796	27,577	16,126	2,526	52,206	6,373	47,828	2,147
March	1950	241,098	67,478	133,766	28,375	13,001	1,720	37,777	4,199	41,860	2,114
April	1950	244,498	68,021	128,057	26,890	13,383	1,968	37,530	4,186	39,979	2,468
May	1950	239,877	68,236	121,035	23,923	17,304	3,124	42,739	6,044	39,482	2,835
July 1	1950	240,943d/	e/	114,139	22,747	21,229	4,014	53,335	8,003	40,542	3,474
July 15	1950	238,485d/	e/	111,739	22,386	22,532	4,307	58,658	9,430	42,708	3,971

a/ U. S. Bureau of Mines, Monthly Petroleum Statements for June 1944 - May 1950.
b/ Includes the states of Illinois, Indiana, Kansas, Kentucky, Missouri, Michigan, Ohio, Oklahoma.
c/ Central Refining District is identical with the Bureau of Mines "Illinois, Indiana, Kentucky, etc." and comprises refineries in Illinois, Indiana, Kentucky, Michigan, western Ohio and Wisconsin.
d/ U. S. Bureau of Mines.
e/ Not available.

ECONOMIC STATEMENT

Mineral Economics Section

Crude oil from Illinois is marketed in substantial quantities in both the Central Refining District and in the western part of the Appalachian Refining District (District #2). The table shows the ratio of production in Illinois to runs-to-stills and includes both the Central Refining District and District No. 2 of the Appalachian Refining District.

	Runs-to-stills Central and Appalachian (District No. 2) Refining Districts*	Production in Illinois* Thousands of barrels	Illinois' Percent of Runs-to-stills
1949			
May	30,019	5,509	18.4
June	27,681	5,369	19.4
July	29,734	5,411	18.2
August	29,297	5,651	19.3
September	29,752	5,508	18.5
October	32,419	5,490	16.9
November	29,599	5,433	18.4
December	31,945	5,480	17.2
1950			
January	33,159	5,120	15.4
February	29,201	4,826	16.5
March	34,125	5,466	16.0
April	30,223	5,038	16.7
May	33,287	5,289	15.9
June	34,635**	5,138**	14.8**

* U. S. Bureau of Mines Monthly Petroleum Statements.
** Estimated by Illinois State Geological Survey.

Shipments of Illinois Crude Petroleum
(Thousands of barrels)

	Ill.	Ind.	Ky.	Mich.	N.Y.	Ohio	Penn.	W.Va.
1949								
May	1,619	418	59	405	172	2,553	-	1
June	2,004	309	76	332	81	2,163	-	-
July	1,952	506	162	341	136	2,265	-	-
August	1,841	355	124	310	157	2,425	38	1
September	1,847	456	452	291	157	1,961	40	1
October	1,903	390	436	200	211	2,269	32	-
November	1,753	399	414	234	39	1,749	49	23
December	1,748	426	471	130	252	1,741	42	17
1950								
January	1,688	319	361	126	214	2,465	65	15
February	1,775	329	294	160	163	2,082	43	17
March	2,210	368	140	190	247	2,738	33	19
April	1,380	225	111	180	304	3,049	45	-
May	1,795	362	114	275	298	2,623	62	19

Crude Oil Production in the United States

(Calculated from weekly report of the Oil and Gas Journal)

	Production (Thousands of barrels) January-July, 1950	Daily Average Production for July (Thousands of barrels)	Per Cent of Total
Texas	434,553	2,329	42.9
California	183,339	885	16.1
Louisiana	113,612	563	10.4
Oklahoma	89,381	441	8.2
Kansas	60,048	297	5.5
Illinois	37,521	175	3.3
Wyoming	31,983	158	3.0
New Mexico	27,206	132	2.5
Mississippi	21,342	110	2.0
Arkansas	16,877	80	1.5
Eastern Fields	12,726	63	1.2
Colorado	12,600	59	1.1
Michigan	9,488	43	.8
Indiana	6,071	31	.6
Kentucky	5,568	29	.5
Montana	4,938	22	.4
Utah	648	4	-
Nebraska	360	2	-
Alabama	354	2	-
Florida	242	1	-
	1,068,857	5,426	100.0

ILLINOIS STATE GEOLOGICAL SURVEY
Urbana, Illinois

GEOLOGIC COLUMN FOR SOUTHERN ILLINOIS

System or Series	Group or Formation, and Lithology*
Pleistocene	Glacial drift and loess
Pliocene	Chert gravel
Eocene	Sand and clay (Southern tip of state)
Paleocene	Sand and clay (Southern tip of state)
Cretaceous	Sand and clay (Southern tip of state)
Pennsylvanian	McLeansboro group - sh., ss., thin ls., and coal Carbondale group - sh., ls., ss., coal Tradewater group - ss., sh., and thin coal Caseyville group - ss., sh., and thin coal
Chester (Upper Mississippian) Series	Kinkaid - ls., sh. Degonia - ss. Clore - ls., sh., ss. Palestine - ss. Menard - ls., sh. Waltersburg - ss. Vienna - ls., sh. Tar Springs - ss. Glen Dean - ls., sh. Hardinsburg - ss. Golconda - ls., sh. Cypress - ss. Paint Creek - ls., sh., ss. Bethel - ss. Renault - ls., sh., ss. Aux Vases - ss.
Iowa (Lower Mississippian) Series	Ste. Genevieve (Levias - ls.; Rosiclare - ss.; Fredonia - ls.) St. Louis - ls. Salem - ls. Warsaw - ls. (Osage group) Keokuk - ls. (Osage group) Burlington - ls. (Osage group) Fern Glen - ls. (Osage group) Kinderhook - sh., ls., ss.
Mississippian and Devonian	Chattanooga - New Albany sh.
Devonian	Limestone (formations undifferentiated)
Silurian	Dolomite (formations undifferentiated)
Ordovician	Maquoketa - sh. Kimmswick - ls. Plattin - ls. Joachim - ls. St. Peter - ss.
Pre-St. Peter	Unidentified

*ls. - limestone; ss. - sandstone; sh. - shale

Chart A

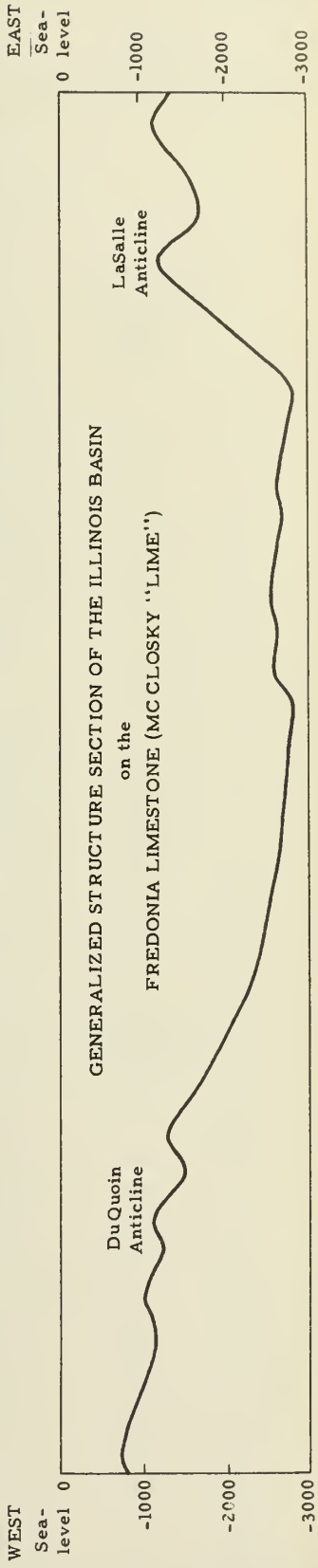

ILLINOIS STATE GEOLOGICAL SURVEY
Urbana, Illinois

Chart B

OIL AND GAS PRODUCING STRATA IN ILLINOIS

System or Series	Group or Formation	Producing Strata (Sandstone unless otherwise noted)	Pool: County	Approximate depth in feet
Pennsylvanian system	McLeansboro and Carbondale groups	Bellair 500	Bellair: Crawford, Jasper	560
		Upper gas sand	Casey: Clark	265
		Lower gas sand	Casey: Clark	310
		Casey	Casey: Clark	450
		Claypool	Johnson North: Clark	420
		Casey	Johnson North: Clark	465
		Upper Partlow	Johnson North: Clark	535
		Claypool	Johnson South: Clark	390
		Casey	Johnson South: Clark	450
		Upper Partlow	Johnson South: Clark	490
		Dykstra	Junction City: Marion	510
		Wilson	Junction City: Marion	610
		Pennsylvanian	Lawrence: Lawrence	290
		Shallow sand	Main: Crawford	510
		"	Martinsville: Clark	250
		Casey	Martinsville: Clark	500
		Upper Siggins	Siggins: Cumberland, Clark	370
		2nd and 3rd Siggins	Siggins: Cumberland, Clark	480
		Lower Siggins	Siggins: Cumberland, Clark	560
		Gas sand	Westfield: Clark, Coles, Edgar	280
		Pennsylvanian	York (1): Cumberland, Clark	590
	Tradewater and Caseyville groups	Several Sands	Albion Consol.: Edwards	1650-2100
		"	Allendale: Wabash, Lawrence	400-1500
		Robinson	Allison-Weger: Crawford	915
		"800"	Bellair: Crawford, Jasper	800
		Pennsylvanian	Benton: Franklin	1700
		"	Carlinville: Macoupin	380
		"	Carlinville North: Macoupin	440
		Biehl	Friendsville North: Wabash	1615
		Pennsylvanian	Gillespie-Benld gas (1): Macoupin	540
		"	Gillespie-Wyen: Macoupin	650
		Biehl	Grayville West: White, Edwards	1920
		Pennsylvanian	Herald: White, Gallatin	1060-1750
		"	Inclose: Edgar	340
		"	Inman: Gallatin	925
		"	Inman East Consol.: Gallatin	780
		"	Jacksonville gas (1): Morgan	330
		Lower Partlow	Johnson South: Clark	600
		Pennsylvanian	Junction: Gallatin	1430
		Petro	Junction City: Marion	610
		Pennsylvanian	Junction North: Gallatin	1565
		"	Keensburg South: Wabash	1145
		Biehl	Lancaster East: Wabash	1745
		Bridgeport	Lawrence: Lawrence, Crawford	800-950
		Buchanan	Lawrence: Lawrence, Crawford	1250
		Pennsylvanian	Litchfield (2): Montgomery	660
		"	Livingston: Madison	530
		Bartschi	Louden: Fayette, Effingham	1000
		Robinson	Main, Birds, etc.: Crawford	900-1000
		Biehl	Maud Consol.: Wabash	1720
		Pennsylvanian	Maunie South: White	1400
		Several Sands	Mt. Carmel: Wabash	1370-1520
		Pennsylvanian	Mt. Olive: Montgomery	600
		"	New Bellair: Crawford	1165
		Several Sands	New Harmony-Keensburg Consol.: White, Wabash, Edwards	720-1880
		Robinson	New Hebron: Crawford	940
		Biehl	Omaha: Gallatin	1335
		Pennsylvanian	Panama: Bond	575
		Several Sands	Phillipstown Consol.: White, Edwards	795-1900
		Pennsylvanian	Plainview: Macoupin	410
		"	Raymond: Montgomery	590
		"	Rochester: Wabash	1300
		"	Roland: White, Gallatin	x
		Buchanan	Ruark: Lawrence	1510
		Bridgeport	Russellville gas: Lawrence	760
		Buchanan	Russellville gas: Lawrence	1100

(1) Abandoned; (2) Abandoned, revived; (x) Undetermined

System or Series	Group or Formation	Producing Strata (Sandstone unless otherwise noted)	Pool: County	Approximate depth in feet
Pennsylvanian	Tradewater and Caseyville groups	Pennsylvanian	Spanish Needle Creek (1): Macoupin	300
		"	Staunton gas (1): Macoupin	460
		"	Waggoner: Montgomery	610
		Petro	Wamac: Marion, Clinton, Washington	720
		Pennsylvanian	Warrenton-Borton: Edgar, Coles	160
		"	Waverly: Morgan	255
		"	Westfield East: Clark	400
Chester (Upper Mississippian) series	Degonia	Degonia	Albion Consol.: Edwards	2125
		"	Herald: White, Gallatin	1920
		"	Inman East Consol.: Gallatin	1690
		"	Maunie South: White	1905
		"	New Harmony-Keensburg Consol.: White, Wabash, Edwards	1925
		"	New Harmony South (Ind.): White	1850
		"	Phillipstown Consol.: White, Edwards	1975
	Clore	Clore	Epworth: White	2100
		"	Inman East Consol.: Gallatin	1725
		"	New Harmony-Keensburg Consol.: White, Wabash, Edwards	1980
		"	Phillipstown Consol.: White, Edwards	2010
		"	Roland: White, Gallatin	x
	Palestine	Palestine	Inman: Gallatin	1750
		"	Inman East Consol.: Gallatin	1840
		"	Inman West: Gallatin	1915
		"	Maud Consol.: Wabash	1775
		"	Maunie South: White	2010
		"	Mt. Carmel: Wabash	1580
		"	New Harmony-Keensburg Consol.: White, Wabash, Edwards	2000
		"	New Harmony South (Ind.): White	1950
		"	Omaha: Gallatin	1700
		"	Phillipstown Consol.: White, Edwards	2050
		"	Stokes-Brownsville: White	2085
	Waltersburg	Waltersburg	Albion Consol.: Edwards	2365
		"	Allendale: Wabash, Lawrence	1540
		"	Bend: White	2350
		"	Grayville West: White, Edwards	2380
		"	Helena: Lawrence	1780
		"	Herald: White, Gallatin	x
		"	Herald East: White, Gallatin	2290
		"	Inman: Gallatin	1990
		"	Inman East Consol.: Gallatin	1980
		"	Inman North: Gallatin	x
		"	Iron: White	2270
		"	Junction: Gallatin	1770
		"	Maud Consol.: Wabash	1940
		"	Maunie South: White	2210
		"	Mt. Carmel: Wabash	1690
		"	New Harmony-Keensburg Consol.: White, Wabash, Edwards	2150
		"	New Harmony South: White	2250
		"	New Harmony South (Ind.): White	2120
		"	Phillipstown Consol.: White, Edwards	2280
		"	Rochester: Wabash	1940
		"	Roland: White, Gallatin	2150
		"	Samsville (1): Edwards	2430
		"	Storms: White	2230
		"	Sumpter South: White	2570
	Tar Springs	Tar Springs	Albion Consol.: Edwards	2450
		"	Allendale: Wabash, Lawrence	1610
		"	Benton: Franklin	2100
		"	Browns: Edwards, Wabash	2365
		"	Centerville East: White	2460
		"	Concord: White	2270
		"	Concord South: White	2300
		"	Cottonwood: Gallatin	2315
		"	Dale-Hoodville Consol.: Hamilton	2430
		"	Eldorado: Saline	2205
		"	Epworth East: White	2360

(1) Abandoned; (x) undetermined

Chart D

System or Series	Group or Formation	Producing Strata (Sandstone unless otherwise noted)	Pool: County	Approximate depth in feet
Chester (Upper Mississippian) series	Tar Springs	Tar Springs	Grayville West: White, Edwards	2445
		"	Herald: White, Gallatin	2260
		"	Herald East: White, Gallatin	2390
		"	Inman East Consol.: Gallatin	2080
		"	Inman North: Gallatin	2180
		"	Inman West: Gallatin	2175
		"	Iola Consol. (2): Clay, Effingham	1890
		"	Iron: White	2385
		"	Kenner: Clay	2200
		"	Maud Consol.: Wabash	1960
		"	Maunie South: White	2245
		"	Mt. Carmel: Wabash	1790
		"	New Harmony-Keensburg Consol.: White, Wabash, Edwards	2200
		"	New Harmony South: White	2350
		"	New Haven: White	2110
		"	New Haven North: White	2175
		"	Omaha: Gallatin	1900
		"	Phillipstown Consol.: White, Edwards	2290
		"	Roland: White, Gallatin	2240
		"	Sailor Springs Consol.: Clay	2340
		"	Stokes-Brownsville: White	2295
		"	Storms: White	2350
		"	Sumpter: White	2575
		"	Walpole: Hamilton	2465
		"	West Frankfort: Franklin	2060
	Glen Dean	Glen Dean	Sailor Springs Consol.: Clay	2390
	Hardinsburg	Hardinsburg	Albion Consol.: Edwards	2635
		"	Inman East Consol.: Gallatin	2135
		"	Inman North: Gallatin	2340
		"	Iron: White	2500
		"	Junction: Gallatin	2120
		"	Maud Consol.: Wabash	2115
		"	New Harmony-Keensburg Consol.: White, Wabash, Edwards	x
		"	New Haven: White	2250
		"	Stokes-Brownsville: White	2630
		"	Whittington: Franklin	2310
	Golconda	Jackson	Mt. Carmel: Wabash	2020
		Golconda	St. James: Fayette	1490
	Cypress	Cypress-Weiler	Akin: Franklin	2835
		"	Albion Consol.: Edwards	x
		"	Albion East: Edwards	2800
		"	Allendale: Wabash, Lawrence	1920
		"	Ava-Campbell Hill (1): Jackson	780
		Carlyle	Bartelso: Clinton	980
		Cypress-Weiler	Bartelso West: Clinton	930
		Bellair 900	Bellair: Crawford, Jasper	890
		Cypress-Weiler	Benton North: Franklin	2440
		"	Bible Grove Consol.: Clay, Effingham	2490
		"	Bible Grove North: Effingham	2535
		"	Bible Grove South: Clay	2500
		"	Bone Gap South: Edwards	2710
		"	Brown: Marion	1660
		"	Browns: Edwards, Wabash	2640
		"	Browns East: Wabash	2570
		"	Carmi North: White	2930
		Carlyle	Carlyle: Clinton	1030
		Cypress-Weiler	Centerville East: White	2915
		Stein	Centralia: Clinton, Marion	1200
		Cypress-Weiler	Clay City-Noble Consol.: Clay, Wayne, Richland, Jasper	2635
		"	Clay City North: Clay	2650
		"	Clay City West: Clay	2700
		"	Concord: White	2625
		"	Concord Central: White	2610
		"	Dale-Hoodville Consol.: Hamilton	2680
		"	Dubois: Washington	1185
		"	Dubois West: Washington	1180
		"	Eberle: Effingham	2475

(1) Abandoned; (2) Abandoned, revived; (x) Undetermined

System or Series	Group or Formation	Producing Strata (Sandstone unless otherwise noted)	Pool: County	Approximate depth in feet
Chester (Upper Mississippian) series	Cypress	Cypress-Weiler	Epworth East: White	2730
		Carlyle	Frogtown (1): Clinton	950
		Cypress-Weiler	Grayville West: White, Edwards	2870
		Upper Lindley	Greenville gas (1): Bond	930
		Cypress-Weiler	Herald: White, Gallatin	2660
		"	Hoffman: Clinton	1190
		"	Inman East Consol.: Gallatin	2390
		"	Inman North: Gallatin	2505
		"	Inman West: Gallatin	2500
		"	Iola Consol. (2): Clay, Effingham	2125
		"	Iron: White	2710
		"	Irvington: Washington	1380
		"	Kenner West: Clay	2570
		"	Langewisch-Kuester (1): Marion	1600
		Kirkwood	Lawrence: Lawrence, Crawford	1400
		Cypress-Weiler	Louden: Fayette, Effingham	1495
		"	Mattoon: Coles	1830
		"	Maud Consol.: Wabash	2300
		"	Maud North Consol.: Wabash	2500
		"	Maunie South: White	2560
		"	Mt. Carmel: Wabash	2025
		"	New Harmony-Keensburg Consol.: White, Wabash, Edwards	2570
		"	New Haven: White	2450
		"	Odin: Marion	1745
		"	Parkersburg Consol.: Richland, Edwards	2830
		"	Patoka: Marion	x
		"	Patoka East: Marion	1350
		"	Phillipstown Consol.: White, Edwards	2720
		"	Posey: Clinton	1100
		"	Richview: Washington	1520
		"	Roland: White, Gallatin	2570
		"	Rural Hill: Hamilton	2705
		"	St. James: Fayette	1580
		"	Sailor Springs Consol.: Clay	2590
		"	Sailor Springs East: Clay	2690
		"	Sandoval West: Clinton	1420
		"	Santa Fe (1): Clinton	955
		"	Shattuc: Clinton	1280
		Sparta Gas	Sparta (1): Randolph	850
		Cypress-Weiler	Stokes-Brownsville: White	2665
		"	Storms: White	2655
		"	Sumpter: White	2865
		"	Tamaroa: Perry	1130
		"	Thompsonville North: Franklin	2750
		"	Trumbull: White	2845
		"	Whittington: Franklin	2540
		"	Woodlawn: Jefferson	1800
	Paint Creek	Paint Creek	Albion East: Edwards	2910
		Stray	Benton North: Franklin	2595
		Paint Creek	Dale-Hoodville Consol.: Hamilton	2900
		"	Herald: White, Gallatin	x
		"	Iola Consol. (2): Clay, Effingham	2255
		Stray	Louden: Fayette, Effingham	1530
		Paint Creek	Maud Consol.: Wabash	2480
		Stray	Maunie North: White	2830
		Paint Creek	New Harmony-Keensburg Consol.: White, Wabash, Edwards	2670
		"	Parkersburg Consol.: Richland, Edwards	2955
		"	Passport South: Richland	2665
		"	Phillipstown Consol.: White, Edwards	2775
		"	Roland: White, Gallatin	2750
		"	Rural Hill: Hamilton	3040
		"	Shattuc: Clinton	1420
		"	Stokes-Brownsville: White	2800
	Bethel	Bethel or Benoist	Albion Consol.: Edwards	2960
		"	Albion East: Edwards	2920
		"	Allendale: Wabash, Lawrence	2010
		"	Alma: Marion	1945
		"	Assumption North: Christian	1045
		"	Ayers gas: Bond	940
		"	Beaver Creek: Bond	1120

(1) Abandoned; (2) Abandoned, revived; (x) Undetermined

Chart F

System or Series	Group or Formation	Producing Strata (Sandstone unless otherwise noted)	Pool: County	Approximate depth in feet
Chester (Upper Mississippian) series	Bethel	Bethel or Benoist	Beaver Creek South: Clinton	1140
		"	Benton North: Franklin	2600
		"	Bible Grove Consol: Clay, Effingham	2680
		"	Boulder: Clinton	1190
		"	Boyd: Jefferson	2050
		"	Browns: Edwards, Wabash	2785
		"	Browns South: Edwards	2850
		"	Centerville East: White	2990
		"	Centerville North (1): White	2990
		"	Centralia: Clinton, Marion	1355
		"	Centralia West: Clinton	1440
		"	Clarksburg: Shelby	1770
		"	Clay City-Noble Consol.: Clay, Wayne, Richland, Jasper	2800
		"	Cordes: Washington	1260
		"	Cravat: Jefferson	2070
		"	Crossville: White	2880
		"	Dale-Hoodville Consol.: Hamilton	2950
		"	Dix: Jefferson, Marion	1950
		"	Dix South (1): Jefferson	1950
		"	Dubois: Washington	1370
		"	Dubois West: Washington	1350
		"	Elkville: Jackson	2000
		"	Fairman: Marion, Clinton	1435
		"	Fitzgerrell: Jefferson	2760
		"	Flora: Clay	2785
		"	Friendsville Central: Wabash	2330
		"	Grayville West: White, Edwards	2990
		"	Herald: White, Gallatin	2790
		"	Hoffman: Clinton	1320
		"	Huey: Clinton	1260
		"	Inman North: Gallatin	x
		"	Iola Consol. (2): Clay, Effingham	2290
		"	Iola South: Clay	2420
		"	Iron: White	2850
		"	Irvington: Washington	1535
		"	Johnsonville Consol: Wayne	2950
		"	Kenner: Clay	2690
		"	Kenner North: Clay	2760
		"	Kenner West: Clay	2705
		"	LaClede (2): Fayette	2335
		"	Lakewood: Shelby	1690
		"	Lancaster: Wabash, Lawrence	2535
		"	Lancaster North: Wabash	2295
		Tracey	Lawrence: Lawrence, Crawford	1650
		Bethel or Benoist	Louden: Fayette Effingham	1550
		"	McKinley: Washington	1000
		"	Maud Consol.: Wabash	2400
		"	Maud North Consol.: Wabash	2560
		"	Maunie North: White	2825
		"	Maunie South: White	2735
		"	Miletus: Marion	2140
		"	Mt. Carmel: Wabash	2100
		"	New Harmony-Keensburg Consol.: White, Wabash, Edwards	2700
		"	New Harmony South: White	2820
		"	Parkersburg Consol.: Richland, Edwards	2930
		"	Parkersburg South: Edwards	2815
		"	Patoka: Marion	1420
		"	Patoka East: Marion	1470
		"	Phillipstown Consol.: White, Edwards	2810
		"	Roaches North: Jefferson	1930
		"	Roland: White, Gallatin	2760
		"	Ruark: Lawrence	2065
		"	St. Francisville: Lawrence	1840
		"	St. Francisville East: Lawrence	1750
		"	St. Paul: Fayette	1900
		"	Sailor Springs Consol.: Clay	2785
		"	Salem: Marion	1770
		"	Samsville North: Edwards	2900
		"	Sandoval: Marion	1540
		"	Stokes-Brownsville: White	2810
		"	Storms: White	2805
		"	Tonti: Marion	1940

(1) Abandoned; (2) Abandoned, revived; (x) Undetermined

System or Series	Group or Formation	Producing Strata (Sandstone unless otherwise noted)	Pool: County	Approximate depth in feet
Chester (Upper Mississippian) series	Bethel	Bethel or Benoist	Waltonville: Jefferson	2465
		"	Woburn: Bond	1020
		"	Woodlawn: Jefferson	1960
	Renault	Renault	Ab Lake: Gallatin	2735
		"	Albion Consol.: Edwards	3000
		"	Albion East: Edwards	2925
		"	Iola Consol. (2): Clay, Effingham	2320
		"	Sesser: Franklin	2690
	Aux Vases	Aux Vases	Ab Lake: Gallatin	2770
		"	Aden Consol.: Hamilton, Wayne	3175
		"	Aden South: Hamilton	3245
		"	Akin: Franklin	3120
		"	Albion Consol.: Edwards	3045
		"	Albion East: Edwards	3020
		"	Allendale: Wabash, Lawrence	2280
		"	Barnhill: Wayne	3225
		"	Belle Prairie: Hamilton	3250
		"	Beman: Lawrence	1805
		"	Beman East: Lawrence	1805
		"	Bennington: Edwards, Wayne	3140
		"	Benton North: Franklin	2685
		"	Bible Grove Consol.: Clay, Effingham	2795
		"	Bible Grove South: Clay	2750
		"	Blairsville: Hamilton	3280
		"	Bone Gap South: Edwards	3020
		"	Boyd: Jefferson	2130
		"	Browns South: Edwards	2955
		"	Bungay Consol.: Hamilton	3290
		"	Carmi North: White	3220
		"	Centerville East: White	3075
		"	Cisne North: Wayne	3050
		"	Clay City-Noble Consol.: Clay, Wayne, Richland, Jasper	2940
		"	Coil: Wayne	2920
		"	Coil West: Jefferson	2720
		"	Concord: White	2905
		"	Concord Central: White	2900
		"	Concord North: White	2950
		"	Cooks Mills (1): Coles	1820
		"	Dale-Hoodville Consol.: Hamilton	3020
		"	Divide East: Jefferson	2620
		"	Dix: Jefferson, Marion	2000
		"	Eldorado: Saline	2865
		"	Ellery: Edwards, Wayne	3240
		"	Ellery South: Edwards	3210
		"	Epworth East: White	3000
		"	Ewing: Franklin	2835
		"	Fairfield: Wayne	3200
		"	Fairfield East: Wayne	3180
		"	Flora: Clay	2875
		"	Gays: Moultrie	1935
		"	Goldengate Consol.: Wayne, White	3180
		"	Goldengate West: Wayne	3230
		"	Grayville West: White, Edwards	3070
		"	Herald: White, Gallatin	2920
		"	Herald East: White, Gallatin	2930
		"	Herald North: White	2900
		"	Inman: Gallatin	2745
		"	Inman East Consol.: Gallatin	2715
		"	Inman North: Gallatin	2815
		"	Iola Consol. (2): Clay, Effingham	2325
		"	Johnsonville Consol.: Wayne	3020
		"	Johnsonville South (2): Wayne	3060
		"	Johnsonville West (2): Wayne	2960
		"	Junction North: Gallatin	2725
		"	Keenville: Wayne	2980
		"	Kenner: Clay	2835
		"	Kenner North: Clay	2790
		"	King: Jefferson	2725
		"	Lakewood: Shelby	1720
		"	Lancaster: Wabash, Lawrence	x

(1) Abandoned; (2) Abandoned, revived; (x) Undetermined

Chart H

System or Series	Group or Formation		Producing Strata (Sandstone unless otherwise noted)	Pool: County	Approximate depth in feet
Chester (Upper Mississippian) series	Aux Vases		Aux Vases	Lawrence: Lawrence	1810
			"	Louden: Fayette, Effingham	1630
			"	Markham City North: Jefferson, Wayne	2945
			"	Markham City West: Jefferson	2905
			"	Mattoon: Coles	1900
			"	Maud Consol.: Wabash	2545
			"	Maunie North: White	2930
			"	Maunie South: White	2840
			"	Miletus: Marion	2200
			"	Mill Shoals: Wayne, White, Hamilton	3220
			"	Mt. Carmel: Wabash	x
			"	Mt. Erie North: Wayne	3110
			"	Mt. Vernon: Jefferson	2665
			"	New Harmony-Keensburg Consol.: White, Wabash, Edwards	2825
			"	New Haven: White	2715
			"	Phillipstown Consol.: White, Edwards	2880
			"	Roland: White, Gallatin	2880
			"	Rural Hill: Hamilton	3140
			"	Rural Hill West: Hamilton	3230
			"	Sailor Springs Consol.: Clay	2845
			"	Salem: Marion	1825
			"	Sesser: Franklin	2700
			"	Shawneetown: Gallatin	2650
			"	Shelbyville: Shelby	1860
			"	Stanford South: Clay	2960
			"	Stewardson: Shelby	1940
			"	Stokes-Brownsville: White	2890
			"	Storms: White	3015
			"	Thackeray: Hamilton	3360
			"	Thompsonville North: Franklin	3100
			"	Tonti: Marion	2010
			"	Trumbull: White	3170
			"	Walpole: Hamilton	3070
			"	West End: Hamilton, Saline	3140
			"	West Frankfort: Franklin	2710
			"	Whittington West: Franklin	2680
			"	Williams: Jefferson	2570
			"	Woodlawn: Jefferson	1975
			"	Xenia: Clay	2790
Iowa (Lower Mississippian) series	Ste. Genevieve	Levias member	"Lower Ohara lime"	Aden Consol.: Hamilton, Wayne	3265
			"	Akin West: Franklin	3050
			"	Albion Consol.: Edwards	3110
			"	Albion East: Edwards	3100
			"	Allendale: Wabash, Lawrence	2300
			"	Barnhill: Wayne	3370
			"	Benton North: Franklin	2745
			"	Bessie: Franklin	2895
			"	Bible Grove Consol.: Clay, Effingham	2880
			"	Blairsville: Hamilton	3335
			"	Bone Gap South: Edwards	3060
			"	Boyd: Jefferson	2230
			"	Browns: Edwards, Wabash	2965
			"	Calhoun Consol.: Richland, Wayne	3140
			"	Centerville East: White	3175
			"	Clay City-Noble Consol.: Clay, Wayne, Richland, Jasper	3020
			"	Coil West: Jefferson	2790
			"	Concord: White	2930
			"	Concord East: White	2895
			"	Crossville: White	3100
			"	Dale-Hoodville Consol.: Hamilton	3050
			"	Divide: Jefferson	2715
			"	Divide West: Jefferson	2680
			"	Dundas East: Richland, Jasper	2905
			"	Ewing: Franklin	x
			"	Goldengate Consol.: Wayne, White	3250
			"	Herald: White, Gallatin	2965
			"	Inman: Gallatin	2735
			"	Inman East Consol.: Gallatin	2795
			"	Inman West: Gallatin	2830
			"	Johnsonville Consol.: Wayne	3120

(x) Undetermined

System or Series	Group or Formation		Producing Strata (Sandstone unless otherwise noted)	Pool: County	Approximate depth in feet
Iowa (Lower Mississippian) series	Ste. Genevieve	Levias member	"Lower Ohara lime"	Johnsonville North: Wayne	3190
			"	Keensburg East (1): Wabash	2705
			"	Keensburg South: Wabash	2715
			"	Keenville: Wayne	3060
			"	King: Jefferson	2770
			"	Lancaster: Wabash, Lawrence	2665
			"	Lancaster Central: Wabash	2740
			"	Lancaster West: Edwards, Wabash	2855
			"	Lawrence: Lawrence	2020
			"	Maplegrove South: Edwards	3250
			"	Massilon: Wayne, Edwards	3250
			"	Massilon South (1): Edwards	3315
			"	Maud Consol.: Wabash	2610
			"	Maud North Consol.: Wabash	2845
			"	Mills Prairie: Edwards	2925
			"	Mill Shoals: White, Hamilton, Wayne	3320
			"	Mt. Carmel: Wabash	2320
			"	Mt. Vernon: Jefferson	2755
			"	New Harmony-Keensburg Consol.: White, Wabash, Edwards	2900
			"	Olney Consol.: Richland	3005
			"	Omaha East: Gallatin	2850
			"	Parkersburg Consol.: Richland, Edwards	3070
			"	Parkersburg West: Richland, Edwards	3220
			"	Passport: Clay	3000
			"	Phillipstown Consol.: White, Edwards	3015
			"	Roaches: Jefferson	2170
			"	Roland: White, Gallatin	3000
			"	Rural Hill: Hamilton	3175
			"	Sailor Springs Consol.: Clay	2945
			"	Stokes-Brownsville: White	3035
			"	Thackeray: Hamilton	3440
			"	West Frankfort: Franklin	2765
			"	Whittington West: Franklin	2800
		Rosiclare member	Rosiclare	Aden Consol.: Hamilton, Wayne	3300
			"	Aden South: Hamilton	3335
			"	Akin West: Franklin	3080
			"	Albion Consol.: Edwards	3130
			"	Albion East: Edwards	3125
			"	Allendale: Wabash, Lawrence	2300
			"	Alma: Marion	2085
			"	Assumption North: Christian	1165
			"	Barnhill: Wayne	3400
			"	Beman: Lawrence	1850
			"	Beman East: Lawrence	1860
			"	Benton North: Franklin	2800
			"	Berryville Consol.: Wabash, Edwards	2900
			"	Bible Grove Consol.: Clay, Effingham	2840
			"	Bible Grove North: Effingham	2835
			"	Blairsville: Hamilton	3365
			"	Bone Gap: Edwards	3230
			"	Browns: Edwards, Wabash	2975
			"	Bungay Consol.: Hamilton	3395
			"	Calhoun Consol.: Richland, Wayne	3160
			"	Calhoun North: Richland	3155
			"	Clay City-Noble Consol.: Clay, Wayne, Richland, Jasper	3030
			"	Clay City North: Clay	3010
			"	Coil West: Jefferson	2870
			"	Cooks Mills North: Coles	1780
			"	Dale-Hoodville Consol.: Hamilton	3060
			"	Divide East: Jefferson	2700
			"	Divide West: Jefferson	2700
			"	Dix: Marion, Jefferson	2100
			"	Dundas East: Richland, Jasper	2920
			"	Ellery North: Edwards	3320
			"	Elliottstown: Effingham	2730
			"	Evers South: Effingham	2650
			"	Goldengate Consol.: Wayne, White	3275
			"	Half Moon: Wayne	3340
			"	Herald: White, Gallatin	3005
			"	Hidalgo North: Cumberland	2650
			"	Hunt City: Jasper	2540

(1) Abandoned

Chart J

System or Series	Group or Formation		Producing Strata (Sandstone unless otherwise noted)	Pool: County	Approximate depth in feet
Iowa (Lower Mississippian) series	Ste. Genevieve	Rosiclare member	Rosiclare	Iola Consol. (2): Clay, Effingham	2400
			"	Johnsonville Consol.: Wayne	3150
			"	Kenner: Clay	2875
			"	King: Jefferson	2815
			"	Lancaster Central: Wabash	2800
			"	Lancaster East: Wabash	2660
			"	Lawrence: Lawrence	1850
			"	Mattoon: Coles	2000
			"	Maud Consol.: Wabash	2670
			"	Maud North Consol.: Wabash	2860
			"	Maunie North: White	3030
			"	Maunie South: White	2900
			"	Mill Shoals: White, Hamilton, Wayne	3345
			"	Mt. Carmel: Wabash	2350
			"	Nason: Jefferson	2790
			"	New Harmony-Keensburg Consol.: White, Wabash, Edwards	2910
			"	Parkersburg Consol.: Richland, Edwards	3100
			"	Passport: Clay	3005
			"	Passport South: Richland	3025
			"	Patoka: Marion	1560
			"	Phillipstown Consol.: White, Edwards	2960
			"	Riffle: Clay	2735
			"	Roaches: Jefferson	2190
			"	Roaches North: Jefferson	2120
			"	Roland: White, Gallatin	3020
			"	Rural Hill: Hamilton	3200
			"	Sailor Springs Central: Clay	3015
			"	Sailor Springs Consol.: Clay	2950
			"	Sailor Springs North: Clay	2985
			"	Salem: Marion	1950
			"	Sesser: Franklin	2835
			"	Stanford: Clay	3000
			"	Stanford West: Clay	2980
			"	Stokes-Brownsville: White	3070
			"	Stringtown: Richland	2990
			"	Toliver East: Clay	2815
			"	Tonti: Marion	2125
			"	Trumbull: White	3260
			"	Wakefield (1): Jasper	3125
			"	West Frankfort: Franklin	2810
			"	Whittington West: Franklin	2780
			"	Woodlawn: Jefferson	2205
		Fredonia member	McClosky "lime"	Aden Consol.: Hamilton, Wayne	3350
			"	Aden South: Hamilton	3385
			"	Akin: Franklin	3270
			"	Akin West: Franklin	3130
			"	Albion Consol.: Edwards	3140
			"	Albion East: Edwards	3155
			"	Allendale: Wabash, Lawrence	2300
			"	Amity: Richland	2960
			"	Barnhill: Wayne	3450
			"	Belle Prairie: Hamilton	3420
			"	Belle Rive: Jefferson	3085
			"	Beman East: Lawrence	1880
			"	Bennington: Edwards, Wayne	3240
			"	Bennington South (1): Edwards	3240
			"	Benton North: Franklin	2850
			"	Bible Grove Consol.: Clay, Effingham	2810
			"	Bible Grove North: Effingham	2875
			"	Blairsville: Hamilton	3425
			"	Bogota: Jasper	3110
			"	Bogota South: Jasper	3055
			"	Bone Gap: Edwards	3240
			"	Bone Gap South: Edwards	3055
			"	Bonpas: Richland	3125
			"	Browns: Edwards, Wabash	3000
			"	Bungay Consol.: Hamilton	3430
			"	Burnt Prairie South: White	3415
			"	Calhoun Consol.: Richland, Wayne	3180
			"	Calhoun North: Richland	3170
			"	Carmi (1): White	3150
			"	Centerville: White	3370

(1) Abandoned; (2) Abandoned, revived

System or Series	Group or Formation		Producing Strata (Sandstone unless otherwise noted)	Pool: County	Approximate depth in feet
Iowa (Lower Mississippian) series	Ste. Genevieve	Fredonia member	McClosky "lime"	Centerville East: White	3230
			"	Centralia: Clinton, Marion	1575
			"	Cisne North: Wayne	3170
			"	Clay City-Noble Consol.: Clay, Wayne, Richland, Jasper	3050
			"	Clay City North: Clay	3020
			"	Clay City West: Clay	3065
			"	Coil: Wayne	2970
			"	Coil West: Jefferson	2880
			"	Concord: White	2990
			"	Concord Central: White	2970
			"	Concord North: White	3035
			"	Covington South: Wayne	3310
			"	Crossville: White	3125
			"	Dahlgren: Hamilton	3300
			"	Dale-Hoodville Consol.: Hamilton	3075
			"	Divide: Jefferson	2750
			"	Divide East: Jefferson	2750
			"	Divide South: Jefferson	2870
			"	Divide West: Jefferson	2750
			"	Dundas East: Richland, Jasper	2950
			"	Eberle: Effingham	2820
			"	Eldorado: Saline	2945
			"	Elk Prairie (1): Jefferson	2735
			"	Ellery: Edwards, Wayne	3345
			"	Ellery North (2): Edwards	3420
			"	Ellery South: Edwards	3300
			"	Evers: Effingham	2660
			"	Ewing: Franklin	2970
			"	Exchange: Marion	2730
			"	Flora: Clay	2965
			"	Flora South: Clay	2985
			"	Goldengate Consol.: Wayne, White	3310
			"	Goldengate North: Wayne	3310
			"	Gossett (1): White	3080
			"	Grayville West: White, Edwards	3190
			"	Half Moon: Wayne	3355
			"	Herald: White, Gallatin	3010
			"	Hidalgo (1): Jasper	2600
			"	Hill: Effingham	2570
			"	Hoodville East (1): Hamilton	3365
			"	Hunt City South: Jasper	2435
			"	Ingraham (1): Clay	3100
			"	Inman East Consol.: Gallatin	2800
			"	Inman North: Gallatin	2870
			"	Inman West: Gallatin	2875
			"	Iola Consol. (2): Clay, Edwards	2425
			"	Iola South: Clay	2580
			"	Iola West (1): Clay	2495
			"	Iron: White	3060
			"	Iuka: Marion	2870
			"	Johnsonville Consol.: Wayne	3160
			"	Johnsonville North: Wayne	3250
			"	Johnsonville South (2): Wayne	3200
			"	Johnsonville West (2): Wayne	3105
			"	Keensburg East (1): Wabash	2710
			"	Keenville: Wayne	3100
			"	Kell (1): Jefferson	2625
			"	Kenner: Clay	2930
			"	Kenner North: Clay	2970
			"	Kenner West: Clay	2870
			"	King: Jefferson	2840
			"	Lancaster: Wabash, Lawrence	2690
			"	Lancaster Central: Wabash	2815
			"	Lancaster South: Wabash	2720
			"	Lancaster West: Edwards, Wabash	2860
			"	Lawrence: Lawrence, Crawford	1860
			"	Lexington: Wabash	2970
			"	Lillyville: Cumberland, Effingham	2425
			Oblong "sand"	Main: Crawford	1340
			McClosky "lime"	Maple Grove: Edwards	3270
			"	Maple Grove East (1): Edwards	3215
			"	Marcoe (1): Jefferson	2750
			"	Markham City: Jefferson	3070
			"	Markham City North: Jefferson, Wayne	3075

(1) Abandoned; (2) Abandoned, revived

Chart L

System or Series	Group or Formation		Producing Strata (Sandstone unless otherwise noted)	Pool: County	Approximate depth in feet
Iowa (Lower Mississippian) series	Ste. Genevieve	Fredonia member	McClosky "lime"	Markham City West: Jefferson	3035
			"	Mason: Effingham	2500
			"	Mattoon: Coles	2010
			"	Maud Consol.: Wabash	2630
			"	Maud North Consol.: Wabash	x
			"	Maunie North: White	3030
			"	Maunie South: White	2920
			"	Maunie West (1): White	3040
			"	Mayberry: Wayne	3350
			"	Mayberry North (1): Wayne	3335
			"	Merriam: Wayne	3370
			"	Miletus: Marion	2350
			"	Mill Shoals: White. Hamilton, Wayne	3440
			"	Mt. Carmel: Wabash	2360
			"	Mt. Erie North: Wayne	3245
			"	Mt. Vernon: Jefferson	2800
			"	New Harmony-Keensburg Consol.: White, Wabash, Edwards	2930
			"	New Harmony South: White	3010
			"	New Haven: White	2840
			"	Newton (2): Jasper	2950
			"	Newton North (1): Jasper	2855
			"	Newton West (1): Jasper	2990
			"	Olney Consol.: Richland	3050
			"	Olney South (2): Richland	3055
			"	Omega: Marion	2490
			"	Parkersburg Consol.: Richland, Edwards	3130
			"	Parkersburg North: Richland	3085
			"	Parkersburg West: Richland, Edwards	3250
			"	Passport: Clay	3020
			"	Phillipstown Consol.: White, Edwards	3000
			"	Ridgway (1): Gallatin	2840
			"	Rinard (1): Wayne	3145
			"	Roaches: Jefferson	2250
			"	Roaches North: Jefferson	x
			"	Roland: White, Gallatin	3050
			"	Rural Hill: Hamilton	3230
			"	Russellville: Lawrence	1560
			"	Ste. Marie: Jasper	2840
			"	Ste. Marie West: Jasper	2815
			"	Sailor Springs Consol.: Clay	3000
			"	Salem: Marion	1990
			"	Schnell: Richland	3000
			"	Seminary: Richland	3200
			"	Sesser: Franklin	2860
			"	Shawneetown North: Gallatin	3045
			"	Stanford: Clay	3030
			"	Stanford South: Clay	3090
			"	Stanford West: Clay	3035
			"	Stokes-Brownsville: White	3120
			"	Storms: White	3055
			"	Stringtown: Richland	3040
			"	Stringtown East: Richland	3010
			"	Sumner: Lawrence	2260
			"	Thackeray: Hamilton	3505
			"	Thompsonville (1): Franklin	3120
			"	Toliver (1): Clay	2790
			"	Toliver East: Clay	2840
			"	Tonti: Marion	2130
			"	Trumbull: White	3290
			"	Valier: Franklin	2715
			"	Walpole: Hamilton	x
			"	West Frankfort: Franklin	2825
			"	Whittington: Franklin	2870
			"	Whittington West: Franklin	2900
			"	Willow Hill East: Jasper	2645
			"	Woodlawn: Jefferson	2200
			"	Zenith: Wayne	2970
	St. Louis		St. Louis ls.	Ina (1): Jefferson	3000
			Martinsville "sand"	Martinsville: Clark	480
			St. Louis ls.	Salem: Marion	2100
			"	Whittington: Franklin	3080
	St. Louis-Salem		Westfield ls.	Westfield: Clark, Coles, Edgar	330

(1) Abandoned; (2) Abandoned, revived; (x) Undetermined

System or Series	Group or Formation	Producing Strata (Sandstone unless otherwise noted)	Pool: County	Approximate depth in feet
Iowa Series (Lower Miss.)	Salem	Salem ls.	Aden Consol.: Hamilton, Wayne	3735
		"	Barnhill: Wayne	3795
		"	Jacksonville gas (1): Morgan	330
		"	Main: Crawford	1815
		"	Salem: Marion	2160
	Osage group	Carper	Johnson North: Clark	1325
		"	Martinsville: Clark	1340
Devonian system		Devonian ls.	Assumption: Christian	2325
		"	Assumption North: Christian	2280
		"	Bartelso: Clinton	2420
		"	Bartelso South: Clinton	2470
		"	Boulder: Clinton	2630
		"	Centralia: Clinton, Marion	2870
		Hoing	Colmar-Plymouth: Hancock, McDonough	450
		Devonian ls.	Irvington: Washington	3090
		"	Louden: Fayette, Effingham	3000
		"	Main: Crawford	2795
		"	Martinsville: Clark	1550
		"	Patoka: Marion	2835
		"	Salem: Marion	3430
		"	Sandoval: Marion	2920
		"	Sorento (2): Bond	1850
		"	Tonti: Marion	3500
		"	Woodlawn: Jefferson	3700
Dev.-Sil.		Devonian-Silurian ls.	Collinsville (1): Madison	1300
			Waverly gas: Morgan	980
Silurian system		Silurian ls.	McKinley: Washington	2240
		"	Marine: Madison	1735
		"	Mt. Auburn: Christian	1890
		"	Pittsfield (Pike Co.) gas (1): Pike	270
Ordovician system		"Trenton" ls.	Centralia: Clinton	3930
		"	Craig: Perry	3650
		"	Dupo: St. Clair	700
		"	Martinsville (1): Clark	2680
		"	St. Jacob: Madison	2260
		"	Salem: Marion	4500
		"	Shattuc: Clinton	4055
		"	Waterloo (2): Monroe	410
		"	Westfield: Clark, Coles, Edgar	2260
		"	Woburn South: Bond	3170

(1) Abandoned; (2) Abandoned, revived

Revised May 1, 1949

Chart N

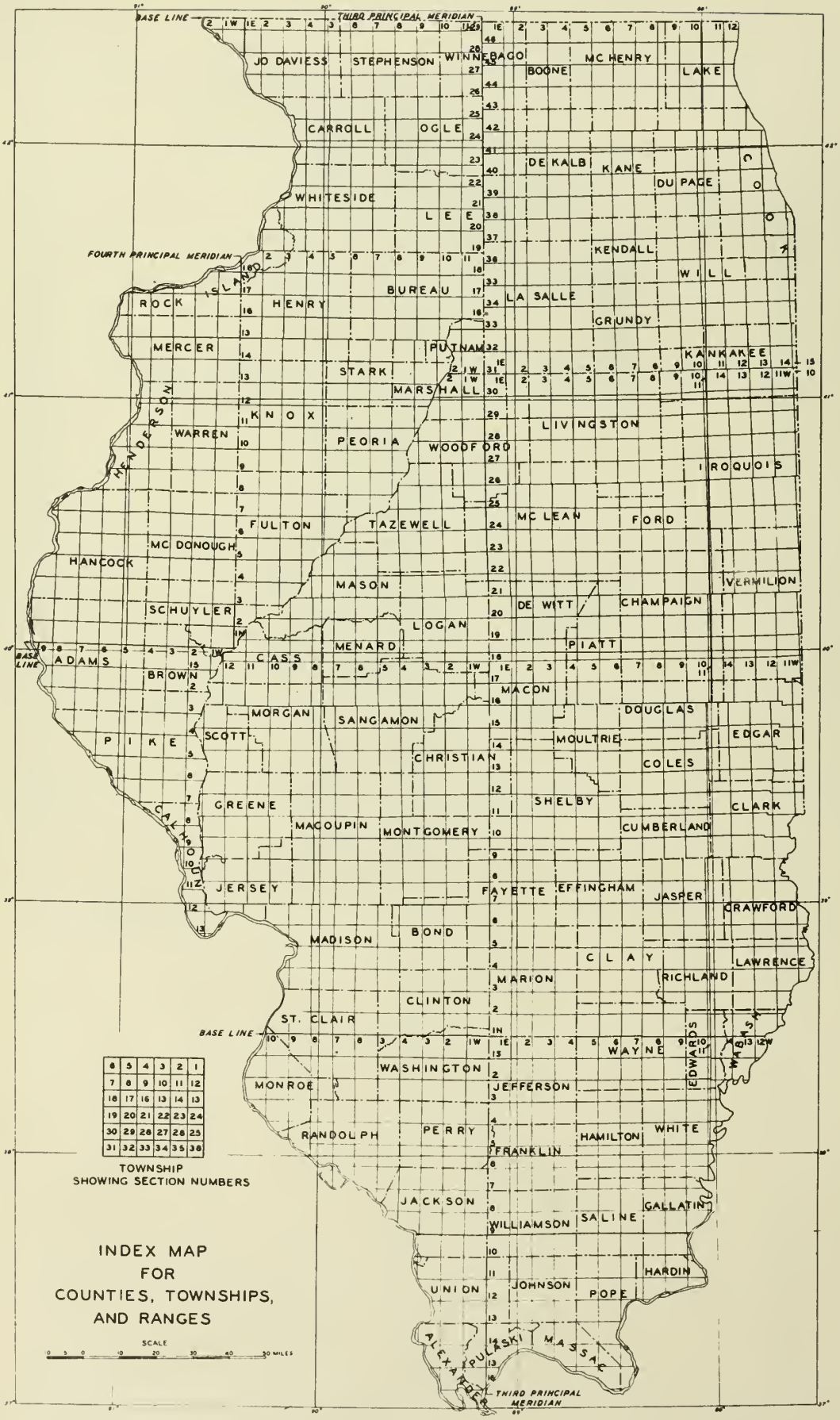
BASE LINE
THIRD PRINCIPAL MERIDIAN
FOURTH PRINCIPAL MERIDIAN
JO DAVIESS
STEPHENSON
WINNEBAGO
BOONE
MC HENRY
LAKE
CARROLL
OGLE
DE KALB
KANE
DU PAGE
COOK
WHITESIDE
LEE
KENDALL
WILL
ROCK ISLAND
HENRY
BUREAU
LA SALLE
GRUNDY
MERCER
PUTNAM
KANKAKEE
STARK
MARSHALL
HENDERSON
KNOX
WARREN
PEORIA
WOODFORD
LIVINGSTON
IROQUOIS
FULTON
TAZEWELL
MC LEAN
FORD
MC DONOUGH
HANCOCK
MASON
VERMILION
SCHUYLER
DE WITT
CHAMPAIGN
LOGAN
MENARD
PIATT
ADAMS
CASS
BROWN
MACON
MORGAN
SANGAMON
DOUGLAS
PIKE
SCOTT
MOULTRIE
EDGAR
CHRISTIAN
COLES
GREENE
SHELBY
CLARK
CALHOUN
MACOUPIN
MONTGOMERY
CUMBERLAND
JERSEY
FAYETTE
EFFINGHAM
JASPER
CRAWFORD
MADISON
BOND
CLAY
LAWRENCE
MARION
RICHLAND
CLINTON
ST. CLAIR
WAYNE
EDWARDS
WABASH
WASHINGTON
MONROE
JEFFERSON
RANDOLPH
PERRY
HAMILTON
WHITE
FRANKLIN
JACKSON
GALLATIN
WILLIAMSON
SALINE
HARDIN
UNION
JOHNSON
POPE
ALEXANDER
PULASKI
MASSAC
THIRD PRINCIPAL MERIDIAN
TOWNSHIP
SHOWING SECTION NUMBERS
INDEX MAP
FOR
COUNTIES, TOWNSHIPS,
AND RANGES
SCALE
MILES

DRILLING BY COUNTIES

WELLS COMPLETED BETWEEN JUNE 28 AND AUGUST 1, 1950, AND WILDCAT WELLS DRILLING ON AUGUST 1

(Abbreviations used in this report will be found on the last page.)
(Errata, old wells deepened, reconditioned old wells follow list of drilling wells.)

ADAMS COUNTY

1N, 6W, Camp Point Twp.
34, 147' from S. line, 2259' from W. line, SW. H. McClintock #1 Bruns. SD 1007' 8-1-50. Spd. 2-6-50 WF*

2N, 6W, Houstin Twp.
23, SW SE SE, Walter Votto #1 M. Haschemeyer. D&A 7-18-50 TD 668' Devonian ls., top 660' Spd. 6-20-50 WF.

ALEXANDER COUNTY

16S, 2W, Goose Island Twp.
19, 235' from S. line, 310' from E. line, SW NE. Prindle & Vick #1 Petty. Loc. WF.

BOND COUNTY

5N, 2W, Pleasant Mount Twp.
5, NE SE NE. J. L. Neary et al #1 Paul. Loc. WF.

7N, 3W, La Grange Twp.
29, NW NE NW. H. H. Dorrington #1 Ellison. Tstg. Spd. 7-6-50 WN** (Panama).

7N, 4W, Shoal Creek Twp.
25, NE NW NE. Benoist Bros. #1 Koontz. D&A 7-11-50 TD 941' Ste. Genevieve ls., top 900' Spd. 1-31-50 WN (Panama).

BOONE COUNTY

46N, 3E, Manchester Twp.
33, 1373' from N. line, 1008' from W. line, NW. Edward H. Myers #1 Krupko. SD 425' Spd. 5-9-50 WF.

CHRISTIAN COUNTY

13N, 1E, Prairieton Twp.
10, NW SW SE. Collins Bros. #1 W. H. Owens. Prod. (CDU)*** 8-1-50 Spd. 7-3-50 Assumption North Pool.

14N, 1E, Prairieton Twp.
23, SW SE SW. Collins Bros. #1 F. Simpson. Tstg. Spd. 7-13-50 WF.

* Wildcat far - more than 2 miles from production.
** Wildcat near - from 1/2 to 2 miles from production.
*** Completion data unreported; will be given when available; not included in total completions for month.

CLARK COUNTY.

9N, 11W, York Twp.
23, NW NW NE. Skilos Oil Corp #1 F. Ferris. D&A 8-1-50 TD 2648' Devonian ls., top 2444' Spd. 7-21-50 WF.

9N, 13W, Orange Twp.
18, NE NW NE. Clay Pool Drlg. Co. #1 V. Bonnott. D&A (SSO) 8-1-50 TD 625' PB 585' Pennsylvanian ss., top 537' Spd. 6-27-50 Johnson South Pool.

9N, 13W, Orange Twp.
18, NW NE NE. B. Goodman #1 I. Smith. D&A (CDU) 8-1-50. Johnson North Pool.

9N, 14W, Johnson Twp.
2, SW SE SW. W. H. Bass #1 Winters. D&A 7-25-50 TD 408' Pennsylvanian ss., top 372' Spd. 6-8-50 Johnson North Pool.

9N, 14W, Johnson Twp.
22, SE NE NW. B. L. Shapiro et al #1 Whipsell. Comp. 7-25-50 IP 20 BOP TD 596' Pennsylvanian ss., top 560' Spd. 7-4-50 Shot 80 qts. Johnson South Pool.

10N, 12W, Anderson Twp.
27, 990' from S. line, 1000' from E. line, SE SE. Lynn Oil and Gas Co. and Collins Bros. #1 A. English. TD 2700' Spd. 5-26-50 WF.

10N, 13W, Martinsville Twp.
30, SW NW NW. J. E. Rocko #1 Russell McFarland. Comp. 7-25-50 IP 4 BOP TD 1420' Carper ss., top 1345' Spd. 9-22-49 Shot 140 qts. Martinsville Poo.

10N, 13W, Martinsville Twp.
30, NW NW NW. J. E. Rocko #2 McFarland. Comp. 7-25-50 IP 5 BOP TD 1581' PB 141 Carper ss., top 1346' Spd. 12-7-49 Shot 130 qts. Acid 500 gals. Martinsville Pool.

10N, 13W, Martinsville Twp.
31, NW SW NW. C. C. Wright #1 W. Schick. Comp. 8-1-50 IP 30 BOP TD 1384' Carper ss., top 1342' Spd. 12-18-49 Shot 110 qts. Martinsville Pool.

10N, 14W, Casey Twp.
36, SW SE SE. J. Lohwald #2 McFarland. D&A (CDU) 8-1-50 Spd. 7-20-50 Martinsville Pool.

11N, 10W, Wabash Twp.
19, SW SE SE. W. W. Dayton #1-C Cooper. Comp. 8-1-50 IP 60 BOP TD 2069' Devonian ls., top 2039' Spd. 7-11-50 Acid 500 gals. Weaver Pool.

11N, 10W, Wabash Twp.
29, 330' from S. line, 1188' from W. line, NW NW. Schafer & Granholm #2 Machlan. Comp. 7-25-50 IP 60 BOP & F TD 2052' Devonian ls., top 2016' Spd. 6-11-50 Acid 500 gals. Weaver Pool.

11N, 10W, Wabash Twp.
30, NE NW NE. W. W. Dayton #1 F. Cole. Comp. 7-11-50 IP 35 BOP TD 2079' Devonian ls., top 2046' Spd. 6-12-50 Acid 500 gals. Weaver Pool.

CLARK COUNTY (Continued)

11N, 10W, Wabash Twp.
30, 865' from N. line, 50' from E. line, NE SE. L. Light #1 C. Murphy. Prod. (CDU) 8-1-50 Spd. 5-14-50 Weaver Pool.

11N, 10W, Wabash Twp.
30, SE SW NE. L. Light & A. J. Slagter #3 M. M. Murphy. Prod. (CDU) 8-1-50 Spd. 5-30-50 Weaver Pool.

11N, 11W, Wabash Twp.
25, SW NE SE. W. W. Dayton #1 C. Pine. D&A 7-18-50 TD 2241' Devonian ls., top 2207' Spd. 6-23-50 WN (Weaver).

11N, 14W, Parker Twp.
3, NE SE SE. D. Lambert #1 Garver. Comp. 7-25-50 IP 5000 cu. ft. gas flow TD 442' Pennsylvanian ss., top 328' Spd. 7-20-50 Westfield Pool.

11N, 14W, Parker Twp.
12, 330' from N. line, 60' from W. line, SW. J. Lehwald #1 Morrill. D&A (SG) 8-1-50 TD 471' Pennsylvanian ss., top 354' Spd. 7-22-50 WN (Westfield East).

12N, 10W, Wabash Twp.
30, SE NE NE. F. B. Cline #1 H. Stoolting. D&A (CDU) 8-1-50 Spd. 7-20-50 WF.

12N, 12W, Douglas Twp.
27, 165' from S. line, 330' from E. line, NE NE. F. B. Cline #1 L. Wilson. Drlg. 2240' 8-1-50 Spd. 7-19-50 WF.

CLAY COUNTY

2N, 6E, Harter Twp.
8, NE NE SW. C. Wood #1 S. T. Koontz. D&A 8-1-50 TD 3233' St. Louis ls., top 3202' Spd. 7-13-50 WN (Flora South).

3N, 5E, Songer Twp.
3, NW NE NW, Ohio #1 B. W. Bonnett. D&A (SO) 7-3-50 TD 2695' Bethel ss., top 2674' Spd. 6-14-50 Shot 20 qts. Oskaloosa Pool.

3N, 5E, Songer Twp.
3, SW NW NE. F. B. Drlg. Co. #3 R. L. Harroll. 18 BOP-70 BW TD 2700' Bethel ss., top 2688' Spd. 6-13-50 Shot 10 qts. Oskaloosa Pool. Comp. 7-11-50

3N, 5E, Songer Twp.
14, SE SE SE. J. L. Hopkins #1 B. Hendy. D&A 8-1-50 TD 2991' St. Louis ls., top 2989' Spd. 7-14-50 Konnor West Pool.

3N, 7E, Stanford Twp.
7, NW SE SE. Sam Tipps #1 J. H. Lewis. IP 16 BOP-4 BW TD 2933' Aux Vases ss., top 2917' Spd. 6-3-50 Shot 65 qts. Flora Pool. Comp. 7-3-50.

3N, 8E, Clay Twp.
20, NE NW SW. Rock Hill Oil Co. #2 J. W. Duff. D&A 7-3-50 TD 2740' Cypress ss top 2724' Spd. 6-21-50 Clay City-Noble Cons. Pool.

CLAY COUNTY (Continued)

4N, 5E, Oskaloosa Twp.
26, SE SW SW. Texas #1 M. J. Gray. IP 116 BOP-6 BW TD 2605' Bethel ss., top 2594 Spd. 7-5-50 Shot 20 qts Oskaloosa Pool. Comp. 8-1-50.

4N, 5E, Oskaloosa Twp.
27, SW SE SE. Texas #1 E. Gammon. IP 64 BOP TD 2608' Bethel ss., top 2590' Spd. 6-29-50 Shot 20 qts. Oskaloosa Pool. Comp. 7-25-50.

4N, 5E, Oskaloosa Twp.
27, SE SW SE. Texas #3 R. L. Harroll. IP 150 BOP-13 BW TD 2608' Bethel ss., top 2596' Spd. 6-7-50 Shot 20 qts. Oskaloosa Pool. Comp. 7-3-50.

4N, 5E, Oskaloosa Twp.
34, NW SE NE. Texas #1 E. Aldrich. IP 128 BOP-5 BW TD 2609' Bethel ss., top 2589' Spd. 6-10-50 Shot 20 qts. Oskaloosa Pool. Comp. 7-3-50.

4N, 5E, Oskaloosa Twp.
34, SE SW SE. Texas #2 E. Gammon. D&A 7-3-50 TD 2961' St. Louis ls., top 2948' Spd. 6-24-50 Oskaloosa Pool.

4N, 5E, Oskaloosa Twp. Unit
34, SW NE NE. Texas #2 E. Gammon./ IP 105 BOP-2 BW TD 2608' Bethel ss., top 2585' Spd. 6-17-50 Shot 20 qts. Oskaloosa Pool. Comp. 7-11-50.

4N, 5E, Oskaloosa Twp.
34, SE NW NE. Texas #2 R. L. Harroll. IP 115 BOP-2 BW TD 2608' Bethel ss., top 2585' Spd. 6-14-50 Shot 20 qts. Oskaloosa Pool. Comp. 7-11-50.

4N, 5E, Oskaloosa Twp.
34, NE NW NW. R. Troop et al #1 Tollivor. D&A (SO) 7-25-50 PB 2598' TD 2616' Bethel ss., top 2592' Spd. 4-8-50 Shot 27 qts. Oskaloosa Pool.

4N, 5E, Oskaloosa Twp.
34, SE SW SW. I. White #3 F. Griffith. D&A 7-3-50 TD 2770' Ste. Genoviove ls., top 2756' Spd. 6-22-50 Oskaloosa Pool.

4N, 5E, Oskaloosa Twp.
35, NW SW NW. W. L. McNeill et al #1 S. M. Ruckman. IP 62 BOP-75 BW TD 2608' Bethel ss., top 2599' Spd. 6-9-50 Shot 19 qts. Oskaloosa Pool. Comp. 7-18-50.

4N, 5E, Oskaloosa Twp.
35, NE NW NW. Texas #1 N. Pursell. IP 78 BOP-6 BW TD 2602' Bethel ss., top 2592' Spd. 7-3-50 Shot 20 qts. Oskaloosa Pool. Comp. 8-1-50.

4N, 6E, Louisville Twp.
10, SE SE NW. Superior #1 R. Barbee et al. D&A 7-11-50 TD 2932' Ste. Genoviove ls., top 2801' Spd. 6-28-50 WF.

4N, 7E, Hoosier Twp.
14, SW NE SW. George & Wrather #1 O. Tollivor. IP 59 BOP-1 BW TD 2615' Cypress ss., top 2594' Spd. 6-20-50 Shot 70 qts. Sailor Springs Cons. Pool. Comp. 7-18-

4N, 8E, Pixley Twp.
3, SW NW SW. Calvert Drlg. #1 A. Hindorscher. D&A 8-1-50 TD 3042' Ste. Genoviove ls., top 2986' Spd. 7-17-50 Ingraham Pool.

CLINTON COUNTY

1N, 1W, Brooksido Twp.

2, NW SW NE. H. Graham #2 E. C. Criley. Comp. 7-3-50. IP 84 BOP TD 4033' Trenton top 3951' Spd. 5-25-50 Acid 6500 gals. Centralia Pool.

2N, 3W, Wado Twp.

5, NE NE SE. P. M. Henderson #1 Koch. D&A 7-3-50 TD 1276' Ste. Genevieve ls., top 1224' Spd. 6-24-50 WN (Carlyle).

2N, 4W, Breese Twp.

12, 1090' from S. line, 340' from E. line, SE SE. Ash Drlg. Co. #3 Hofsomer. D&A 7-25-50 TD 960' Cypress ss., top 943' Spd. 6-1-50 Frogtown Pool.

3N, 1W, Eastfork Twp.

24, SW NW NE. Ryan Oil #2 Du Comb. D&A 7-18-50 TD 1476' Bethel ss., top 1465' Spd. 7-6-50 Fairman Pool.

3N, 2W, Irishtown Twp.

7, 1650' from N. line, 1650' from W. line, NW. A. Schierman #1 Geldor. Tstg. 8-1-50 Spd. 6-22-50 WN (Beaver Creek South).

3N, 2W, Irishtown Twp.

17, NW NE NE. E. J. Goldschmidt #3 Drueep. Comp. 7-3-50 IP 9 BOP-4 BW TD 1190' Bethel ss., top 1184' Spd. 6-7-50 Shot 10 qts. Keyesport Pool.

3N, 2W, Irishtown Twp.

30, 2310' from W. line, 1650' from S. line, Frac. SW. W. C. McBride #1 A. Nettles. D&A 8-1-50 TD 2675 Devonian ls., top 2549 Spd. 7-16-50 WN (Carlyle North)

3N, 3W, Wheatfield Twp.

12, SW SW SE. T. M. Conroy et al #2 K. Kneier. SD 865' 8-1-50 Spd. 7-28-50 WN (Carlyle North).

13, NW NW NE. T. M. Conroy #1 Kneier. D&A 7-18-50 PB 1138' TD 1141' Bethel ss., top 1124' Spd. 5-27-50 Shot 2 qts. WN (Carlyle North)

23, SE NE SW. T. M. Conroy #4 King. IP 32 BOP-5 BW TD 1122' Bethel ss., top 1109' Spd. 6-23-50 Shot 6 qts. Carlyle North Pool. Comp. 7-25-50.

23, NE SE SW. T. M. Conroy et al #1 Krietemeyer. IP 52 BOP-3 BW TD 1141' Bethel ss., top 1134' Spd. 6-29-50 Shot 3 qts. Carlyle North Pool. Comp 7-25-5

23, SE NW SE. T. M. Conroy et al #4 Ruepke. IP 36 BOP-4 BW TD 1126' Bethel ss. top 1120' Spd. 6-6-50 Shot 9 qts. Carlyle North Pool. Comp. 7-3-50.

23, SW NW SE. T. M. Conroy et al #5 Ruepke. IP 18 BOP-6 BW TD 1126' Bethel ss. top 1120' Spd. 6-14-50 Shot 6 qts. Carlyle North Pool. Comp. 7-11-50

23, SW NE NE, T. M. Conroy et al #1 Thompson. IP 4 BOP-3 BW TD 1158' Bethel ss. top 1153' Spd. 5-7-50 Shot 6 qts. Carlyle North Pool. Comp. 7-25-50.

23, NW SE NE. H. Luttrell #3 Norman Hrs. IP 27 BOP-5 BW TD 1157' Bethel ss., top 1147' Spd. 7-1-50 Shot 10 qts. Carlyle North Pool. Comp. 7-18-50.

24, NE NW SW. H. Luttrell et al #5 H. Dierkes. IP 14 BOP-3 BW TD 1155' Bethel ss., top 1148' Spd. 6-15-50 Shot 10 qts. Carlyle North Pool. Comp. 7-3-50.

CLINTON COUNTY (Continued)

3N, 3W, Wheatfield Twp.

24, SE NW SW. H. Luttroll #6 Diorkos. Comp. 7-11-50 IP 21 BOP- 4 BW TD 1157'. Bethel ss. top 1143' Spd. 6-23-50 Shot 10 qts. Carlyle North Po

24, NE SW SW. H. Luttroll #7 Diorkos. Comp. 7-18-50 IP 32 BOP-4 BW. TD 1156' Bethel ss., top 1144' Spd. 6-28-50 Carlyle North Pool.

3N, 1W, East Fork Twp.

24, NW NW NE. Ryan Oil Co. #1 DuComb. Comp. 7-3-50 IP 35 BOP-200 BW TD 1476' Bethel ss., top 1463' Spd. 6-9-50 Shot 20 qts Fairman Pool.

3N, 3W, Wheatfield

24, NW SW SE. H. Luttroll #1 F. Seiffert. D&A 7-25-50 TD 1175' Bethel ss., top 1167' Spd. 7-6-50 Carlyle North Pool.

24, SW NW NE. E. F. Smith #1 Smith. D&A (SO) 7-18-50 TD 1174' Bethel ss., top 1167' Spd. 6-4-50 Shot 20 qts. Carlyle North Pool.

24, SW SW NE. E. F. Smith #2 Smith. Comp. 7-18-50 IP 11 BOP-8 BW TD 1187' Bethel ss., top 1164' Spd. 6-14-50 Shot 40 qts. Carlyle North Pool.

25, NW NE NW. I. J. Neal #1 J. Montague. D&A 7-11-50 TD 1183' Bethel ss., top 1162' Spd. 7-7-50 Carlyle North Pool.

35, NE SW NW. W. R. Braun #1 Albers. D& A 7-11-50 TD 1173' Bethel ss., top 1158'. Spd. 6-21-50 WN (Carlyle).

COLES COUNTY

11N, 10E, Hutton Twp.

2, 400' from S. line, 330' from W. line, NE SW. A. M. Myers #1 Mann. SD 850' Spd. 11-16-49 WF.

12N, 8E, LaFayette Twp.

28, SW SW NE. C. W. Davey #1 F. Annis. D&A (CDU) 8-1-50 Spd. 7-9-50 WF.

12N, 14W, Ashmore Twp.

17, 230' from N. line, 230' from W. line, NE NE. E. Kruger #1-A M. Fondor. D&A (SO) 7-18-50 TD 283' Pennsylvanian ss., top 279' Spd. 6-29-50 Westfield North Pool.

CRAWFORD COUNTY

5N, 11W, Montgomery Twp.

14, NE NW SW. D. W. Franchot & Co. #1 Delay. Comp. 7-25-50 IP 10 BOP-12 BW TD 940' Pennsylvanian ss., top 912' Spd. 6-5-50 Birds Pool.

6N, 13W, Oblong Twp.

3, SW SW NE. Mid-West Oil #2 C. Lackey. Comp. 7-25-50 IP 9 BOP TD 900' Pennsylvanian ss., top 857' Spd. 5-17-50 Shot 50 qts. Main Pool.

3, NW SW NE. Mid-West Oil Co. #3 C. Lackey. Comp. 7-25-50 IP 6 BOP TD 889' Pennsylvanian ss., top 860' Spd. 6-24-50 Shot 60 qts. Main Pool.

3, NE SW NE. Mid-West Oil Co. #4 Lackey. Comp. 7-25-50 IP 6 BOP TD 909' Pennsylvanian ss., top 874' Spd. 6-1-50 Shot 50 qts. Main Pool.

6N, 13W, Martin Twp.

28, NW NE NW. E. Brown #2 J. W. Bailey. D&A (SO) 8-1-50 TD 500' Pennsylvanian ss., top 145' Spd. 5-5-50 Main Pool. TB 149'.

CUMBERLAND COUNTY

9N, 7E, Spring Point Twp.

11, SE NE SE. J. L. Cowan #1 C. F. Tolch. D&A 7-11-50 TD 2500' Ste. Genevieve ls., top 2424' Spd. 6-23-50 WF.

9N, 9E, Greenup Twp.

21, SW SE NE. T. S. Doran et al #1 E. Fogleman. RURT 8-1-50 WF.

10N, 10E, Union Twp.

24, NE NW NW. A. P. Muhlbach #2 Lacey. Comp. 7-11-50 IP 2 BOP-5 BW TD 590' PB 560' Pennsylvanian ss., top 238' Spd. 6-14-50 Siggins Pool.

DOUGLAS COUNTY

15N, 14W, Sargent Twp.

33, SW SE NW. John W. Lehwald #1 Laura E. Wiese. D&A (SO) 7-11-50 TD 484' Pennsylvanian ss., top 233' Spd. 10-20-49 WF.

EDGAR COUNTY

12N, 13W, Grandview Twp.

5, 530' from N. line, 67' from E. line, NE. Wm. A. Fullenkamp #1 Schneider. Drlg. 220' 8-1-50 Spd. 7-24-50 WN (Grandview).

12N, 14W, Kansas Twp.

13, 550' from S. line, 330' from W. line, SE NW. Wm. A. Fullenkamp #5 Daisy Baber. Drlg. 338' 8-1-50 Spd. 6-17-50 WN (Incloso).

13N, 11W, Elbridge Twp.

16, 1600' from S. line, 330' from E. line, SE. B. F. Williams #1 Carrol Sizemore. D&A (CDU) 8-1-50 Spd. 5-24-50 WF.

13N, 13W, Buck Twp.

3, 330' from N. line, 790' from E. line, SW SE. Livengood & Cooksey #5 R. & M. Stoneburner. Comp. 7-11-50 IP 5 BOP-5 BW TD 443' Pennsylvanian ss., top 429' Spd. 6-28-50 Shot 40 qts., Dudley Pool.

3, 990' from N. line, 790' from E. line, NW SE. Livengood & Cooksey #6 R. & M. Stoneburner. D&A (SO) 7-11-50 PB 441' TD 447' Pennsylvanian ss., top 421' Spd. 6-29-50 Shot 50 qts. Dudley Pool.

3, 330' from N. line, 790' from E. line, NW SE. Livengood & Cooksey #7 R. & M. Stoneburner. D&A 7-11-50 TD 447' Pennsylvanian ss., top 328' Spd. 7-4-50 Dudley Pool.

3, NE NW SW. O. Patillo et al #4 A. H. Staub. Comp 7-11-50 IP 20 BOP TD 432' Pennsylvanian ss., top 410' Spd. 6-20-50 Shot 35 qts. Dudley Pool.

4, SE NE SE. O. Patillo et al #3 A. Staub. Comp. 7-3-50 IP 23 BOP TD 422' Pennsylvanian ss., top 398' Spd. 6-11-50 Shot 40 qts. Dudley Pool.

4, SE NE SE. O. Patillo et al #3 A. Staub. Comp. 7-3-50 IP 23 BOP TD 422' Pennsylvanian ss., top 398 Spd. 6-11-50 Shot 40 qts. Dudley Pool.

13N, 13W, Kansas Twp.

6, NE NE NE. E. Paul Spicer #1 Thiel. D&A 7-18-50 TD 455' Pennsylvanian ss., top 312' Spd. 7-11-50 WF.

EDGAR COUNTY (Continued)

13N, 13W, Grandview Twp.

9, 990' from N. line, 530' from E. line, NE SE. Livengood & Cooksey #6 Roy Landis. Comp. 7-18-50 IP 9-BOP-1 BW. TD 459' Pennsylvanian ss., top 451' Spd. 7-7-50 Shot 20 qts. Dudley Pool.

13N, 13W, Buck Twp.

10, 1010' from N. line, 990' from E. line, NE NW. Livengood & Cooksey #2-A Brinkerhoff. Comp. 7-3-50 IP 3 BOP & 200,000 cu. ft. gas TD 322' Pennsylvanian ss., top 304' Spd. 6-22-50 Shot 35 qts. Dudley Pool.

10, 1340' from N. line, 330' from W. line, NE NW. Livengood & Cooksey #5 L. Brinkerhoff. Comp. 7-3-50 IP 30 BOP TD 443' Pennsylvanian ss., top 416' Spd. 6-14-50 Shot 80 qts. Dudley Pool.

10, 1340' from N. line, 655' from E. line, NW. Livengood & Cooksey #6 L. Brinkerhoff. Comp. 7-3-50 IP 40 BOP TD 444' Pennsylvanian ss., top 407' Spd. 6-20-50 Shot 80 qts. Dudley Pool.

10, SW SW NW. Livengood & Cooksey #7 L. Brinkerhoff. D&A (SO) 7-18-50 TD 442' Pennsylvanian ss., top 420' Spd. 7-12-50 Shot 60 qts. Dudley Pool.

13N, 14W, Kansas Twp.

10, 1035' from N. line, 330' from E. line, NW NW. A. N. Roth & R. Bartolmay #2-A Whisnand. Comp. 7-11-50 IP 1 BOP-3 BW TD 182' Pennsylvanian ss., top 164' Spd. 11-8-49 Warrenton-Borton Pool.

14N, 11W, Stratton Twp.

28, NW SE NE. Paralex Oil Co. #1 L. Swinford. D&A 7-11-50 TD 1200' Salem ls., top 1137' Spd. 5-20-50 WF.

14N, 13W, Buck Twp.

27, 330' from N. line, 430' from E. line, SW. Truman W. Drake #1 Lulu Newcomer. SD 450' 8-1-50 Spd. 9-19-49 WN (Dudley).

EDWARDS COUNTY

1N, 14W, Salem Twp.

5, NE NE SW. Skilos Oil Corp. #1 Gadau-Crowell Comm. D&A 7-11-50 TD 3166' Ste. Genevieve ls., top 3031' Spd. 6-23-50 WN (Parkersburg Cons.)

6, NE NE SW. R. B. Martin #1 Rothrock. D&A 7-25-50 TD 1354' Pennsylvanian ss., top 1274' Spd. 7-18-50 Parkersburg Cons. Pool.

8, SE NW SE. Cullum & Lawhead #2-A Koehler. D&A 7-3-50 TD 1390' Spd. 6-28-50 Parkersburg South Pool.

8, NW SW NE. Cullum & Lawhead #1 Talley. Comp. 8-1-50 IP 18 BOP-15 BW TD 1405 Pennsylvanian ss., top 1395' Spd. 7-13-50 Shot 7 qts. Parkersburg South Pool.

8, SE NE NW. Davis & Johnson #1-B Talley. D&A (SO) 8-1-50 TD 1407' Pennsylvanian ss., top 1398' Spd. 7-16-50 Shot 8 qts. Parkersburg South Pool.

8, NW SE SW. National Drlg. Co. #1 M. Maas. Comp. 7-18-50 8 BOP-10 BW TD 2844' Bethel ss., top 2823' Spd. 6-3-50 Shot 40 qts. Parkersburg South Pool

EDWARDS COUNTY (Continued)

1N, 14W, Salem Twp.
8, 393' from S. line, 330' from E. line, SE NW. Tuley & Carter #1 E. Clodfelter. Comp. 7-25-50 IP 13 BOP TD 1408' Pennsylvanian ss., top 1401' Spd. 7-6-50 Shot 15 qts. Parkersburg South Pool.

1S, 11E, Bone Gap Twp.
18, 660' from S. line, 260' from W. line, NW. Davis & Johnson #1-B A. Thread. D&A 7-18-50 TD 1660' Pennsylvanian ss., top 1652' Spd. 7-5-50 Bone Gap Pool.

1S, 14W, Bone Gap Twp.
20, 330' from N. line, 350' from E. line, NW SE. Robinson & Puckett #1 Coale Cons Comp. 8-1-50 IP 90 BOP TD 3050' Rosiclare ss., top 3042' Spd. 7-10-50 Acid 2000 gals. EXTENSION TO BONE GAP SOUTH POOL.

1S, 14W, Browns Twp.
31, 198' from S. line, 330' from W. line, SW SE. E. A. Obering #1 Reid Comm. Comp. 7-25-50 IP 132 BOP TD 2274' Waltersburg ss., top 2260' Spd. 6-28-50 Albion Cons. Pool.

2S, 14W, Browns Twp.
6, 1056' from N. line, 990' from E. line. E. A. Obering #2 Reid. Comp. 7-11-50 IP 78 BOP TD 2252 Waltersburg ss., top 2241' Spd. 6-14-50 Albion Cons. Pool.

6, NW NE NE. E. A. Obering #3 Reid. Comp. 7-11-50 IP 125 BOP TD 2256' Waltersburg ss., top 2248' Spd. 6-19-50 Albion Cons. Pool.

3S, 10E, Dixon Twp.
2, SE NE NE. Calvert & W. Duncan #4 Evans. Comp. 7-11-50 IP 12 BOP TD 2007' Biehl ss., top 1978' Spd. 6-12-50 Shot 55 qts. Albion Cons. Pool.

3S, 10E, French Creek Twp.
13, SW NW SW. M. E. Affeld #1 D. L. Jobe. D&A 7-25-50 TD 2560' Tar Springs ss. top 2544' Spd. 6-30-50 Albion Cons. Pool.

3S, 10E, Dixon Twp.
14, SW SE NW. Nation Oil Co. #1 Carter. D&A (SO) 7-18-50 TD 3294' Sto. Genevieve ls., top 3162' Spd 6-3-50 Shot 5 M qts. Albion Cons. Pool.

14, SE SW SW. Nation Oil #1 Graham-Maxwell Comm. D&A (SO) 7-18-50 TD 3200' Sto. Genevieve ls., top 3104' Spd. 6-8-50 Albion Cons. Pool.

14, 330' from S. line, 405' from W. line, NE SE. Yingling-W. Duncan #1-A Michels. D&A (SO) 7-11-50 TD 2444' Tar Springs ss., top 2420' Spd. 4-15-50 Albion Cons. Pool.

3S, 14W, French Creek Twp.
7, NE NE NW. J. Buckman et al #1 J. C. Fiober Comm. Drlg. 3110' 8-1-50 Spd. 7-17-50 WN (Albion East)

EFFINGHAM COUNTY

6N, 6E, Union Twp.
25, SW NE SE. Skiles Oil Corp #1 G. Schwengel. D&A 7-25-50 TD 2899' Aux Vases ss., top 2825' Spd. 7-1-50 WN (Sailor Springs Cons.)

EFFINGHAM COUNTY (Continued)

10 N, 6E, Union Twp.

34, SW SE NW. S. Malis #1 C. L. Webster. D&A 7-11-50 TD 2804' Ste. Genevieve ls., top 2804' Spd. 6-29-50 WF.

6N, 7E, Lucas Twp.

10, NE NW SE. Roa Drlg. Co. #1 Adams. D&A 7-18-50 TD 2905' Ste. Genevieve ls., top 2826' Spd. 6-10-50 Bible Grove North Pool.

32, SE SW NW. Shulman Bros. #1 M. A. Zandor. Comp. 8-1-50 IP 241 BOP TB 2827' TD 2870' Rosiclare ss., top 2803' Spd. 7-8-50 Acid 3000 gals. Sailor Springs Co. Pool.

8N, 4E, Moccasin Twp.

7, NW NW NE. Clay Pool Drlg. et al #1 J. W. Doty. Drlg. 1350' 8-1-50 Spd. 7-29-50 WN (Loudon)

18, 330' from S. line, 59' from E. line, NW NW. R. E. Jones #1 C. W. Patterson. D&A (CDU) 8-1-50 Spd. 6-26-50 Loudon Pool.

9N, 4E, Liberty Twp.

31, SW SW NW. D. Carroll #1 R. Lancaster. Comp. 7-3-50 IP 8 BO-35 BW TD 1569' Cypress ss., top 1557' Spd. 6-3-50 Shot 20 qts. Loudon Pool.

FAYETTE COUNTY

5N, 1W, Seminary Twp.

22, SW NE NW. Mark Twain Oil Co. #1 Sparks. Loc. 8-1-50 WF.

6N, 1E, Vandalia Twp.

19, 990' from N. line, 330' from W. line, NW NW. Texas #1 H. L. Reavis. D&A 8-1-50 TD 1713' St. Louis ls., top 1697' Spd. 7-21-50 WF.

6N, 2E, Otego Twp.

24, NE NW NW. F. E. Turner #1 R. W. Winters. Drlg. 430' 8-1-50 Spd. 7-31-50 WN (St. James).

6N, 3E, Wheat Land Twp.

4, NE NW SW. L. B. Hoss #1 Hinton. D&A 7-3-50 TD 1844' Paint Creek ss., top 1816' Spd. 6-26-50 WN (Loudon).

23, NE NW SE. L. B. Hoss #1 Stine. SD 2105' 8-1-50 Spd. 7-20-50 WF.

7N, 3E, Avena Twp.

10, NE NW SW. Carter #1 S. Bail. Comp. 7-25-50 IP 81 BOP-3 BW TD 1584' Cypress ss., top 1558' Spd. 6-22-50 Shot 20 qts. Loudon Pool.

10, NW NE SW. E. C. Reeves et al #1 M. E. Durbin. Comp. 7-25-50 IP 105 BOP-5 BW TD 1580' Cypress ss., top 1573' Spd. 7-7-50 Shot 20 qts. Loudon Pool.

10, 320' from N. line, 165' from E. line, SE NW. E. C. Reeves #2 St. Bonaventure Church. Comp. 7-3-50 IP 85 BOP TD 1561' Cypress ss., top 1533' Spd. 6-15-50 Shot 50 qts. Loudon Pool.

28, NW SW SE. G. Clark #1 I. B. Kelly. D&A 8-1-50 TD 1638' Barlow ls., top 1569' Spd. 7-20-50 Loudon Pool.

FAYETTE COUNTY (Continued).

7N, 3E, Avona Twp.

33, SW SE NW. H. R. Lippitt #1 McClain. Drlg. 1622' 8-1-50 Spd. 7-25-50 WN (Loudon).

8N, 3E, Loudon Twp.

24, SW SE SE. W. L. Boldon #1 M. Griffin "B". Comp. 7-18-50 IP 50 BOP TD 1557' Cypress ss., top 1550' Spd. 7-1-50 Shot 20 qts. Loudon Pool.

25, 370' from N. line, 362' from E. line, NE NW NW. W. L. Boldon #1 Christenson-Logue. Comp. 7-25-50 IP 50 BOP TD 1574' Cypress ss., top 1515' Spd. 7-7-50 Shot 100 qts. Loudon Pool.

34, SE NE SE. Carter #2 S. Durbin. D&A (SO) 7-3-50 TD 1650' Bethel ss., top 1640' Spd. 6-29-50 Loudon Pool.

35, SE NE NW. Smith Oil Assoc. #1 Moore. D&A 7-18-50. TD 1610' Barlow ls., top 1507' Spd. 7-8-50 Loudon Pool.

36, NW NW SW. Smith Oil Assoc. #2 T. C. Clow. Comp. 7-25-50 IP 67 BOP TD 1605' Cypress ss., top 1582' Spd. 6-27-50 Shot 15 qts. Loudon Pool.

FRANKLIN COUNTY

5S, 1E, Goodo Twp.

35, SE SE NW. Arrow Drlg. #1 Burr Oak Coal Co. Comp. 7-25-50 IP 25 BOP-9 BW TD 2810' McClosky ls., top 2784' Spd. 6-24-50 Acid 2500 gals. Sessor Pool.

5S, 2E, Barron Twp.

14, SE SW NE. Griffith & Mueller #1 Franklin Co. Coal Corp. D&A 7-11-50 TD 2830' Ste. Genevieve ls., top 2741' Spd. 6-27-50 Whittington West Pool.

25, SW SW NE. B. Jones #1 Eubanks. Comp. 7-25-50 IP 100 BOP-35 BW TD 2479' Cypress ss., top 2469' Spd. 4-17-50 Shot 10 qts. Benton North Pool.

36, NE NW NW. W. I. Lewis #6 Deputy Hrs. Comp. 7-18-50 IP 180 BOP TD 2845' McClosky ls., top 2827' Spd. 6-17-50 Acid 5000 gals. Benton North Pool.

5S, 3E, Ewing Twp.

19, SE SE NE. B. Kidd #1 Stalcup. Comp. 7-11-50 IP 45 BOP-75 BW TD 3098' PB 2754' Aux Vases ss., top 2734' Spd. 5-31-50 Whittington Pool.

21, SW SW NE. B. D. Jones #1 Ward Hrs. et al. D&A (CDU) 8-1-50 Spd. 6-18-50 Whittington Pool.

28, SE SE NW. Minerva Oil Co. #1 Alva. D&A 7-3-50 TD 2965 Ste. Genevieve ls., top 2842' Spd. 6-20-50 Whittington Pool.

28, NE NW NW. Minerva Oil #1 Winemiller. D&A 7-25-50 TD 2945' Ste. Genevieve ls., top 2842' Spd. 7-3-50 Whittington Pool.

33, 330' from S. line, 777' from W. line, SE. W. Duncan et al #4 U. S. Coal & Coke. Comp. 7-25-50 IP 46 BOP-1 BW TD 2590' Cypress ss., top 2571' Spd. 7-1-50 Whittington S. Pool.

FRANKLIN COUNTY (Continued)

6S, 3E, Benton Twp.

4, 330' from N. line, 330' from W. line, NE NE. W. Duncan #3 U. S. Coal & Coke. Comp. 7-11-50 IP 41 BOP-1 BW TD 2586 Cypress ss., top 2568' Spd. 6-23-50 Whittington South Pool.

6S, 4E, Eastern Twp.

16, 100' from N. line, 100' from W. line, SW SW. Taylor & Schumaker #6 U.S. Coal & Coke. Comp. 7-3-50 IP 50 BOP-1 BW TD 2716' Cypress ss., top 2693' Spd. 6-12-50 Akin West Pool. NEW PAY IN POOL.

7S, 3E, Frankfort Twp.

23, 330' from S. line, 330' from E. line, SE SE SE. Nation Oil #1-A Korley. Drlg. 3183' 8-1-50 Spd. 7-17-50 WF.

GALLATIN COUNTY

8S, 8E, North Fork Twp.

23, NE SE SE. Skiles Oil Corp #1 M. Hennenberger. Loc. 8-1-50 WN (Ridgway).

24, 380' from N. line, 330' from E. line, NE NE NE. Calvert Drlg. #1 S. Kanady. D&A (SO) 7-18-50 TD 2840' Ste. Genevieve ls., top 2753' Spd. 6-27-50 WN (Ridgway).

8S, 9E, Ridgway Twp.

12, SW NE NE. Cherry & Kidd #6 Barnnett. Comp. 7-11-50 IP 65 BOP TD 2496' Hardinsburg & Cypress, Spd. 5-30-50 Shot 100 qts. Inman West Cons. Pool.

12, NE SE NE. Cherry & Kidd #1 J. C. Lightner. Comp. 7-11-50 IP 25 BOP TD 2473 Cypress ss., top 2454' Spd. 6-10-50: Shot 6M qts. Inman West Cons. Pool.

13, SW SW NE. Skiles Oil Corp #7 M. L. Lawler. D&A 7-11-50. TD 2536' Cypress ss., top 2456' Spd. 6-20-50 Inman Pool.

26, SE SW NE. C. E. Skiles #1 Abell. D&A 7-3-50 IB 1630' TD 2953' Ste. Genevieve ls., top 2820' Spd. 5-5-50 WN (Inman).

26, 380' from E. line, 330' from S. line, SW NE. Skiles Oil #1-A M. Abell. Drlg. 145' 8-1-50 Spd. 7-29-50 WN (Inman).

27, NE NE NE. Arnold Valter #1 L. B. Drone. Prod. (CDU) 8-1-50 Spd. 6-30-50 WN (Inman West Cons.).

8S, 10E, New Haven Twp.

8, SE NE SW. Oil Management #1 Lightner-Carter Loc. 8-1-50 WN (Inman East Cons.

9S, 9E, Goldhill Twp.

20, 198' from S. line, 330' from W. line, NE NE. Bradley #1 L. Jennings. D&A 7-18-50 TD 2205' Barlow ls., top 2180' Spd. 5-13-50 Junction Pool.

HAMILTON COUNTY

3S, 7E, Crouch Twp.

30, NE NE SE. Aberdeen Pet. Co. #1 Field. Comp. 7-3-50 IP 27 BOP-18 BW TD 3425' Rosiclare and McClosky ls., Spd. 6-1-50 Aden South Pool.

30, SE SW NE. Carter #1 G. Johnson. Comp. 7-18-50 IP 96 BOP-38 BW. IB 3411' TD 3430' McClosky ls., top 3398' Spd. 5-30-50 Aden South Pool.

HAMILTON COUNTY (Continued)

4S, 5E, Dahlgren Twp.
23, SE SE SW. Mark Twain Oil #1 Hall. D&A (CDU) 8-1-50 Spd. 7-6-50 WF.

4S, 7E, Beaver Creek Twp.
15, SW SW NW. S. Garfield et al #1 R. Spruell. Comp. 7-25-50 IP 9 BOP TD 3434' Aux Vases ss., top 3260' Spd. 6-1-50 Shot 80 qts. Blairsville Pool. PB 3277'

5S, 6E, McLeansboro Twp.
1, NW SW SW. C. E. Brehm #1 A. Rend. Spd. 7-31-50 WF.

6S, 5E, Flannigan Twp.
10, SE NW SW. E. H. Kaufman #1 L. E. Hungate. Drlg. 3414' 8-1-50 Spd. 7-18-50 WN (Rural Hill).

11, 330' from S. line, 495' from W. line, NE NE. C. E. Brehm #1 W. H. Moorman. Spd. 7-21-50 WN (Rural Hill).

11, SE SW NE. C. E. Brehm #1 A. Snood. D&A 7-11-50 TD 3388' Ste. Genevieve ls., top 3214' Spd. 6-16-50 Rural Hill Pool.

11, NW SE NE. Stewart Oil Co. #1 Snood (James). Comp. 7-18-50 IP 500 BOP TD 3232' Aux Vases ss., top 3196' Spd. 6-16-50 Shot 90 qts. Rural Hill Pool.

28, NW SW NW. Stewart Oil #1 Johnson. Comp. 8-1-50 IP 148 BOP-8 BW TD 3253' Aux Vases ss., top 3240' Spd. 6-29-50 Shot 90 qts. DISCOVERY WELL OF FLANNIGAN POOL.

6S, 5E, Twigg Twp.
29, NE SE NE. Stewart Oil Co. #1 C. Hungate. WOC 8-1-50 Spd. 7-31-50 Flannigan Pool.

6S, 6E, Twigg Twp.
24, SE SW SW. Haesemeyer et al #1 G. V. Roundtree. D&A 7-18-50 TD 3140' Aux Vases ss., top 3117'. Spd. 6-22-50 WN (Walpole).

28, SE SW SE. Roasor & Slivka #1 G. W. Hofner. Prod. (CDU) 8-1-50 Spd. 6-6-50 Walpole Pool.

28, NE SW SE. Roasor & Slivka #2 G. W. Hofner. D&A 8-1-50 TD 3160' Aux Vases ss., top 3104' Spd. 7-11-50 Walpole Pool.

33, NE NW NE. Roasor & Slivka #2 Kittinger. Comp. 7-25-50 IP 95 BOP TD 3148' Aux Vases ss., top 3122' Spd. 5-21-50 Shot 30 Walpole Pool.

6S, 7E, Mayberry Twp.
2, NE SW NW. C. E. Brehm #1 A. Mitchell. D&A 7-18-50 TD 3394' Ste. Genevieve ls., top 3270' Spd. 7-3-50 WF.

7S, 5E, Flannigan Twp.
5, SW NW SE. J. W. Everhardt #1 Smith Comm. D&A 7-3-50 TD 3290' Ste. Genevieve ls., top 3229' Spd. 6-18-50 Cantrell Pool.

7, NW SE SW. Phillips #1 Wilford. Comp. 7-25-50 IP 135 BOP-41 BW TD 3188' Lower Ohara ls., top 3180' Spd. 6-22-50 Cantrell South Pool.

HAMILTON COUNTY (Continued)

7S, 5E, Flannigan Twp.

7, 102' from N. line, 102' from E. line, NE NE. Taylor & Schumacher #3 Lowe. Prod. (CDU) 8-1-50 Spd. 1-22-50 Cantrell Pool.

18, NE NW NW. George & Wrather & W. Duncan #2-A Droit. D&A 7-25-50 TD 3289' Ste. Genevieve ls., top 3199 Spd. 7-4-50 Cantrell South Pool.

18, 330' from N. line, 370' from E. line, NE NW. George & Wrather & W. Duncan #1 R. Hunre. Comp. 7-18-50 IP 300 BOP PB 3138' TD 3210' Aux Vasos ss., top 3110' Spd. 6-21-50 Cantrell South Pool. NEW PAY IN POOL.

18, NW NW NE. George & Wrather & W. Duncan #1 McFarland. Comp. 7-25-50 IP 722 B TD 3188' Lower Ohara ls., top 3170' Spd. 6-25-50 Cantrell South Pool.

18, SE NW NE. George & Wrather & W. Duncan #2 McFarland. D&A 8-1-50 TD 3323' Ste. Genevieve ls., top 3195 Spd. 7-19-50 Cantrell South Pool.

7S, 6E, South Twigg Twp.

9, NW NE SW. Aurora et al #1 H. E. Howard D&A 7-25-50 TD 3356' Ste. Genevieve ls., top 3204' Spd. 7-7-50 WN (Walpole).

JASPER COUNTY

5N, 9E, Small Wood Twp.

3, NW SW NW. L. L. Chevalier #1 Schottman. D&A 8-1-50 TD 3134' Ste. Genevieve ls., top 3033' Spd. 2-22-50 Bogota South Pool.

3, N/2 NW SE. D. Slape #1 W. Lourance. Comp. 7-25-50 IP 61 BOP TD 3075' McClosky ls., top 3063' Spd. 6-27-50 Acid 2000 gals. Bogota South Pool.

17, SE NW SW. J. W. Everhart #1 J. Kuhl. RURT 8-1-50 WN (Wakefield).

5N, 10E, Fox Twp.

7, 907' from S. line, 990' from E. line, Frac. SW. Shulman Bros. #4 A. King. D&A 7-3-50 TD 2900' Ste. Genevieve ls., top 2843' Spd. 6-21-50 Clay City-Noble Cons. Pool.

7, SE SW SW. Shulman Bros. #5 A. King. Comp. 7-11-50 IP 65 BOP TD 2830' Aux Vasos ss., top 2820' Spd. 6-5-50 Clay City-Noble Cons. Pool.

5N, 10E, Ste. Marie Twp.

12, SE NW SE. Bell Bros. #1 M. G. Fischer. D&A 8-1-50 TD 2989' Ste. Genevieve ls., top 2872' Spd. 7-19-50 WN (Dundas East).

5N, 11E, Ste. Marie Twp.

19, SE SE NE. Robinson & Puckett #1 B. H. Wagner. Drlg 3027' 8-1-50 Spd. 7-22-50 WN (Stringtown).

5N, 14W, Ste. Marie Twp.

16, SE SE NW. F. B. Cline #1 Rennier. Loc. 8-1-50 WN (Ste. Marie).

6N, 8E, South Muddy Twp.

25, SE SW SE. J. W. Rudy #1 D. C. Kingery. D&A 7-18-50 TD 3165' Ste. Genevieve ls., top 3054' Spd. 7-3-50 WF.

JASPER COUNTY (Continued)

6N, 9E, Small Wood Twp.

34, 1250' from S. line, 1070' from W. line of Sec. Collins Bros. #1 Dobbs-Kincaid. Prod. (CDU) 8-1-50 Spd. 6-25-50 Bogota South Pool.

7N, 8E, North Muddy Twp.

27, SE SE SW. Skilos Oil Corp. #1 H. R. Jones. D&A 7-18-50 TD 3110' Sto. Genevieve ls., top 2940' Spd. 6-17-50 WF.

JEFFERSON COUNTY

1S, 1E, Grand Prairie Twp.

32, NW NW NW. L. R. Shaw #1 Ebby Hayes. D&A 8-1-50 TD 2004' Bethel ss., top 1975' Spd. 7-24-50 WN (Roaches North).

1S, 4E, Farrington Twp.

21, NE SE SW. S. H. Leavitt #1 F. Johnson. D&A 7-11-50 TD 2901' Sto. Genevieve ls., top 2835' Spd. 6-28-50 Divide East Pool.

22, 330' from N. line, 165' from W. line, NW SW. B. L. Rucker #1 E. Holloway. D&A 7-11-50 TD 2820' Sto. Genevieve ls., top 2737' Spd. 6-26-50 Divide East Pool.

2S, 2E, Shiloh Twp.

18, NW NW SE. G. S. Englo #1 Ferguson. D&A 8-1-50 TD 2320' Sto. Genevieve ls., top 2226' Spd. 7-10-50 WN (Woodlawn).

2S, 4E, Webber Twp.

4, SE SW NW. C. Robinson #1 Webb. D&A 8-1-50 TD 3000' Sto. Genevieve ls., top 2865' Spd. 7-17-50 WF.

3S, 2E, McClellan Twp.

2, NE SW SW. Howard & Howell #1 McLaughlin Unit. Comp. 7-11-50 IP 20 BOP-1 BW TD 2582' Aux Vases ss., top 2558' Spd. 6-19-50 Williams Pool.

2, NW SW SE. Slivka & Son #1 Swartz. Comp. 7-11-50 IP 18 BOP-3 BW TD 2591' Aux Vases-Bethel ss., Spd. 5-10-50 Shot 20 qts. Williams Pool.

24, SE SW NW. Roznik & Halbert #1 Morgan. D&A 7-18-50 TD 2860' Sto. Genevieve ls., top 2720' Spd. 7-3-50 WN (Marcoo).

3S, 3E, Dodds Twp.

22, 330' from N. line, 350' from E. line, NE. SW. D. Hopkins #1 Estes D&A (SO) 7-11-50 TD 2757' Aux Vases ss., top 2735' Spd. 6-9-50 Shot 60 qts. King Pool.

4S, 4E, Moores Prairie Twp.

26, NW SE NW. C. E. Skilos #1 Russell. Loc. 8-1-50 WF.

LAWRENCE COUNTY

2N, 11W, Denison Twp.

6, NE SE SE. Mossmor Oil Co. #2 F. Waller. Comp. 7-11-50 IP 22 BOP-10 BW TD 1650' Cypress ss., top 1561' Spd. 5-23-50 Shot 200 qts. Lawrence Pool.

7, 1055' from N. line 990' from E. line, NE. Mossmor Oil #3 F. Waller. Comp. 8-1-50 IP 15 BOP-15 BW TD 1638' Cypress ss., top 1556' Spd. 6-16-50 Shot 210 qts. Lawrence Pool.

LAWRENCE COUNTY (Continued)

2N, 11W, Donison Twp.

8, NW NW NW. C. Bury Drlg. #1 N. Barnett. Comp. 7-3-50 IP 23 BOP-15 BW TB 1690' TD 1950' Cypress ss., top 1621' Spd. 4-15-50 Shot 200 qts Lawrence Pool.

10, 230' from N. line, 170' from E. line, NW SW. J. E. Bauer #2 Wilkerson-Brevort. Comp. 7-11-50 IP 24 BOP-10 BW TD 1467' Hardinsburg ss., top 1460' Spd. 6-6-50 Shot 13 qts. St. Francisville E. Pool.

19, SW NE NE. Ryan & Sharp #1 O. Popple. D&A 7-25-50 TD 2164' Ste. Genevieve ls., top 1970' Spd. 7-16-50 St. Francisville Pool.

19, SE SW SE. F. R. Stocker #1 Leathers. D&A 7-18-50 TD 2154' Ste. Genevieve ls., top 1984' Spd. 6-25-50 St. Francisville Pool.

2N, 12W, Donison Twp.

23, 665' from S. line, 330' from W. line, SE NE. Ill. Oil Co. #3 Putman. D&A 7-11-50 TD 1434' Tar Springs ss., top 1428' Spd. 6-10-50 Allendale Pool.

2N, 12W, Lukin Twp.

29, SE NE SE. C. E. Foreman #1 W. H. Thompson. Drlg. 1300' 8-1-50 Spd. 7-15-50 WN (Allendale).

30, 330' from S. line, 1130' from W. line, Frac. NW. B. Kidd #1 L. Schrader Comm. D&A 7-3-50 TD 2585' Ste. Genevieve ls., top 2467' Spd. 6-20-50 WN (Lancaster East).

2N, 13W, Lukin Twp.

1, SW NW SW. Gopher Drlg./ Co. #1 E. Stout et al. Tstg. 8-1-50 Spd. 7-7-50 WN (Helena).

11, SE NE SW. F. J. Saddler #2 K. Cunningham. D&A 7-18-50 TD 1903' Tar Springs ss., top 1895' Spd. 7-7-50 Helena Pool.

11, NW NE SW. F. J. Saddler #3 K. Cunningham. D&A 8-1-50 TD 1825' Waltersburg ss., top 1801' Spd. 7-20-50 Helena Pool.

12, NE SW NW. W. E. Bailor #1 H. G. Albright D&A 7-11-50 TD 1816' Tar Springs ss., top 1710' Spd. 6-27-50 WN (Helena).

12, SE NE NE. Gopher Drlg. Co. #1 J. L. Soden. D&A 7-3-50 TD 1669' Pennsylvanian ss., top 1664' Spd. 6-25-50 WN (Ruark).

25, NE SW SE. B. Kidd #1 F. Dorsam. D&A 7-25-50 TD 2608' Ste. Genevieve ls., top 2512' Spd. 7-11-50 WN (Lancaster East).

30, NE NE NW. George & Wrather #1 R. A. Wolf et al. Drlg. 1150' 8-1-50 Spd. 7-30-50 WF.

3N, 11W, Lawrence Twp.

17, 175' from S. line, 420' from W. line, SW SW. R. A. Harris #1 H. Payne. D&A (SO) 7-18-50 TB 1845' TD 1901' Ste. Genevieve ls., top 1768' Spd. 6-10-50 Acid 3000 gals. Lawrence Pool.

LAWRENCE COUNTY (Continued)

3N, 11W, Lawrence Twp.

18, 207' from S. line, 871' from W. line, SW SE. Nation Oil #1 H. E. Miquve. D&A 7-3-50 TD 1913' Sto. Genoviovo ls., top 1814' Spd. 6-18-50 Lawrence Pool.

18, 990' from S. line, 1650' from W. line, Frac. SW. J. M. Zanetis #2 J. L. Hudso et al. Prod. (CDU). 8-1-50 Spd. 6-15-50 Lawrence Pool.

3N, 11W, Denison Twp.

19, 718' from N. line, 330' from W. line, NW NE. Nation Oil #1 E. Spangler. Comp. 7-25-50 IP 42 BOP PB 1670' TD 1684' Cypress ss., top 1651' Spd. 6-28-50 Shot 60 qts. Lawrence Pool.

20, 330' from N. line, 1036' from W. line, SW SE. Denison & Godwin #2 W. Shick. D&A 7-25-50 TD 1906' Sto. Genoviovo ls., top 1824' Spd. 7-14-50 Lawrence Pool.

20, 760' from S. line, 1650' from W. line, NE. Ill. Mid-Continent #1 Leighty-Klingler. Comp. 7-18-50 IP 925 BOP TD 1828' McClosky ls., top 1822' Spd. 6-29-50 Lawrence Pool.

21, NE SE SE. Ill. Mid-Continent #2 J. & H. E. Coen. D&A 7-18-50 TD 1906' Sto. Genoviovo ls., top 1808' Spd. 7-7-50 Lawrence Pool.

29, NW SW NW. W. E. Bailer #2 J. Ackman Hrs. D&A (CDU) 8-1-50 Spd. 6-11-50 Lawrence Pool.

29, 622' from N. line, 217' from E. line, NE SE. #1 Haworton Markle-Bordon-Manwaring. D&A (SO) 7-25-50 TD 1873' Sto. Genoviovo ls., top 1804' Spd. 6-30-50 Acid 5000 gals. Lawrence Pool.

30, 330' from N. line, 1480' from E. line, SE. Wm. Moser #1 B. Gillespie. D&A (SO) 7-3-50 PB 1832' TD 1946' Sto. Genoviovo ls., top 1806' Spd. 6-3-50 Acid 1000 gals. Lawrence Pool.

32, NE NW SW. R. A. Harris #3 Wm. Finley. D&A (SO) 7-25-50 TD 1924' Sto. Genoviovo ls., top 1792' Spd. 5-21-50 Acid 6000 gals. Lawrence Pool.

32, NE SW SW. R. A. Harris #2 Leighty. D&A (SO) 7-25-50 TD 1892' Sto. Genoviovo ls., top 1783' Spd. 6-2-50 Acid 9000' gals. Lawrence Pool.

32, NW NE NE. E. R. Parker #1 R. C. Treadway. Comp. 7-18-50 IP 6 BOP-40 BW TD 1859' McClosky ls., top 1856' Spd. 6-10-50 Acid 5000 gals. Lawrence Poo

33, NE NW SE. J. M. Zanetis #1 Cary Hrs. D&A (CDU) 8-1-50 Spd. 6-27-50 Lawrence Pool.

3N, 12W, Denison Twp.

22, N/2 SW SW. R. A. Harris #1 J. Bordon. Comp. 8-1-50 IP 12 BOP PB 1660' TD 1911' Cypress ss., top 1630' Spd. 6-22-50 Shot 65 qts. Lawrence Pool.

22, NE NE SE. C. R. Stevens #3 T. P. Gillespie. Comp. 7-11-50 IP 10 BOP TD 986' Bridgeport ss., top 941' Spd. 6-23-50 Shot 20 qts. Lawrence Pool.

LAWRENCE COUNTY (Continued)

3N, 12W, Bridgeport Twp.

29, 833' from N. line, 1567' from W. line, NW. J. E. Dade #1-A H. E. Guttoridge. Comp. 7-11-50 IP 16 BOP TD 1922' Bethel ss., top 1896' Spd. 6-19-50 Shot 60 qts. Lawrence Pool.

29, 1463' from N. line, 1457' from W. line, NW. J. E. Dade #2-A H. E. Guttoridge. Comp. 7-25-50 IP 3 BOP TD 1944' Bethel ss., top 1920' Spd. 6-26-50 Shot 45 qts. Acid 1500 gals. Lawrence Pool.

3N, 13W, Lukin Twp.

23, SE NW SE. Hayes & Big Four #1 V. Woodruff. D&A 7-18-50 TD 2151' Bethel ss., top 2104' Spd. 7-12-50 WN (Lawrence).

4N, 11W, Bond Twp.

5, NW NW NE. Skilos Oil Corp. #1 S. Dollahan. Loc. 8-1-50 WF.

4N, 12W, Bond Twp.

3, NE SW NW. F. L. Board #1 V. O. Parrott. D&A 8-1-50 TD 1941' Ste. Genevieve ls., top 1870' Spd. 6-7-50 WF.

LOGAN COUNTY

18N, 3W, Elkhart Twp.

22, 362' from S. line, 312' from W. line, NW NE. Herman Herring #1 Starr & Broughton. RUST 8-1-50 WF.

19N, 3W, Broadwell Twp.

7, NE NW SE. Hubbard #1 Sam Will. Spd. 7-31-50 WF.

18, 376' from N. line, 375' from E. line, NE. G. H. Hubbard #1 Bogolka. Tstg. 8-1-50 Spd. 5-2-50 WF.

MCDONOUGH COUNTY

5N, 4W, Tennessee Twp.

31, 228' from S. line, 195' from E. line, SE SW. Frank A. Shaeffer #1 Morrow. D&A (CDU) 8-1-50 Spd. 6-20-50 WF.

6N, 2W, Macomb Twp.

19, 296' from S. line, 342' from W. line, SW. A. M. Logan #1 Ruebush. Loc. 8-1-50 WF.

MACOUPIN COUNTY

8N, 5W, Hillyard Twp.

22, 330' from N. line, 355' from W. line, NW NE. Drlg. 250' 8-1-50 Spd. 7-30-50 WF.

9N, 6W, Honey Point Twp.

5, SW SE NE. Mid-Continent Pet. Co. #1 I. H. Bornhardt. D&A (CDU) 8-1-50 Spd. 7-5-50 WF.

10N, 7W, Carlinville Twp.

16, NW NW SW. L. Bourgouis #1 Volino. RUST 8-1-50 WN (Carlinville North).

11N, 6W, Nilwood Twp.

29, NE SE NE. E. White #1 Wooley. D&A 8-1-50 TD 667' Spd. 7-15-50 WF.

MADISON COUNTY

4N, 5W, Saline Twp.

31, NW NW NE. W. H. Krohn #1 Bircher. D&A 7-18-50 TD 2766' Trenton ls., top 2674' Spd. 7-1-50 WF.

5N, 6W, Alhambra Twp.

1, SE SW SW. Mazzarino & Neary #1 Abert. Loc. 8-1-50. WF.

6N, 6W, Olive Twp.

17, 10' from S. line, 10' from E. line, NE NW. W. H. Krohn #8 Kroeger. Comp. 7-25-50 IP 5 BOP TD 550' Pennsylvanian ss., top 527' Spd. 6-22-50 Shot 10 qts. Livingston Pool.

19, SE SW SE. M. Mazzarino #1 H. Brase. D&A 7-11-50 TD 580' Pennsylvanian ss., top 556' Spd. 6-9-50 Livingston Pool.

19, SW SE SE. Neary & Cahill #1 F. Engelke. D&A (SO) 7-25-50 T D 569' Pennsylvanian ss., top 551' Spd. 6-22-50 Shot 10 qts. Livingston Pool.

19, 665' from S. line, 665' from W. line, SE SE. Neary & Cahill #2 F. Engelke. D&A 7-25-50 TD 569' Spd. 7-17-50 Livingston Pool.

20, NW SE SW. Sohio #1 H. W. Schoenemann. D&A (SO) 7-11-50 TD 580' Pennsylvanian ss., top 510' Spd. 6-22-50 Livingston Pool.

21, SW NE SE. S. Lalor #1 Quade. Loc. 8-1-50 WN (Livingston South).

28, 200' from S. line, 330' from E. line, NE NW. R. G. Binney #1 Repovsch. D&A 7-18-50 TD 532' Pennsylvanian ss., top 500' Spd. 7-5-50 Livingston South Pool.

28, 665' from N. line, 330' from W. line, NW SE. W. R. Brown #3 Kargor. Comp. 7-3-50 IP 25 BOP-5 BW TD 518' Pennsylvanian ss., top 509' Spd. 6-14-50 Livingston South Pool.

28, NW SE NE. George Zicos #2 Renko. D&A 7-3-50 TD 545' Pennsylvanian ss., top 538' Spd. 6-7-50 Shot 10 qts. Livingston South Pool.

28, 330' from S. line, 655' from W. line, SW NE. George Zicos #3 Renko. D&A 8-1-50 TD 615' Pennsylvanian ss., top 505' Spd. 7-25-50 Livingston South Pool.

28, 665' from N. line, 330' from E. line, NE SW. George Zicos #3 Repovsch. D&A 7-11-50 TD 580' Spd. 7-2-50 Livingston South Pool.

30, 10' from N. line, 887' from W. line, SW NE. J. Kosl, Jr. #2 C. H. Schlecte. D&A 8-1-50 TD 708' Pennsylvanian ss., top 532' Spd. 6-22-50 Livingston Pool.

32, 544' from S. line, 1228' from W. line, NE. M. Freund #3 Lienenbreker. D&A 7-11-50 TD 564' Pennsylvanian ss., top 549' Spd. 7-1-50 WN (Livingston South).

32, 340' from N. line, 110' from W. line, NE SW. J. Kosl, Jr. #2 C. H. Wolf. Loc. 8-1-50 WN (Livingston South).

MADISON COUNTY (Continued)

6N, 6W, Olive Twp.

32, 90' from S. line, 275' from W. line, NE SW. J. Kosl, Jr. #3 C. H. Wolf. Loc. 8-1-50 WN (Livingston South).

32, 50' from S. line, 700' from E. line, NW SW. J. Kosl, Jr. #4 C. H. Wolf. D&A 8-1-50 TD 772' Aux Vases ss., top 719' Spd. 6-27-50 WN (Livingston South).

34, NW SE NW. Spado Drlg. #1 Hortol. D&A 7-11-50 TD 583' Spd. 7-5-50 WN (Livingston South).

6N, 7W, Omphghont Twp.

25, 250' from N. line, 385' from E. line, SE SE. J. Kosl, Jr. #1 C. Knackstedt. D&A 8-1-50 TD 759' Pennsylvanian ss., top 512' Spd. 6-6-50 WN (Livingston

6N, 9W, Fostorburg Twp.

29, 660' from N. line, 330' from W. line, NE NE. A. R. Frank #1 C. L. Johnson. D&A 7-25-50 TD 937' Devonian ls., top 880' Spd. 7-12-50 WF.

MARION COUNTY

1N, 2E, Raccoon Twp.

24, SE SW NW. C. R. Winn #1 W. W. Blair. D&A 7-3-50 TD 2382' Ste. Genevieve ls., top 2283' Spd. 6-24-50 WF.

1N, 3E, Haines Twp.

15, NE SE SE. G. H. Wickham #1 Spurgeon. D&A 7-18-50 TD 2783' Ste. Genevieve ls., top 2682' Spd. 7-1-50 WF.

2N, 1E, Odin Twp.

34, NW SE SW. Texas #1 G. Grinor "B" D&A 7-3-50 TD 2140' St. Louis ls., top 2123' Spd. 6-22-50 WN (Raccoon Lake).

4N, 1E, Patoka Twp.

11, NE NE NW. Columbus Expl. Co. #1 Lonigor Loc. 8-1-50 WF.

4N, 3E, Kinmundy Twp.

19, SW NE SE. H. Luttroll #2 T. E. Robb. D&A (SO) 8-1-50 TD 1918' Bethel ss., top 1911' Spd. 7-13-50 Kinmundy Pool.

MONROE COUNTY

3S, 8W, Prairie Du Long Twp.

28, NW SW NE. Hocker Oil Co. #1 Cowell. Loc. 8-1-50 WF.

MONTGOMERY COUNTY

7N, 4W, Grisham Twp.

11, 990' from N. line, 360' from W. line, NW SE. L. L. Bonoist #1 Ostermann. D&A 7-3-50 TD 1048' Ste. Genevieve ls., top 903' Spd. 4-10-50 WF.

14, NW NW NE. L. L. Bonoist Trustee #1 McLean-Barr. Drlg. 840' 8-1-50 Spd. 7-10-50 WN (Panama).

21, 960' from N. line, 330' from E. line, SW NW. O. A. Rood #1 S. Revisky. D&A 7-18-50 TD 870' Ste. Genevieve ls., top 821' Spd. 2-2-50 WN (Panama)

MONTGOMERY COUNTY (Continued)

8N, 2W, Fillmore Twp.

8, 700' from S. line, 340' from E. line, SE SE. Mayor Drlg. #1 A. Bost. MIRT 8-1-50 Spd. 6-6-50 WF.

8N, 3W, East Fork Twp.

17, NE NW NW. W. Duncan #1 L. Padgett. D&A 7-18-50 TD 2807' Trenton ls., top 2739' Spd. 6-28-50 WF.

10N, 1W, Audubon Twp.

11, SW SW SE. Harmony Oil Corp. #1 W. H. Osburne. D&A 8-1-50 TD 2824' Devonian ls., top 2721' Spd. 7-16-50 WF.

MORGAN COUNTY

13N, 8W, Waverly Twp.

9, C SW SW. Gordon D. Whitesido #1 Neumann. MIST 8-1-50 WN (Waverly).

PEORIA COUNTY

10N, 6E, Jubilee Twp.

34, 314' from N. line, 1523' from E. line, NW. Charles Notzke #1 Notzke. MIST 8-1-50 WF.

PERRY COUNTY

4S, 3W, Pinckneyville Twp.

23, NE NW SW. G. C. Schoonmaker #1 E. Goistdoerfer. Drlg. 400' 8-1-50 Spd. 7-30-50 WF.

4S, 4W, Swanick Twp.

5, SW NW SW. H. H. Weinert et al #1 Hendrickson-Zimmerman. Drlg. 300' 8-1-50 Spd. 7-31-50 WF.

PIKE COUNTY

3S, 2W, Chambersburg Twp.

12, 422' from N. line, 201' from W. line, NW SW. Charles Measley #1 Nichols. D&A 7-25-50 TD 715' Trenton ls., top 698' Spd. 6-2-50 WF.

POPE COUNTY

13S, 5E, Washington Twp.

32, NE SE SE. L. F. Wilson #1 R. E. Okerson. Loc. 8-1-50 WF.

RICHLAND COUNTY

2N, 10E, Madison Twp.

12, SW SE SE. R. P. Johnson et al #2 W. G. Moore. D&A (SO) 7-18-50 TD 3277' Ste. Genevieve ls., top 3235' Spd. 3-7-50 Acid 4000 gals. Calhoun East Pool.

3N, 9E, Noble Twp.

2, 1278' from N. line, 990' from W. line, SE SW. P. Fulk #2 J. F. Miller. D&A (CDU) 8-1-50 Spd. 7-15-50 Clay City-Noble Cons. Pool.

3, SE NW SE. P. Fulk #1 H. E. Coen et al. Prod. (CDU) 8-1-50 Spd. 5-16-50 WN (Clay City-Noble Cons.).

3, SE SE SE. P. Fulk #2 H. E. Coen et al. D&A (CDU) 8-1-50 Spd. 7-11-50 Clay City-Noble Cons. Pool.

RICHLAND COUNTY (Continued)

3N, 9E, Noble Twp.

10, 755' from N. line, 330' from W. line, SW SW. P. Fulk #1 C. Robards. Tstg. 8-1-50. Spd. 6-25-50 WN (Clay City-Noble Cons.).

10, NW NW SE. F. L. Runyon #1 J. W. Beavers. D&A 7-11-50 TD 3620' Salem ls., top 3579' Spd. 6-19-50 Clay City-Noble Consolidated Pool.

11, 962' from S. line, 990' from W. line, SW SW. Miracle & Stober #1 C. Curry. Drlg. 2654' 8-1-50 Spd. 7-26-50 WN (Clay City-Noble Cons.).

11, 330' from S. line, 297' from W. line, NE NW. Skilos Oil Corp. #1 C. D. Watkin Comp. 8-1-50 IP 370 BOF TD 2964' Rosiclare ss., top 2956' Spd. 7-7-50 Clay City-Noble Cons. Pool.

3N, 10E, Olney Twp.

16, SW NW NE. W. H. Bears #1 Slichenmyer. Comp. 7-3-50 IP 7 BOP TD 3125' McClosky ls., top 3106' Spd. 5-22-50 Acid 2000 gals. Olney South Pool.

21, NW SE SW. T. B. Dirickson #1 Berry. Fsg. 3225' 8-1-50 Spd. 7-21-50 WN (Calhoun North).

24, SE SW SE. Superior #1 C. L. Jordan. Comp. 7-18-50 IP 3 BOP-18 BW PB 3213' TD 3925' Lower Ohara ls., top 3203' Spd. 6-4-50 Ritter Pool.

25, S/2 NE NE. Calvert Drlg. #1 C. Winters. D&A 7-11-50 TD 3238' Ste. Genevieve ls., top 3186' Spd. 6-30-50 Ritter Pool.

25, NE NE SE. Superior #1 S. R. Dodd. D&A (SO) 7-25-50 TD 3250' Ste. Genevieve ls., top 3200' Spd. 7-7-50 Ritter Pool.

3N, 10E, Madison Twp.

32, SE SW SE. L. L. Chevalier #1 C. F. Maas. D&A 8-1-50 TD 3900' Salem ls., top 3803' Spd. 6-16-50 WN (Calhoun Cons.).

3N, 11E, Olney Twp.

30, 330' from N. line, 395' from W. line, Frac. SW. J. Stapp #1 S. Dobbs. Comp. 7-11-50 IP 1056 BOF TD 3248' McClosky ls., top 3238' Spd. 6-17-50 Acid 4000 gals. EXTENSION TO RITTER POOL.

30, 1650' from S. line, 387' from W. line, Frac. SW. J. Stapp #2 S. Dobbs. D&A (CDU) 8-1-50 Spd. 7-6-50 Ritter Pool.

3N, 14W, Claremont Twp.

5, SW NW NW. W. H. Bears #1 T. Schneider. Loc. 8-1-50 WF.

27, SE NW SE. F. R. Stockner #1 F. Leathers. D&A (CDU) 8-1-50 Spd. 7-18-50 WN (Bonpas).

3N, 14W, Bonpas Twp.

34, NE NE SW. George & Wrather #1 D. West. Comp. 7-18-50 IP 429 BOF PB 3120' TD 3151' Rosiclare ss., top 3080' Spd. 6-24-50 Bonpas Pool.

4N, 9E, Denver Twp.

13, SW NE SE. National Assoc. Pet. #1-B Heady. D&A (SO) 7-25-50 TD 2605' Cypress ss., top 2594' Spd. 12-11-49 Clay City-Noble Cons. Pool.

RICHLAND COUNTY (Continued)

4N, 10E, Preston Twp.

4, NE NW NW. Ill. Mid-Continent #1 Kermicle. D&A 8-1-50 TD 3536' Salem ls., top 3419' Spd. 7-10-50 Clay City-Noble Cons. Pool.

17, NW NW NE. Sun Drlg. et al #1 D. L. Scherer. Drlg. 3300' 8-1-50 Spd. 7-21-50 WN (Clay City-Noble Cons.).

4N, 14W, Claremont Twp.

29, SE NE SW. H. M. Horton #1 Brinkley Unit. D&A 7-11-50 TD 3304' Ste. Genevieve ls., top 3171' Spd. 6-26-50 WF.

ST. CLAIR COUNTY

2N, 7W, O'Fallon Twp.

8, NE SW SW. B. Kidd, #1 R. K. Frailey et al. Drlg. 1760' 8-1-50 Spd. 7-22-50 WF.

SALINE COUNTY

7S, 5E, Tate Twp.

21, NE NE SE. S. Garfield #1 H. Patterson. D&A 7-3-50 TD 3400' Ste. Genevieve ls., top 3280' Spd. 6-15-50 WN (West End).

7S, 6E, Long Branch Twp.

20, SE NW SE. W. O. Morgan #1 R. Mings. D&A 7-3-50 TD 3667' Ste. Genevieve ls., top 3131' Spd. 5-13-50 Long Branch Pool.

29, NE SW NE. Talbott & Aberdeen Pet. #1 H. Harrelson. D&A 7-3-50 TD 3259' Ste. Genevieve ls., top 3196' Spd. 6-18-50 WN (Long Branch).

7S, 7E, Rector Twp.

24, SE NE SE. J. F. Baldersen #1 B. F. Bruce. RURT 8-1-50 WN (Roland).

36, NE NW NE. Skilos Oil Corp. #1 B. Bramlett. D&A 7-11-50 TD 3071' Ste. Genevieve ls., top 2919' Spd. 6-25-50 WN (Roland).

10S, 6E, Independence Twp.

14, SW SE NW. J. T. Vaughn #1 Sullivan-Parker. Spd. 7-31-50 WF.

SCHUYLER COUNTY

2N, 2W, Buena Vista Twp.

15, 660' from N. line, 330' from E. line, NW NE. W. C. McBride #1 L. Loring. Drlg. 800' 8-1-50 Spd. 7-13-50 WF.

SHELBY COUNTY

11N, 4E, Shelbyville Twp.

20, NW NE NE. Miracle Drlg. #1 C. Compton. Abd. Loc. 7-18-50 WN (Shelbyville).

24, NE NW NW. M. H. Richardson #1 Miller Hrs. D&A 8-1-50 TD 1815' Bethel ss., top 1770' Spd. 6-27-50 WN (Shelbyville).

TAZEWELL COUNTY

26N, 3W, Washington Twp.

5, 6' from S. line, 356' from E. line, SE. J. Dietrich & S. Bauman #1 T. O. Short. SD 600' 8-1-50. WF CAMBRIAN TEST.

VERMILLION COUNTY

19N, 13W, Vance Twp.

33, 988' from N. line, 546' from E. line, NE. Stamer & Horn & Faulkner Pet. Co. #1 Catlett Estate. Loc. 8-1-50 WF.

WABASH COUNTY

1N, 11W, Wabash Twp.

17, 638' from S. line, 1177' from W. line, NW NW. J. Dunbar #1 J. W. Whitesido. Comp. 7-18-50 IP 2 BOP TD 1380 Biehl ss., top 1350' Spd. 6-20-50 Allendale Pool.

1N, 12W, Wabash Twp.

26, SE SW NW. D. L. Dietorle #7 Fox. D&A 8-1-50 TD 1714' Waltersburg ss., top 1610' Spd. 7-6-50 Allendale Pool.

1N, 13W, Friendsville Twp.

11, SW NW NE. W. P. Muelor #1 N. J. Skelton. D&A 7-18-50 TD 2695' Ste. Genevieve ls., top 2605' Spd. 9-21-49 WN (Friendsville North).

12, 780' from N. line, 330' from E. line, NE SW. Gepher Drlg. #2 S. H. Price. D&A 8-1-50 TD 1710' Biehl ss., top 1658' Spd. 7-21-50 Friendsville North Pool.

1N, 14W, Lick Prairie Twp.

23, SE NE SE. Hayes & Big Four #1 E. Slater. D&A 7-11-50 TD 2955' Ste. Genevieve ls., top 2852' Spd. 6-30-50 WF.

26, SW NW SW. Tuley & Carter #1 C. R. Seals. WOC. 8-1-50. Spd. 7-30-50 WF.

2N, 12W, Wabash Twp.

36, SE SE NE. J. W. McClurg #2 Peters. Comp. 7-3-50 IP 50 BOP-6 BW TD 1958' Bethel ss., top 1946' Spd. 5-28-50 Shot 10 qts. Allendale Pool.

2N, 13W, Friendsville Twp.

36, NE NE SW. L. E. Kennedy & Hayes Drlg. #1 R. L. Patton. D&A 7-18-50 TD 1866 Biehl ss., top 1856' Spd. 7-7-50 Lancaster East Pool.

1S, 13W, Mt. Carmel Twp.

1, NE SW NE. Hayes Drlg. #1 F. Dardeen. D&A 7-18-50 TD 1755' Spd. 7-10-50 Maud Cons. Pool.

1S, 13W, Bellmont Twp.

7, NE SE SE. D. Hopkins #2 George Wirth "B". D&A 8-1-50 TD 2123' Tar Springs ss., top 2079' Spd. 6-19-50 Shot 12 qts. Maud North Cons. Pool.

17, SW NW NW. Hayes & Wolf #3 L. Tennis. Comp. 7-11-50 IP 52 BOP-30 BW TD 2600 Bethel ss., top 2575' Spd. 6-15-50 Shot 70 qts. Maud North Cons. Pool.

18, SW NE NE. D. Hopkins #6 G. Wirth. Comp. 7-18-50 IP 7 BOP-125 BW TD 2616' Tar Springs and Bethel ss., Spd. 5-31-50 Shot 30 qts. Maud North Cons. Pool.

1S, 13W, Mt. Carmel Twp.

27, SW NE SE. George & Wrather #6 D. Spickerman. D&A (SO) 7-18-50 TD 2430' Bethel ss., top 2421' Spd. 7-8-50 Maud Cons. Pool.

WABASH COUNTY (Continued)

1S, 13W, Mt. Carmel Twp.

27, 330' from S. line, 380' from W. line, NE NE. George & Wrather et al #7 B. Spickerman. Comp. 7-11-50 IP 10 BOP TD 2421' Bethel ss., top 2409' Spd. 6-11-50 Shot 35 qts. Maud Cons. Pool.

1S, 13W, Bellmont Twp.

32, SW SE SW. C. F. Skiles #1 G. Ewald hrs. Comp. 7-3-50 IP 40 BOP TD 2660' Bethel ss., top 2639' Spd. 6-7-50. Maud North Cons. Pool. Shot 70 qts.

32, SE SW SW. Skiles Oil Corp. #9 Ewald Hrs. Comp. 7-11-50 IP 15 BOP-1 BW TD 2645' Bethel ss., top 2634' Spd. 6-15-50 Shot 40 qts. Maud North Cons. Pool.

2S, 13W, Coffee Twp.

5, NE SE NE. Skiles Oil Corp. #4 Joachim. Comp. 7-3-50 IP 20 BOP- SW TB 2560' TD 2566' Cypress and Bethel ss., [illegible] Spd. 5-31-50 Shot 80 qts. Maud North Cons. Pool.

2S, 13W, Bellmont Twp.

6, 733' from N. line, 340' from E. line, Sec. H. D. Atha #1 C. Fischer. Comp. 7-3-50 IP 35 BOP TD 2660' Bethel ss., top 2636' Spd. 5-26-50 Shot 60 qts. Maud North Cons. Pool.

2S, 13W, Coffee Twp.

7, SW NE NE. H. D. Atha #4 C. Fischer. Comp 7-11-50 IP 40 BOP TB 2580' TD 2588' Bethel ss., top 2568' Spd. 6-3-50 Shot 60 qts. Maud North Cons. Pool.

7, SW SE SE. Skiles Oil Corp. #1 M. Cowling. D&A 7-18-50 TD 1796' Degonia ss., top 1786' Spd. 7-10-50 N. Harm.-Keensburg Cons. Pool.

14, 290' from N. line, 88' from E. line, SW. Gilliam Drlg. #7-A A. Konnard. Comp. 8-1-50 IP 50 BOP TD 1329' Pennsylvanian ss., top 1288' Spd. 7-13-50 Shot 100 qts. Rochester Pool.

22, 330' from S. line, 1150' from E. line, NE. J. Roznik et al #1 Gray. D&A 8-1-50 TD 1987' Waltersburg ss., top 1974' Spd. 7-20-50 Rochester Pool.

22, 330' from S. line, 850' from W. line, SW NE. J. Roznik et al #1 Revelstad. D&A 7-18-50 TD 1988' Waltersburg ss., top 1974' Spd. 7-10-50 Rochester Pool.

22, NW NE SE. J. Roznik #1 H. C. Waddle. Comp. 7-18-50 IP 105 BOP-20 BW TD 1969' Waltersburg ss., top 1950' Spd. 6-27-50 Shot 50 qts. EXTENSION TO ROCHESTER POOL.

22, NE NE SE. J. Roznik #2 H. C. Waddle. D&A 7-11-50 TD 2001' Waltersburg ss., top 1963' Spd. 7-3-50 WN (Rochester).

2S, 14W, Compton Twp.

14, NW NW SW. Wayne Drlg. & Aurora #1 W. Gray. D&A 7-18-50 TD 3000' Ste. Genevieve ls., top 2924' Spd. 6-27-50 Browns East Pool.

WABASH COUNTY (Continued)

2S, 14W, Compton Twp.

24, SE NE SE. Ill. Mid-Continent #1 Johnson. D&A (SO) 7-11-50 TD 2846' Ste. Genevieve ls., top 2797' Spd. 6-30-50 N. Harm-Keensburg Cons. Pool.

36, 655' from N. line, 330' from W. line, NW SW. V. R. Gallagher & Aurora #4 M. Richardson. Comp. 7-25-50 IP 92 BOP RB 2528' TD 2553' Cypress ss., top 2519' Spd. 6-27-50 Shot 50 qts. N. Harm-Keensburg Cons. Pool.

3S, 13W, Compton Twp.

7, 868' from N. line, 898' from E. line, NW. H. G. Ames #6 A. Akin. Comp. 8-1-50 IP 4 BOP TD 2515' Cypress ss., top 2496' Spd. 3-23-50 Shot 56 qts. N. Harm-Keensburg Cons. Pool.

3S, 14W, Compton Twp.

11, 1650' from N. line, 3770' from W. line, Sec. V. R. Gallagher #3-A Dunn. D&A (SO) 8-1-50 TD 2876' Ste. Genevieve ls., top 2813' Spd. 7-8-50 N. Harm-Keensburg Cons. Pool.

22, 510' from N. line, 530' from E. line, SW NE. Luboil #57X E. Holm. Comp. 7-3-50 IP 12 BOP TD 2671' Bethel ss., top 2650' Spd. 5-10-50 Shot 30 qts. New Harm.-Keensburg Cons. Pool.

22, 380' from S. line, 883' from E. line, NW SE. Luboil #58 E. B. Holm. Comp. 7-3-50 IP 30 BOP TD 2167' Tar Springs ss., top 2150' Spd. 5-31-50 N. Harm.-Keensburg Cons. Pool.

22, 280' from N. line, 435' from W. line, SW SE. Luboil 59X E. B. Holm. Comp. 7-3-50 IP 5 BOP-40 BW TD 1930' Biehl ss., top 1901' Spd. 6-9-50 N. Harm.-Keensburg Cons. Pool.

22, 1650' from N. line, 100' from E. line, Sec. Luboil 60X E. Holm. Comp. 8-1-50 IP 50 BOP TD 2678' Bethel ss., top 2636' Spd. 6-27-50 Shot 80 qts. N. Harmony-Keensburg Cons. Pool.

WASHINGTON COUNTY

1N, 3W, Covington Twp.

33, NE NE SW. T. Metcalf-W. Duncan #1 Reinhardt. D&A 7-3-50 TD 1296' Aux Vases ss., top 1251' Spd. 6-28-50 WN (Santa Fe).

1S, 3W, Covington Twp.

5, SW SE SW. D. Hopkins #1 Daum. D&A 7-11-50 TD 1229' Bethel ss., top 1209' Spd. 6-28-50 WF.

3S, 4W, Oakdale Twp.

20, NE SW SE. H. H. Weinert et al #1 Ahlers. D&A 8-1-50 TD 2262' Silurian ls. top 2222' Spd. 7-22-50 McKinley Pool.

WAYNE COUNTY

1N, 5E, Orchard Twp.

9, NW SE SE. Ill. Mid-Continent #1 D. E. Fatheree et al. D&A 7-11-50 TD 3066' Ste. Genevieve ls., top 2942' Spd. 6-12-50 Zenith South Pool.

22, NE NE NE. National Assoc. Petroleum #1 B. E. Richardson. POP 8-1-50. WN (Johnsonville West).

WAYNE COUNTY (Continued)

1N, 5E, Orchard Twp.

25, SW NE NW. National Assoc. Petroleum #1 Grubb et al. D&A 7-18-50 TD 3145' Sto. Genevieve ls., top 3000' Spd. 6-26-50 Johnsonville West Pool.

1N, 7E, Bedford Twp.

25, NE NE NE. Calvert & Co. #1 Rublo-Fitch. D&A 7-3-50 TD 3300' Sto. Genevieve ls., top 3135' Spd. 6-21-50 WN (Clay City-Noble Cons.).

1N, 9E, Mount Erie Twp.

9, SW NE NW. Nation Oil Co. #1 S. R. Yoho. D&A 7-18-50 TD 3257' Sto. Genevieve ls., top 3199' Spd. 6-17-50 WN (Mt. Erie North).

23, NW SE NE. Winmar Oil Co. #1 H. G. French. Drlg. 2700' 8-1-50 Spd. 7-22-50 WN (Bennington).

2N, 5E, Garden Hill Twp.

33, SW SW SE. Nat. Assoc. Pet. #1 R. H. Burgess. D&A 7-11-50 TD 3156' Sto. Genevieve ls., top 2980' Spd. 6-17-50 WN (Zenith South).

36, SW SW SE. J. W. Everhart #1 F. Harrell. D&A 8-1-50 TD 3001' Sto. Genevieve ls., top 2918' Spd. 7-22-50 WN (Zenith).

1S, 5E, Hickory Hill Twp.

10, 990' from N. line, 840' from W. line, SW SW. R. Gaines #1 S. Hilliard. D&A 7-11-50 TD 3132' Sto. Genevieve ls., top 3037' Spd. 6-27-50 WF.

35, NW NE SE. Yingling O.& M. Co. #1 W. S. Lawrence. D&A 7-25-50 TD 3160' Sto. Genevieve ls., top 3033' Spd. 7-13-50 WN (Keenville).

1S, 6E, Berry Twp.

23, SE SW NW. Texas #1 W. W. Thomas Trustees. D&A 7-11-50 TD 3253' Sto. Genevieve ls., top 3100' Spd. 6-22-50 Johnsonville South Pool.

1S, 7E, Lamard Twp.

9, NW SE NW. N. V. Duncan #1 R. S. Davis et al. Comp. 7-18-50 IP 36 BOP-62 BW TD 3247' McClosky ls., top 3230' Spd. 10-13-49 Acid 500 gals. Clay City-Noble Cons. Pool.

31, 330' from N. line, 340' from E. line, SW NE. Kemper & Chamblin #1 Towns-Sidwell. Comp. 7-11-50 IP 70 BOP-28 BW TD 3239' Rosiclare & McClosky ls., top 3210, 3225 Spd. 5-31-50 Acid 2000 gals. Clay City-Noble Cons. Pool.

32, SW SW NW. L. A. Radcliff #2 P. J. Hawkins et al. Comp. 7-25-50 IP 27 BOP TD 3240' Lower Ohara ls., top 3219' Spd. 11-3-49 Acid 1500 gals. Clay City-Noble Cons. Pool.

32, 330' from N. line, 355' from E. line, SW SW. L. L. Rubel et al #1 G. Musgrave. D& A 8-1-50 TD 3300' Sto. Genevieve ls., top 3229' Spd. 6-21-50 Clay City-Noble Cons. Pool.

1S, 8E, Jasper Twp.

11, NE NW NW. Pure #4 L. A. Gillison. Comp. 7-25-50 IP 55 BOP TD 3014' Aux Vases ss., top 2988' Spd. 6-19-50 Shot 98 qts. Clay City-Noble Cons. Pool.

WAYNE COUNTY (Continued)

1S, 8E, Jasper Twp.

14, SW SW NW. R. Halbert #2 S. J. Wilson. Comp. 7-11-50 IP 186 BOF TD 3200' McClosky ls., top 3160' Spd. 6-16-50 Clay City-Noble Cons. Pool.

30, SE SE SE. Nation Oil #1 Englobright. D&A 8-1-50 TD 3434' Sto. Genoviovo ls., top 3302' Spd. 7-15-50 WN (Clay City-Noble Cons.).

1S, 9E, Massilon Twp.

22, SE NW NW. Miami Op. Co. #1 Borah. D&A 7-11-50 TD 3367' Sto. Genoviovo ls., top 3272' Spd. 6-30-50 WN (Half Moon).

28, SE SE SW. Elm Oil Co. #2 A. W. Thorpe. Comp. 7-18-50 IP 70 BOF TD 3292' Rosiclaro & McClosky ls., top 3275; 3289' Spd. 6-3-50 Acid 3000 gals. Half Moon Pool.

28, SE NE SW. Elm Oil Co. #3 A. W. Thorpe. D&A (SO) 7-3-50 TD 3312' Sto. Genoviovo ls., top 3265' Spd. 6-12-50 Half Moon Pool.

34, NW NE NW. Collins Bros. #1 E. J. Snidle. Prod. (CDU) 8-1-50 Spd. 12-8-49 Half Moon Pool.

2S, 5E, Hickory Hill Twp.

6, NW SW NE. Aurora #1 L. Withrow. D&A 7-18-50 TD 3135' Sto. Genoviovo ls., top 2992' Spd. 7-8-50 WF.

2S, 8E, Barnhill Twp.

20, NW SW NW. Cities Service #2 Clark. Comp. 7-11-50 IP 19 BOF-60 BW PB 3249' TD 3260' Aux Vases ss., top 3227' Spd. 6-1-50 Fairfield Pool.

33, SW NW SE. Nation Oil Co. #1 Daniels. D&A 7-11-50 TD 3563' Sto. Genoviovo ls., top 3424' Spd. 6-20-50 WN (Barnhill).

2S, 9E, Goldengate Twp.

23, SW SW NW. Skilos Oil Corp. #1 Allison. DST. 8-1-50 Spd. 7-20-50 WN (Goldengate Cons.).

2S, 9E, Looch Twp.

33, NW SE SW. Cities Service #8 M. Vaught. D&A 7-11-50 TD 3375' Sto. Genoviovo ls., top 3258' Spd. 6-23-50 Goldengate Cons. Pool.

32, SW NE NW. Nation Oil #2 J. Moore. D&A 7-18-50 TD 3397' Sto. Genoviovo ls., top 3241' Spd. 7-6-50 Goldengate Cons. Pool.

3S, 8E, Barnhill Twp.

5, SE SW NE. Nation Oil #1 Andrews. D&A 8-1-50 TD 3576' Sto. Genoviovo ls., top 3413' Spd. 5-27-50 WN (Barnhill).

9, SE SW NE. Cities Service #1 T. H. Hunley. Comp. 7-18-50 IP 8 BOF-57 BW TD 3525' Aux Vases ss., top 3310' Spd. 5-16-50 Shot 5M 40 qts Acid 1000 gals. Barnhill Pool. PB 3318'.

WHITE COUNTY

3S, 9E, Carmi Twp.

34, SW SE NW. Drlg. 2405' 8-1-50 Spd. 7-22-50 WN (Goldengate Cons.).

WHITE COUNTY (Continued)

3S, 10E, Gray Twp.

27, NW SE SE. Lohman & Johnson #2 Miller. Comp. 8-1-50 IP 100 BOP TD 2860' Cypress ss., top 2842' Spd. 6-30-50 Shot 90 qts. Albion Cons. Pool.

28, SW SE NE. Ashland & Calvert #1 B. B. Williams. D&A 7-25-50 TD 3272' Ste. Genoviove ls., top 3173' Spd. 7-12-50 Centerville North Pool.

3S, 14W, Hawthorne Twp.

28, 631' from N. line, 245' from W. line, NW NE. Sixway Oil Co. #1-A Eastwood. Comp. 7-18-50 IP 15 BOP-5 BW PB 2960' TD 3000' McClosky ls., top 2951' Spd. 5-6-50 Acid 4000 gals. New Harm.-Keensburg Cons. Pool.

4S, 8E, Mill Shoals Twp.

32, NW NE NW. Paco Petroleum #1 Kirk. D&A (SSO) 8-1-50 TD 3570' Ste. Genoviove ls., top 3414' Spd. 7-10-50 WF.

4S, 9E, Burnt Prairie Twp.

3, NW SE NE. George & Wrather #1 Lamont. D&A 8-1-50 TD 3500' Ste. Genoviove ls., top 3350' Spd. 7-15-50 Goldengate Cons. Pool.

3, NW NE NW. Sohio Petroleum #2 L. J. Williams. D&A 7-11-50 TD 3471' Ste. Genoviove ls., top 3349' Spd. 6-15-50 Goldengate Cons. Pool.

4, NE NE SE. F. A. Noah & Aurora #1 H. Carter. D&A (SO) 7-3-50 TD 3430' Ste. Genoviove ls., top 3362' Spd. 6-15-50 WN (Goldengate Cons.).

23, SW NE SE. D. Hopkins #1 Matz. Drlg. 2565' 8-1-50 Spd. 7-22-50 WN (Sumpter).

34, SW SW SW. J. W. Everhardt #1 A. Miller. D&A 7-18-50 TD 3305' Ste. Genoviove ls., top 3286' Spd. 7-5-50 WN (Carmi North).

36, NW NW NW. A. J. Walker #1 M. Miller. D&A 7-25-50 TD 3358' Ste. Genoviove ls., top 3242' Spd. 7-4-50 Sumpter Pool.

4S, 10E, Phillips Twp.

17, NW SW NW. G. W. Miller #1 E. A. Green. Comp. 7-3-50 IP 130 BOP-1 BW PB 2995' TD 3098' Bethel ss., top 2967' Spd. 3-26-50 Shot 80 qts. Centerville East Pool.

24, 80' from N. line, 330' from E. line, SE SE. A. C. Swain #1 Lawrence. D&A (CDU) 8-1-50 Spd. 6-12-50 Phillipstown Cons. Pool.

4S, 11E, Phillips Twp.

31, 380' from N. line, 425' from E. line, S/2 Sec. Jarvis & Marcel #13 Spencer. Comp. 7-25-50 IP 35 BOP-15 BW TD 2086' Pennsylvanian & Palestine ss., Spd. 6-12-50 Shot 90 qts. Phillipstown Cons. Pool.

4S, 14W, Phillips Twp.

30, SW SW NW. Wayne Drlg Co #1 Lutz. D&A (CDU) 8-1-50 Spd. 5-15-50 Phillipstown Cons. Pool.

5S, 8E, Enfield Twp.

30, NE NE SE. S. Garfield #1 Williams. D&A 7-3-50 TD 3492' Ste. Genoviove ls., top 3326' Spd. 6-15-50 WN (Enfield).

WHITE COUNTY (Continued)

5S, 9E, Carmi Twp.

32, NE NE SW. Lohman & Johnson #1 F. Martin. D&A 8-1-50 TD 2947' Cypress ss., top 2810' Spd. 7-15-50 Stokes-Brownsville Pool.

32, NE NW SE. Skiles Oil Corp. #1 Finch. Comp. 7-3-50 IP 70 BOP TD 2820' Cypress ss., top 2812' Spd. 5-16-50 Shot 20 qts. Stokes- Brownsville Pool.

32, NW NE SE. Skiles Oil Corp. #1 A. Stephens. Comp. 8-1-50 IP 15 BOP TD 2817' Cypress ss., top 2800' Spd. 6-28-50 Shot 20 qts. Stokes-Brownsville Pool.

34, SW SW NW. N. Redwine #1 Williams. D&A (CDU) 8-1-50 Spd. 7-5-50 WN (Stokes Brownsville).

5S, 10E, Hawthorne Twp.

10, SE NE NW. Nation Oil #1 Spencer. D&A 8-1-50 TD 3159' Spd. 7-18-50 Sto. Genevieve ls., top 3023' Spd. 7-18-50 WN (Phillipstown).

25, NW SE NW. Herndon Drlg Co. #9 Brown. Comp. 7-11-50 IP 47 BOP TD 3036' McClosky ls., top 3030' Spd. 5-24-50 Shot 20 qts. Acid 500 gals. Maunie North Pool.

26, NE NE NE. George & Wrather #1 F. H. Ackerman et al. D&A (SO) 7-11-50 TD 3105' Sto. Genevieve ls., top 2972' Spd. 6-9-50 Acid 500 gals. Maunie North Pool.

5S, 11E, Hawthorne Twp.

30, 330' from N. line, 1650' from W. line, Frac. Sec. Coy Oil #1 Ford. D&A 7-3-50 TD 3045' Sto. Genevieve ls., top 2967' Spd. 6-16-50 Maunie North Pool.

30, 1650' from N. line, 330' from W. line, Sec. Coy Oil #1 F. Rosier. D&A 7-3-50 TD 3046' Sto. Genevieve ls., top 2951' Spd. 5-28-50 Shot 15 qts. Maunie North Pool.

5S, 14W, Hawthorne Twp.

19, NW SW SW. Nation Oil #1 R. Honning. Comp. 7-11-50 IP 12 BOP TD 3157' Tar Springs ss., top 2336' Spd. 5-24-50 Shot 20 qts. Maunie North Pool. PB 2350'

21, NW NW SW. Coy Oil #1 Hoosier et al. D&A 7-11-50 TD 3146' Sto. Genevieve ls., top 3039' Spd. 6-18-50 Bond Pool.

27, NW SW NW. Boll Bros. #1 H. Golden. D&A 7-25-50 TD 3119' Sto. Genevieve ls., top 3009' Spd. 7-6-50 WN (New Harmony South).

6S, 8E, Indian Creek Twp.

35, SE SE NE. R. Halbert et al #1 Cobble. Drlg. 2310' 8-1-50 Spd. 7-23-50 WN (Roland).

6S, 9E, Herald's Prairie Twp.

28, SE SW SE. C. E. Brehm #1 Newcomb. Comp. 7-3-50 IP 58 BOP TD 2367' Waltersburg ss., top 2338' Spd. 5-17-50 Shot 130 qts. Herald Pool.

WHITE COUNTY (Continued)

6S, 9E, Herald's Prairie Twp.

28, SW SE SE. C. E. Brohm #1 Newcomb-Frazier. Comp. 7-18-50 IP 48 BOP TD 2372' Waltersburg ss., top 2306' Spd. 6-16-50 Shot 105 qts. Herald Pool.

28, SE SE SW. C. E. Brohm #1 Wooton et al. D&A 7-11-50 TD 2404' Waltersburg ss., top 2358' Spd. 7-2-50 Herald Pool.

33, NE NW NE. C. E. Brohm #1 Biallos-Newcomb. Comp. 7-18-50 IP 88 BOP TD 2370' Waltersburg ss., top 2333' Spd. 6-1-50 Shot 40 qts. Herald Pool.

33, SW NW NE. C. E. Brohm #2 Biallos-Newcomb. Comp. 7-25-50 IP 95 BOP TD 2414' Waltersburg ss., top 2360' Spd. 6-7-50 PB 2395' Shot 40 qts. Herald Pool.

33, NW NE NE. C. E. Brohm #1 Newcomb Trustee. 8-1-50 IP 65 BOP PB 2360' TD 2373' Waltersburg ss., top 2328' Spd. 6-21-50 Shot 40 qts. Herald Pool.

6S, 10E, Emma Twp.

3, NW SE SE. Skiles Oil Corp. #1 G. Ackerman. Prod. (CDU) 8-1-50 Spd. 5-29-50 Maunie West Pool.

8, NW NE NE. J. L. Crawford #1 Pumphrey. D&A 7-11-50 TD 2953' Cypress ss., top 2933' Spd. 6-27-50 WN (Storms).

11, NW NW NW. Ryan & Sharp #1 Moore. D&A 8-1-50 TD 3130' Ste. Genevieve ls., top 3019' Spd. 6-24-50 WN (Concord North).

35, SW SW NW. Magnolia #1 A. C. Pierce. Comp 7-3-50 IP 14 BOP-4 BW PB 2943' TD 3022' Lower Ohara ls., top 2894' Spd. 5-28-50 Acid 2000 gals. Concord East Cons. Pool.

6S, 11E, Emma Twp.

7, NE NW NW. Skiles Oil Corp #2 Huebele. D&A 7-3-50 TD 3025' Ste. Genevieve ls., top 2876' Spd. 6-2-50 WN (Maunie South).

18, 990' from N. line, 1980' from W. line, SW. Coy Oil #2 Arnold. Comp. 7-11-50 IP 35 BOP TD 2642' Cypress ss., top 2622' Spd. 6-10-50 Maunie South Pool.

18, 330' from N. line, 561' from W. line, SE SW. Coy Oil #3 Arnold. D&A 7-18-50 TD 2956' Aux Vases ss., top 2946' Spd. 6-25-50 Maunie South Pool.

18, SE SW NW. Coy Oil #2 Hubele. Comp. 7-25-50 IP 25 BOP TD 2592' Cypress ss., top 2575' Spd. 6-13-50 Shot 40 qts. Maunie South Pool.

18, NW SE NW. S. Garfield & R. Halbert #1 Barnes. Comp. 7-25-50 IP 39 BOP TD 2608' Cypress ss., top 2580 Spd. 6-15-50 Shot 40 qts. Maunie South Pool.

18, 280' from N. line, 380' from E. line, SE NW. R. Halbert #2 Barnes. Comp. 7-25-50 IP 40 BOP TD 2597' Cypress ss., top 2582' Spd. 6-27-50 Maunie South Pool.

19, SE NW NW. Magnolia #2 E. Wilson. Comp. 7-11-50 IP 165 BOP-12 BW TD 2288' Tar Springs ss., top 2272' Spd. 6-13-50 Maunie South Pool.

WHITE COUNTY (Continued)

7S, 8E, Indian Creek Twp.

1, SW SE. F. J. Fleming Drlg. Co. #1-A Thompson. Comp. 7-18-50 IP 22 BOP TD 2794' Bethel ss., top 2776' Spd. 6-10-50 Shot 30 qts. Roland Pool.

12, SE NW NE. Fleming #3 Dowmon. Comp. 8-1-50 IP 30 BOP TD 2785' Bethel ss., top 2772' Spd. 6-27-50 Shot 100 qts. Roland Pool.

7S, 10E, Emma Twp.

24, SE NW SE. J. L. Crawford #1 Wasem. Drlg. 1300' 8-1-50 Spd. 7-29-50 WN (New Haven Cons.).

WILLIAMSON COUNTY

8S, 4E, Corinth Twp.

33, SE NE SW. Abscher & Booth #1 B. Gent. D&A 7-11-50 TD 2823' Ste. Genevieve ls., top 2598' Spd. 6-14-50 WF.

OLD WELLS REWORKED

COLES COUNTY

12N, 7E, Mattoon Twp.

15, 360' from N. line, 1040' from E. line, NE. W. H. Strickler #1 E. E. Tomkinsom, Comp. 7-11-50 IP 27 BOP TD 2008' PB 1805 Cypress ss., top 1784' Mattoon Pool. Formerly D&A.

12N, 8E, Lafayette Twp.

24, 975' from N. line, 315' from E. line, SE. J. G. Pulliam #1-A G. Cashat. D&A 7-25-50 TD 2290' Ste. Genevieve ls., top 2228' WF. Formerly D&A.

HAMILTON COUNTY

7S, 5E, Flannigan Twp.

18, NW NW NE. George & Wrather & W. Duncan #1 McFarland. Comp. 8-1-50 IP 292 BOP TD 3184' Lower Ohara ls., Cantrell South Pool. Formerly a producer. Acid 2000 gals.

PERRY COUNTY

4S, 4W, Swanwick Twp.

5, NE SW NE. Alfred Thornton #1 Frances Thornton. D&A 8-1-50 TD 780' Vienna ls., top 622' WF. Formerly D&A.

RICHLAND COUNTY

3N, 9E, Noble Twp.

2, NW SE SW. P. Fulk #1 Miller. D&A (CDU) 8-1-50 WN (Clay City-Noble Cons. Pool. Formerly D&A.

11, 250' from N. line, 320' from E. line, NW SE. Skilos Oil Corp. #1 Rogers. D&A 8-1-50 TD 3630' Salem ls., top 3563' WN (Clay City-Noble Cons. Pool. Formerly D&A.

3N, 14W, Bonpas Twp.

34, SW SW NE. George & Wrather #1 S. O. Leathers. D&A 7-18-50 TD 3126' Ste. Genevieve ls., top 3040' Bonpas Pool. Formerly D&A.

WAYNE COUNTY

1S, 8E, Jasper Twp.

14, SE SW NW. R. Halbert #1 Wilson. Comp. 7-25-50 IP 129 BOP-175 BW TD 3205' PB 3178' McClosky ls., Acid 500 gals. Clay City-Noble Cons. Pool. Formerly D&A.

2S, 7E, Big Mound Twp.

2, 400' from N. line, 330' from W. line, SW NE. E. W. Horchenroeder & R. J. Goldschmidt #1 Bright-Sons. Comp. 8-1-50 IP 35 BOP IB 3225' TD 3309' Rosiclare ss., Acid 1000 gals. Clay City-Noble Cons. Pool. Formerly D&A.

WHITE COUNTY

4S, 10E, Phillips Twp.

18, NW NW NE. Skelly #3 Barbre "B". Comp 7-18-50 IP 2 BOP-1 BW TD 3080' Aux Vases ss., top 3066' Shot 30 qts Centerville East Pool. Formerly a producer.

6S, 10E, Emma Twp.

32, SE SE NW. C. E. Brehm #1 McCalister. IB 8-1-50 WN (Concord). Formerly D&A.

WINNEBAGO COUNTY

44N, 2E, Rockford Twp.

24, SW NW NW. Ivan A. Seelo et al #1 Seelo. TD 502' 8-1-50 WF. Formerly Junked Hole.

PRODUCING WELLS PLUGGED - June 26 to July 22, 1950*

Company	Farm and Well Number	Location	Total Depth in Feet	Date Plugged	Pool Name
		CLAY COUNTY			
Sohio Pet. Co.	Bemis #1	NW SW NW, 14-3N-8E	3036	9-30-49	Clay City-Noble Consol.
R.P. Johnson	Pierce-Weiler #1	SW SW SE, 19-3N-8E	3087	6-4-50	Stanford
Diamond Oil	J. Dillman #1	NW SW SE, 15-4N-7E	2996	6-16-50	Sailor Spring Consol.
Nat'l Assoc. Pet.	Ira Theobold #3A	SE SW NW, 17-3N-6E	2767	6-23-50	Kenner North
Ind. Farm Bureau	L.R.Wells et al #3	SE NE NE, 17-3N-6E	2747	6-21-50	" "
Nat'l Assoc. Pet.	J.N.Klein #2	NW NE NE, 33-3N-7E	3083	7-6-50	Stanford W.
		CLINTON COUNTY			
Algona Oil	Touve #1	Blk E, Lot 6, RR Add. 18-1N-1E	1386	1-9-50	Centralia
		COLES COUNTY			
	Conaghan #1	5-12N-14E		5-8-50	Westfield
		CRAWFORD COUNTY			
R. R. Willis	Fitzpatrick #2	NW SW SW, 10-6N-11W	972	6-30-50	Swearingen g
State Pipe Supply	H.Hartleroade #5	1100' NL, 660' WL, NW NE, 9-5N-12W	1021	5-24-50	Chapman
" " "	" " #6	200' NL, 200' WL, NW NE, 9-5N-12W	964	5-22-50	"
" " "	A.Jewell #7	620' NL, 640' EL, SW NE, 9-5N-12W	983	5-29-50	"
" " "	" " #13	450' NL, 200' EL, NW SE, 9-5N-12W	934	5-26-50	"
" " "	A.N. Vinsel #17	210' NL, 200' WL, SE NE, 9-5N-12W	986	6-15-50	"
" " "	" " " #18	30' NL, 640' WL, SW SE NE, 9-5N-12W	1013	6-7-50	"
" " "	" " " #19	90' SL, 200' WL, SE NE, 9-5N-12W	970	6-5-50	"
" " "	" " " #20	30' NL, 200' WL, SW SE NE, 9-5N-12W	977	6-9-50	"
" " "	" " " #23	220' NL, 640' WL, NW SE, 9-5N-12W	992	6-12-50	"
" " "	" " " #24	450' NL, 200' WL, NE SE, 9-5N-12W	946	6-2-50	"
		CUMBERLAND COUNTY			
James D. Lee	Woodburn #1	SW, 36-11N-10E		4-17-50	Siggins
Forest Oil	C.H.Cochonour #4	100' SL, 10' WL, NE SE NE, 12-10N-10E	475	7-5-50	"
		EDGAR COUNTY			
L.B.Stableford	Bernard Waller #1	NE SE SE, 28-14N-13W	460	2-6-50	Dudley
		EDWARDS COUNTY			
Will I. Lewis	Daniel Crackel #2	1233' SL, 330' WL, SE SW, 6-2S-11E	3126	6-26-50	Albion Consol

* Includes some wells plugged earlier but not previously reported.

PRODUCING WELLS PLUGGED - JUNE 26 to JULY 22, 1950 (Continued)

Company	Farm and Well Number	Location	Total Depth in Feet	Date Plugged	Pool Name
		EFFINGHAM COUNTY			
Kingwood Oil	J.W.Byers"B" #2	SW NW SW, 26-6N-5E	2440	6-29-50	Iola Consol.
		FAYETTE COUNTY			
Youngblood, P.	Doran Kistler #3	SE NW SW, 36-6N-2E	1624	6-7-50	St. James
" "	" " #4	535' NL, 330' EL, SW NW, 36-6N-2E	1613	6-1-50	" "
Carter Oil	Clara McCan #4	SW NE SE, 31-8N-3E	1575	6-28-50	Louden
" "	Emily Sherman #1	SE NW NW, 29-8N-3E	1505	6-26-50	"
		HAMILTON COUNTY			
Gulf Refining	Morris #1	300' SL, 711' WL, SW NE, 34-5S-6E	2982	4-1-50	Dale-Hoodville Cons.
Nash Redwine	S.W.Henderson #1	NE NW SE, 4-6S-6E	3112	6-13-50	" "
Kingwood Oil	Fred Morris #7	75' SL, 296' EL, SE NE, 34-5S-6E	3155	6-23-50	" "
		JASPER COUNTY			
W.D. Schwietert	Bessie Freeman #1	E NW SW, 15-6N-9E	3130	5-23-50	Bogota North
		JEFFERSON COUNTY			
H. E. Howard	A.R. McLaughlin #1	NW SE SW, 2-3S-2E	2796	6-14-50	Williams
		LAWRENCE COUNTY			
W. R. White	Collison #1	NE SE NW, 26-2N-12W	1386	6-23-50	Allendale
" " "	" #3	SW SE NW, 26-2N-12W	1372	6-23-50	"
Ohio Oil	W.H. Snyder #7	240' NL, 200' WL, SW NW, 25-3N-12W	1858	6-15-50	Lawrence
" "	" " " #8	200' NL, 700' WL, SW NW, 25-3N-12W	1855	6-23-50	"
" "	Geo. L. Ryana/c3#9	200' SL, 250' WL, NW NW, 36-3N-12W	976	6-29-50	"
		MCDONOUGH COUNTY			
Ohio Oil	T.M. McFadden #5	150' SL, 200' WL, SW NE, 15-4N-4W	489	7-3-50	Colmar-Plymouth
" "	" " " #32	1985' NL, 191' WL, NE, 15-4N-4W	483	7-5-50	" "
" "	A. C. Wear, #1	200' SL, 250' WL, NW SW, 10-4N-4W	493	7-7-50	" "
" "	" " " #2	200' SL, 700' WL, NW SW, 10-4N-4W	499	7-10-50	" "
" "	E.H. Hendricks #7	560' SL, 20' EL, SE NW, 15-4N-4W	515	7-6-50	" "
		MADISON COUNTY			
Ray Brown(Hausman)	Sievers #4(3)	550' SL, 330' WL, NW SE, 17-6N-6W	570	11-17-49	Livingston

PRODUCING WELLS PLUGGED - JUNE 26 to JULY 22, 1950 (Continued)

Company	Farm and Well Number	Location	Total Depth in Feet	Date Plugged	Pool Name
		MARION COUNTY			
Nat'l Assoc. Pet.	Ed Lacey #3	SW NW NE, 21-4N-4E	2205	6-28-50	Miletus
		MONTGOMERY COUNTY			
D.C.Richardson	Miller #3	300' NL, 330' EL, NE SW, 18-10N-4W	600	4-12-49	Raymond
		WABASH COUNTY			
Ill. Mid Continent	Bancroft #1	560' N, 128' EL, NE NE, 20-1S-12W	2072	9-29-46	Mt. Carmel
P.T. Sutphin	Sparks Barthelemy Comm. #1	2201' SL, 330' WL, NE, 36-2N-12W	1507	6-11-50	Allendale
W. R. White	Cozine #1	NE SE NW, 16-1N-12W	2124	6-30-50	"
C. E. Skiles	Butte #1	1125' SL, 275' EL, SW, 9-2S-13W	2475	6-24-50	New Harmony-Keensburg Consol.
		WASHINGTON COUNTY			
Kingwood Oil	C. H. Brink #3	SW SE SE, 15-1S-1W	1536	6-28-50	Irvington
		WAYNE COUNTY			
Davis & Johnson	Davis-Rawls Comm. #1	NE SW SW 4-3S-6E	3434	7-5-50	Mayberry
Pure Oil	Gid Miller-A #4	W SE NW, 4-1N-8E	3130	7-3-50	Clay City-Noble Consol.
Slivka & Son	D.A.Hillard #1	510' SL, 960' WL, SW, 11-1S-7E	3138	7-8-50	" "
A.J.Slagter Jr.	Cletis Hosselton #1	SW SW NW, 23-2N-8E	3052	4-15-50	" "
" " " "	" " #2	330' NL, 660' WL, SW NW, 23-2N-8E	3043	4-18-50	" "
Texas Oil	L.G. Wilson #2	330' NL, 668' WL, NE SE, 22-1N-6E	3165	6-30-50	Johnsonville-Consol.
" "	" " " #1	330' SL, 667' EL, NE SE, 22-1N-6E	3195	6-25-50	" "
Cities Service Oil	Boggs D-1	SE NE NE, 32-2S-9E	3359	4-28-50	Goldengate Consol.
		WHITE COUNTY			
Sohio Pet. Co.	W.W. Gray H-11	NE SE NE, 20-4S-14W	2972	6-6-50	New Harmony-Keensburg Consol.
Jarvis & Marcel, Inc.	Garner #5	1650' SL, 330' EL, N1/2, 31-4S-11E	3109	6-10-50	Phillipstown Consol.

DRY HOLES PLUGGED - JUNE 26 to JULY 22, 1950*

Company	Farm and Well Number	Location	Total Depth in Feet	Date Plugged	Wildcat or Pool Name
		ADAMS COUNTY			
Walter Vette	Haschemeyer #1	SW SE SE, 23-2N-6W	665	7-9-50	Wildcat
Orville Carls	Ashbaker #1	123' SL, 414' WL, NW NW, 24-1N-5W	900	10-24-49	"
		CLARK COUNTY			
C. A. Richey	Turner #1-A	310' NL, 330' EL, SW SW, 14-11N-14W	247	8-16-49	Wildcat
W. L. Pickens	Elmer Hartman #1-A	C NE NE, 2-9N-14W	454	1-23-50	Johnson North
W. H. Garner	Barbee #4	NE NE SW, 34-12N-14W	440	6-6-50	Westfield
		CLAY COUNTY			
Superior Oil	R. Barbee et al #1	SE SE NW, 10-4N-6E	2931	7-7-50	Wildcat
Rock Hill Oil	J.W. Duff #2	NE NW SW, 20-3N-8E	2740	6-30-50	Clay City-Noble Consol.
Ivan White	Fred Griffith #3	SE SW SW, 34-4N-5E	2770	6-28-50	Oskaloosa
Texas Co.	Ella Gammon #2	SE SW SE, 34-4N-5E	2960	7-2-50	"
Gulf	John Buerster #1	SE NE SE, 2-4N-8E	3101	6-29-50	Passport
		CLINTON COUNTY			
John F. Dunnill	Davis #1	SW SW SW, 16-2N-2W	1334	6-25-50	Wildcat
W. R. Braun	Alberts #1	NE SW NW, 35-3N-3W	1173	6-22-50	"
P.M. Henderson	Koch #1	NE NE SE, 5-2N-3W	1280	6-27-50	"
Dr. I. L. Neal	Montague #1	NW NE NW, 25-3N-3W	1181	7-9-50	Carlyle North
Homer Luttrell	Frank Seiffert #1	NW SW SE, 24-3N-3W	1175	7-12-50	" "
" "	Beckemeyer #2	NW NW NW, 25-3N-3W	1165	6-22-50	" "
		CRAWFORD COUNTY			
Roger L. Dill	Ikemire & Sackrider #1	NE SE SW, 35-8N-13W	1208	6-10-50	Wildcat
Alex Zanetis	L.R. Illyes #1	703' SL, 3775' WL, SW, 6-5N-10 W	965	6-22-50	"
C.L. Farnsworth	Ellis #1	347.5' NL, 350' WL, SW SW, 8-6N-11W	950	5-25-50	Swearingen
A. J. Leverton	Mary E. Athey #1	SW SW NW, 17-8N-12W	1052	6-23-50	Main
John M. Shephard	Johnson #1	650' NL, 650' EL, NE SE, 35-8N-13W	1000	5-27-50	"
Joe Young	Martin Newlin #5	SW SE NW, 13-8N-13W	945	9-10-47	"
H.R.Purcell & Kenneth Parker	Chester Payn #1	NW NW SW, 11-8N-14W	1017	3-25-50	Bellair
		CUMBERLAND COUNTY			
J. L. Cowan	Tolch #1	SE NE SE, 2-9N-7E	2495	6-30-50	Wildcat
		EDGAR COUNTY			
Mid-Globe Oil	Stanfield-Burgett #1	SW SE SE, 27-13N-11W	1042	6-15-50	Wildcat
Paralex Oil	Leo Swinford #1	NW SE NE, 28-14N-11W	868	6-13-50	"

* Includes some wells plugged earlier but not previously reported.

DRY HOLES PLUGGED - JUNE 26 to JULY 22, 1950 (Continued)

Company	Farm and Well Number	Location	Total Depth in Feet	Date Plugged	Wildcat or Pool Name
		EDGAR COUNTY			
F. B. Cline	Nathan Sturgell #1	NW NW NW, 12-12N-11W	957	6-22-50	Elbridge
		EDWARDS COUNTY			
Skiles Oil	Gadau-Crewell Comm. #1	NE NE SW, 5-1N-14W	3166	7-5-50	Wildcat
M & M Drilling	Edw. Longbons #1	SE SE NW, 9-2S-10E	3401	12-24-49	"
Perry Fulk	H.A. Barnhart #1	NE SW NW, 29-1N-10E	3297	6-25-50	"
Messmer Oil	Maggie Reid #1	SE SE NE, 29-2S-14W	2746	7-12-50	Albion East
J.O. Blasingame	J.W. Miller #1	NW SE SW, 8-1N-10E	3286	6-18-50	Bennington
Cullum & Lawhead	F. Koehler #2-A	SE NW SE, 8-1N-14W	1410	6-29-50	Parkersbury
" " "	E.H. Maas, et al #1	335' NL, 330' WL, SW SE, 8-1N-14W	1436	6-26-50	South " "
		EFFINGHAM COUNTY			
Sam Malis	Cora L. Webster #1	SW SE NW, 34-6N-6E	2804	7-5-1950	Wildcat
		FAYETTE COUNTY			
Paul Doran	R.W. Larimore #1	SE SE NE, 25-9N-3E	1739	2-6-50	"
L. B. Hoss	Lowel Hinton #1	NE NW SW, 4-6N-3E	1846	7-1-50	"
Victor Drilling	Clem Vanzandt #1	380' SL, 330' EL, NW SW, 21-7N-3E	1580	7-7-50	Louden
S. L. Belden	Oliver Comm. #2	SE SW SE, 24-8N-3E	1600	7-5-50	"
Carter Oil	Silas Durbin #2	SE NE SE, 34-8N-3E	1650	7-3-50	"
W. L. Belden	Goff-Grant Comm. #1	NW SE SW, 24-8N-3E	1591	6-30-50	"
		FRANKLIN COUNTY			
J. W. Monhall	W. F. Tiberend #1	SW SE SW, 23-6S-2E	2152	6-22-50	Bonton
Sohio Pet.	Horn-Diamond #B-8	435' NL, 545' EL, SE SW, 24-7S-2E	2888	6-8-50	W. Frankfort
Minerva Oil	Alva #1	SE SE NW, 28-5S-3E	2965	6-29-50	Whittington
Bond D. Jones	Ward Heirs et al #1	SW SW NE, 21-5S-3E	2993	7-3-50	"
Griffith & Mueller	Franklin Coal Corp. #1	SE SW NE, 14-5S-2E	2843	7-7-50	Whittington
		GALLATIN COUNTY			
C. E. Skiles	M. L. Lawlor #7	SW SW NE, 13-8S-9E	2536	6-28-50	Inman Consol.
		HAMILTON COUNTY			
Haesemoyer	G.V. Rountree et al #1	SE SW SW, 24-6S-6E	3140	7-5-50	Wildcat
Oil Management	Fitzgerrell #1	NE NE SW, 4-7S-6E	3400	6-22-50	"
J.Wm. Everhart	Smith Comm. #1	SW NW SE, 5-7S-5E	3290	7-1-50	Cantrell
Nation Oil	R. D. Thompson #1	NW NW NW, 18-4S-7E	3494	6-22-50	Belle Prairie
C.E. Brehm	Arthur Sneed #1	SE SW NE, 11-6S-5E	3388	7-2-50	Rural Hill
		JASPER COUNTY			
Skiles Oil	H.R. Jones #1	SE SE SW, 27-7N-8E	3107	6-29-50	Wildcat
Straker	C. Burton #1	SE SW SE, 32-6N-14W	2881	12-4-49	"

DRY HOLES PLUGGED - JUNE 26 to JULY 22, 1950 (Continued)

Company	Farm and Well Number	Location	Total Depth in Feet	Date Plugged	Wildcat or Pool Name
		JASPER COUNTY			
Turnipseed & Chalmer Formals	J.J.Hartrich #1	SW SW NW, 30-6N-11E	4500	12-24-49	Wildcat
J. R. Benson	Moncel #1	SW SW SW, 2-6N-9E	3007	6-23-50	Newton West
Shulman Bros.	King #4	907' SL, 330' WL, SW, 7-5N-10E	2900	6-30-50	Clay City-Noble Cons.
		JEFFERSON COUNTY			
Reward Oil	Leffler #1	SE NE SW, 35-2S-2E	2617	3-17-50	Wildcat
B. L. Rucker	E. Holloway #1	330' NL, 165' WL, NW SW, 22-1S-4E	2820	7-7-50	Divide East
S. H. Leavitt	F. Johnson #1	NE SE SW, 21-1S-4E	2903	7-9-50	" "
		LAWRENCE COUNTY			
T. M. Bano	L.A. Cunningham #1	SE NE SE, 30-2N-12W	2251	6-22-50	Wildcat
N. V. Duncan	Rona Allison #1	SE SW NW, 35-5N-11W	1844	6-22-50	"
Ill. Mid Continent	H. E. Coon #1	NW SW SW, 27-3N-11W	2009	6-17-50	"
Edwards & Wood	Ben Hinton #1-A	330' NL, 380' WL, SW NW, 5-2N-12W	1528	6-26-50	"
Gopher Drilling	C.E.Sharrett #1	NW SE SE, 13-2N-13W	2500	6-25-50	"
W. E. Bailer	Hazel Albright #1	NE SW NW, 12-2N-13W	1814	7-5-50	"
Barron Kidd	L. Schrader Comm. #1	SE SW NW, 30-2N-12W	2585	6-28-50	"
Gopher Drilling	J.L.Soden #1	SE NE NE, 12-2N-13W	1669	7-1-50	"
F. J. Saddler	K. Cunningham #2	SW NE SW, 11-2N-13W	1903	7-11-50	Helena
J. M. Zanetis	V. Crutchfield #1	1471' SL, 330' EL, SW SE, 24-3N-12W	1925	3-24-50	Lawrence
R. A. Harris	O. Leighty #1-A	NW SW SW, 32-3N-11W	1888	6-7-50	"
Moser & Hedde	B. Gillespie #1	330' NL, 1480' EL, SE, 30-3N-11W	1946	6-28-50	"
Nation Oil	H. E. Mioure #1	207' SL, 871 WL, SW SE, 18-3N-11W	1913	6-27-50	"
Francis L. Board	J. J. Earnst #1	NW NW SW, 29-3N-11W	1935	6-23-50	"
F. R. Stocker	C. H. Leathers #1	SE SW SE, 19-2N-11W	2153	7-4-50	St. Francisville
		MADISON COUNTY			
Spade Drilling	Hortel #1	NW SE NW, 34-6N-6W	583	7-7-50	Wildcat
Melvin Fruend	Linenbroker #3	544' NL, 1228' WL, NE, 32-6N-6W	563	7-2-50	"
G. A. Isaacson	H. E. Dorsey #1	SE SE SW, 29-6N-8W	1800	5-12-50	"
Sohio Pet.	H.W. Schoeneman Comm. #1	NW SE SW, 20-6N-6W	580	7-3-50	Livingston
		MARION COUNTY			
George H. Wickham	Spurgeon #1	NE SE SE, 15-1N-3E	2779	7-11-50	Wildcat
C. R. Winn	W. W. Blair #1	SE SW NW, 24-1N-2E	2382	6-30-50	"
Texas Co.	Geo. Grinor "B" #1	NW SE SW, 34-2N-1E	2140	6-29-50	"
W. F. Alexander	Simcox #1	SE SW SE, 20-4N-1E	1596	6-7-50	Patoka

DRY HOLES PLUGGED - JUNE 26 to JULY 22, 1950 (Continued)

Company	Farm and Well Number	Location	Total Depth in Feet	Date Plugged	Wildcat or Pool Name
		MONTGOMERY COUNTY			
T. S. Doran	R. T. Jones #1	2330' NL, 2310' WL, SW, 15-10N-1W	1555	6-25-50	Wildcat
		RICHLAND COUNTY			
Lee Pease	Ed Van Blaricum #1	SW NE NW, 36-3N-8E	3012	2-21-49	Clay City-Noble Cons.
F. L. Runyon	J. W. Beavers #1	NW NW SE, 10-3N-9E	3620	7-6-50	" "
Harry Hirst, Jr.	L.M.Dock etal #1	NW SW NE, 4-2N-10E	3279	6-23-50	Calhoun Cons.
		ST. CLAIR COUNTY			
W. R. Braun	Daab #1	1321.7' NL, 660' WL, NE SW, 27-1S-8W	320	6-23-50	Wildcat
		SALINE COUNTY			
J.D. Turner	Kittinger #1	SW SW SE, 8-8S-7E	1952	6-5-50	Eldorado
Aberdeen Pet.	H. Harrelson #1	NE SW NE, 29-7S-6E	3259	7-1-50	Wildcat
Sam Garfield	H. Patterson et al #1	NE NE SE, 21-7S-5E	3400	6-30-50	"
Skilos Oil	B. Bramlet #1	NE NW NE, 36-7S-7E	3066	7-4-50	"
		SHELBY COUNTY			
M.H.Richardson	Miller Heirs #1	NE NW NW, 24-11N-4E	1815	7-4-50	Wildcat
E. R. Jones	Price #1	SW NE NW, 1-9N-1E	1810	6-21-50	"
		WABASH COUNTY			
Ill. Mid-Continent	Johnson-Deputy #1	SE NE SE, 24-2S-14W	2846	7-10-50	New Harmony-Keenburg Cons
" " "	Storkman-Daiber #1(2)	SE NW NW, 2-1N-12W	2260	5-27-46	Allendale
Lyle Dieterle	Grover Cisel #5	990' NL, 1392' EL, SW NE, 24-1N-12W	1485	5-12-50	"
F. L. Board	S. Canody #1	NE NE SE, 18-1N-12W	1638	6-24-50	"
George & Wrather	L.F. Berberich #1	SE SE SW, 8-1S-13W	2580	6-23-50	Maud North Consol.
Dale Hopkins (Hayes & Wolf)	Sticklor #1	NW NW NE, 18-1S-13W	2879	6-10-50	" "
	Tennis #1	NE SW SE, 7-1S-13W	2145	6-17-50	" "
George & Wrather	G. S. Brines #1	NW NW SE, 8-1S-13W	2819	5-31-50	" "
Joe Roznik	H. G. Waddle #2	NE NE SE, 22-2S-13W	2001	7-8-50	Wildcat
Big Four Oil & Gas & Hayes Drlg.	Elmer Slater #1	SE NE SE, 23-1N-14W	2955	7-9-50	"
" " " "	E.G.Pixley #1	NE NE SW, 24-1N-14W	2323	6-25-50	"
		WASHINGTON COUNTY			
Dale Hopkins	C.W.Eiconrouch #1	SW SW SW, 22-2S-3W	1370	6-23-50	Wildcat
" " "	H. Daum #1	SW SE SW, 5-1S-3W	1223	7-4-50	"

DRY HOLES PLUGGED - JUNE 26 to JULY 22, 1950 (Continued)

Company	Farm and Well Number	Location	Total Depth in Feet	Date Plugged	Wildcat or Pool Name
		WASHINGTON COUNTY			
T. L. Metcalf	R. Reinhardt #1	NE NE SW, 33-1N-3W	1300	7-1-50	Wildcat
		WAYNE COUNTY			
Fred A. Noah	Englebright #2A(1B)	NE SE SE, 18-1S-8E	3275	10-19-49	Clay City-Noble Cons.
Nat'l Assoc. Pet.	G. Grubb et al #1	SW NE NW, 25-1N-5E	3145	7-3-50	Johnsonville W.
Texas	W.W.Thomas #1	SE SW NW, 23-1S-6E	3252	7-9-50	Johnsonville S.
Ill. Mid-Continent	R. Richardson #3A	330' SL, 390' EL, NE SW, 9-1N-5E	3025	7-5-50	Zenith South
" " "	E. Burgess #1	660' SL, 326' WL, NW SW, 9-1N-5E	3041	7-8-50	" "
Miami Operating	P.C. Borah #1	SE NW NW, 22-1S-9E	3367	7-9-50	Wildcat
Nation Oil	S.R. Yoho #1	SW NE NW, 9-1N-9E	3257	6-30-50	"
Nat'l Assoc. Pet.	R.H.Burgess #1	SW SW SE, 33-2N-5E	3156	7-2-50	"
Roy E. Gaines	S. Hilliard #1	990' NL, 840' WL, SW SW, 10-1S-5E	3132	7-9-50	"
Nation Oil	Roy Daniels #1	SW NW SE, 33-2S-8E	3563	7-2-50	"
Aurora Gas	Sevila Murphy #1	330' NL, 380' WL, NE SW, 25-1N-7E	3208	6-25-50	"
Calvert Drlg.	Ruble-Fitch #1	NE NE NE, 25-1N-7E	3300	6-29-50	"
		WHITE COUNTY			
J. L. Crawford	Pumphrey #1	NW NE NE, 8-6S-10E	2953	7-5-50	"
Coy Oil	F.H. Groff #1	SE SE NW, 4-4S-10E	3151	7-6-50	"
Aurora	W.W.Garrison #1	NW NW SE, 1-7S-10E	3026	6-14-50	"
Garfield	R.F. Williams #1	NE NE SE, 30-5S-8E	3490	6-27-50	"
Noah & Aurora	H. T. Carter #1	NE NE SE, 4-4S-9E	3430	6-27-50	"
Coy Oil	Hooser et al #1	NW NW SW, 21-5S-14W	3146	6-29-50	Bond
Ashland Oil & Refining Co.	W.R. Cochran et al #1	SW SE SW, 23-5S-9E	3281	4-24-50	Carmi
Sohio	L. J. Williams #2	NW NE NW, 3-4S-9E	3371	7-5-50	Goldengate Cons.
Coy Oil	H.C. Ford et al #1	330' NL, 1650' WL, 30-5S-11E	3045	6-28-50	Maunie North
Miami Operating	C. Burkhart #1	SE NW NE, 34-5S-9E	2590	6-22-50	Sumpter S.
Charles C. Clark	W.S. Booth Estate #3	NW SW NW, 1-6S-8E	2843	10-24-49	Stokes-Brownsville
		WILLIAMSON COUNTY			
Absher & Booth	Bollo Gent #1	SE NE SW, 33-8S-4E	2823	7-5-50	Wildcat

Alphabetical List of Oil and Gas Pools

August 1, 1950

Pool: County	Twp.	Range
Ab Lake: Gallatin	8S	10E
Aden Consol: Hamilton, Wayne	2-3S	7E
Aden North (c): Wayne	2-3S	7E
Aden S: Hamilton	3S	7E
Akin: Franklin	6S	4E
Akin West: Franklin	6S	4E
Albion Consol: Edwards, White	1-3S	10,11E,14W
Albion E: Edwards	2S	14W
Albion North (c): Edwards	1S	11E
Allendale: Wabash, Lawrence	1-2N	11-13W
Allison-Weger: Crawford	5N	11-12W
Alma: Marion	4N	2E
Amity: Richland	4N	14W
Assumption: Christian	13N	1E
Assumption North: Christian	13N	1E
Ava-Campbell Hill (a): Jackson	7S	4W
Ayers (gas): Bond	6N	3W
Barnhill: Wayne	2-3S	8E
Barnhill East (c): Wayne	2S	9E
Bartelso: Clinton	1N	3W
Bartelso S: Clinton	1N	3W
Bartelso W: Clinton	1N	3W
Beaver Creek: Bond, Clinton	3-4N	2-3W
Beaver Creek North: Bond	4N	3W
Beaver Creek South: Clinton	3N	2W
Bellair: Crawford, Jasper	8N	14W
Belle Prairie: Hamilton	4S	6E
Belle Rive: Jefferson	3S	4E
Beman: Lawrence	3N	11W
Beman East: Lawrence	3N	10W
Bend: White	5S	14W
Bennington: Edwards, Wayne	1N	9-10E
Bennington S (a): Edwards	1N	10E
Benton: Franklin	6S	2-3E
Benton N: Franklin	5-6S	2E
Berryville Consol.: Wabash, Edwards	1-2N	14W
Bessie: Franklin	6S	3E
Bible Grove Consol. (c): Clay, Effingham	4-6N	6-7E
Bible Grove E (c): Clay	5N	7E
Bible Grove North: Effingham	6N	7E
Bible Grove S: Clay	5N	7E
Birds: Crawford, Lawrence	5N	10-11W
Blairsville: Hamilton	4S	7E
Bogota: Jasper	6N	9E
Bogota North (a): Jasper	6N	9E
Bogota S: Jasper	5N	9E
Bone Gap: Edwards	1S	10,11E,14W
Bone Gap South: Edwards	1S	14W
Bonpas: Richland	2-3N	14W
Bonpas West (c): Richland	2N	14W
Boos (c): Jasper	6N	10E
Boos East (c): Jasper	6N	10E
Boos N (c): Jasper	6N	10E
Boulder: Clinton	2-3N	2W
Boyd: Jefferson	1S	1-2E
Boyleston Consol. (c): Wayne	1-2S	6-7E
Brown: Marion	1N	1E
Browns: Edwards, Wabash	1-2S	14W
Browns East: Wabash	2S	14W
Browns S: Edwards	1-2S	14W
Brownsville (c): White	5-6S	8-9E
Buncay Consol: Hamilton	4S	7E
Burnt Prairie (c): White	3S	9E
Burnt Prairie South: White	4S	9E
Calhoun Consol: Richland, Wayne	2-3N	9-10E
Calhoun E: Richland	2N	10E
Calhoun N: Richland	3N	10E
Calvin (c): White	3-4S	10,11E,14W
Calvin N (c): White	3-4S	11E,14W
Cantrell: Hamilton	7S	5E
Carlinville: Macoupin	9N	7W
Carlinville N: Macoupin	10N	7W
Carlyle: Clinton	2N	3W
Carlyle North: Clinton	3N	3W
Carmi (a): White	5S	9E
Carmi N: White	5S	9E
Casey: Clark	10-11N	14W
Centerville: White	4S	9E
Centerville E: White	3-4S	9-10E
Centerville N (a): White	3S	10E
Centralia: Clinton, Marion	1-2N	1E-1W
Centralia W: Clinton	1N	1W
Chapman: Crawford	5-6N	12W
Cisne (c): Wayne	1N-1S	7E
Cisne N: Wayne	1N	7E
Clarksburg: Shelby	10N	4E
Clay City-Noble Cons.: Clay, Wayne, Richland, Jasper	1-7N, 1-2S	7-10E
Clay City North: Clay	3N	8E

Pool: County	Twp.	Range
Clay City W: Clay	2N	7E
Coil: Wayne	1S	5E
Coil W: Jefferson	1S	4E
Collinsville (a): Madison	3N	8W
Colmar-Plymouth: Hancock, McDonough	4N	4-5W
Concord: White	6S	10E
Concord Central: White	7S	10E
Concord East Consol.: White	6-7S	10E
Concord N: White	6S	10E
Concord S: White	7S	10E
Cooks Mills (a): Coles	13-14N	7E
Cooks Mills North (a): Coles	14N	7E
Cordes: Washington	3S	3W
Cottonwood: Gallatin	7S	9E
Covington (c): Wayne	1S	6-7E
Covington E (c): Wayne	1S	7E
Covington S: Wayne	2S	6E
Cowling (c): Edwards, Wabash	2-3S	14W
Craig: Perry	4S	4W
Cravat: Jefferson	1S	1E
Crossville: White	4S	10E
Dahlgren: Hamilton	3S	5E
Dale-Hoodville Cons.: Hamilton	5-6S	6-7E
Dead River (c): White	7S	11E
Divide: Jefferson	1S	3-4E
Divide East: Jefferson	1S	4E
Divide South: Jefferson	2S	3E
Divide W: Jefferson	1S	3E
Dix: Jefferson, Marion	1N-1S	2E
Dix S (a): Jefferson	1S	2E
Dubois: Washington	3S	1-2W
Dubois W: Washington	3S	2W
Dudley: Edgar	13-14N	13W
Dundas Consol. (c): Richland, Jasper	4-6N	9-10E
Dundas E: Richland, Jasper	4-5N	10E
Dupo: St. Clair	1S-1N	10W
Eberle: Effingham	6N	6E
Edinburg: Christian	14N	3W
Elbridge: Edgar	12-13N	11W
Eldorado: Saline	8S	7E
Elk Prairie (a): Jefferson	4S	2E
Elkville: Jackson	7S	1W
Ellery: Edwards, Wayne	2S	9-10E
Ellory N (b): Edwards	2S	10E
Ellory S: Edwards	2-3S	10E
Elliottstown: Effingham	7N	7E
Enfield: White	5S	8E
Enterprise (c): Wayne	1-2N	8E
Enterprise West (c): Wayne	1-2N	7E
Epworth: White	5S	10E
Epworth East: White	5S	10E
Evers (a): Effingham	8N	7E
Evers South: Effingham	7N	7E
Ewing: Franklin	5S	3E
Exchange: Marion	1N	3E
Fairfield: Wayne	2S	8E
Fairfield East: Wayne	2S	8E
Fairman: Marion, Clinton	3N	1E-1W
Fitzgerrell: Jefferson	4S	1E
Flat Rock: Crawford	5-6N	11-12W
Flora: Clay	3N	6-7E
Flora South: Clay	2N	6E
Friendsville (c): Wabash	1N	13W
Friendsville Central: Wabash	1N	13W
Friendsville North: Wabash	1N	12-13W
Friendsville South (c): Wabash	1N-1S	13W
Frogtown (b): Clinton	2N	4W
Gallagher (c): Richland	2N	9E
Gays (a): Moultrie	12N	6E
Geff (c): Wayne	1S	7-8E
Geff W (c): Wayne	1S	7E
Gillespie-Benld (a) (gas): Macoupin	8N	6W
Gillespie-Wyen: Macoupin	8N	6W
Goldengate Consol.: Wayne, White	2-3S	9E
Goldengate N: Wayne	2S	9E
Goldengate West: Wayne	2S	9E
Gossett (a): White	7S	8E
Grayville (c): Edwards, White	3S	10,11E,14W
Grayville W (c): White, Edwards	3S	10E
Greenville (a) (gas): Bond	5N	3W
Griffin (c): Wabash	3S	14W
Half Moon: Wayne	1S	9E
Helena: Lawrence	2N	13W
Herald: White, Gallatin	6-7S	9E
Herald E: White, Gallatin	7S	9-10E
Herald North: White	6S	9E
Hidalgo (b): Jasper	8N	10E
Hidalgo North: Cumberland	9N	9E
Hill: Effingham	6N	6E
Hoffman: Clinton	1N	2W
Hoodville (c): Hamilton	5-6S	6E
Hoodville E (a): Hamilton	5S	7E
Hoosier (c): Clay	4N	7E
Hoosier North (c): Clay	5N	7E

Pool: County	Twp.	Range
Huey: Clinton	2N	2W
Hunt City: Jasper	7N	10E
Hunt City South: Jasper	7N	11E
Ina (a): Jefferson	4S	2E
Ina North (a): Jefferson	4S	3E
Inclose (b): Edgar	12N	14W
Ingraham (a): Clay	4N	8E
Ingraham West (c): Clay	5N	7E
Inman: Gallatin	8S	9-10E
Inman Central (c): Gallatin	7-8S	9-10E
Inman E. Consol.: Gallatin	7-8S	10E
Inman N. (c): Gallatin	8S	9E
Inman W. Cons.: Gallatin	7-8S	9-10E
Iola Consol. (b): Clay, Effingham	5-6N	5E
Iola South: Clay	4N	5E
Iola West (a): Clay	5N	5E
Iron: White	6S	8E
Irvington: Washington	1S	1W
Iuka: Marion	2N	5E
Jacksonville (a) (gas): Morgan	15N	9W
Johnson N: Clark	9-10N	13-14W
Johnson S: Clark	9N	14W
Johnsonville Consol.: Wayne	1N-1S	6E
Johnsonville N: Wayne	1N	6E
Johnsonville S (b): Wayne	1S	6E
Johnsonville W (b): Wayne	1N	5-6E
Junction: Gallatin	9S	9E
Junction City: Marion	2N	1W
Junction North: Gallatin	8-9S	9E
Keensburg Consol. (c): Wabash	2S	13-14W
Keensburg E (a): Wabash	2S	13W
Keensburg S: Wabash	2-3S	13W
Keenville: Wayne	1S	5E
Kell (a): Jefferson	1S	3E
Kenner: Clay	3N	5-6E
Kenner North: Clay	3N	5-6E
Kenner West: Clay	3N	5E
Keyesport: Clinton	3N	2W
King: Jefferson	3-4S	3E
Kinmundy: Marion	4N	3E
Laclede (b): Fayette	5N	4E
Lakewood: Shelby	10N	2-3E
Lancaster: Wabash, Lawrence	1-2N	13W
Lancaster Central: Wabash	1N	13W
Lancaster E: Wabash	2N	13W
Lancaster N. (a): Lawrence	2N	13W
Lancaster S: Wabash	1N	13W
Lancaster W (c): Edwards, Wabash	1N	14W
Langewisch-Kuester (a): Marion	1N	1E
Lawrence: Lawrence, Crawford	2-5N	11-13W
Leech Consol. (c): Wayne, White	3S	9E
Lexington: Wabash	1S	14W
Lillyville: Cumberland, Effingham	8-9N	6-7E
Litchfield (b): Montgomery	8-9N	5W
Livingston: Madison	6N	6W
Livingston South: Madison	6N	6W
Long Branch: Saline	7S	8E
Louden: Fayette, Effingham	6-9N	2-4E
McKinley: Washington	3S	4W
Main: Crawford	5-8N	12-14W
Maplegrove: Edwards	1N	10E
Maplegrove E (b): Edwards	1N	10,11E,14W
Maplegrove S: Edwards	1N	10E
Marcoe (a): Jefferson	3S	2E
Marine: Madison	4N	6W
Marion: Williamson	9S	3E
Markham City: Jefferson	2-3S	4E
Markham City N: Jefferson, Wayne	2S	4-5E
Markham City W: Jefferson	2-3S	4E
Martinsville: Clark	10N	13-14W
Mason: Effingham	6N	5E
Mason S (c): Effingham, Clay	5-6N	5E
Massilon: Wayne, Edwards	1S	9-10E
Massilon South (a): Edwards	1S	10E
Mattoon (b): Coles	11-12N	7E
Maud Consol.: Wabash	1N, 1-2S	13W
Maud Central (c): Wabash	1S	13W
Maud North Cons.: Wabash	1-2S, 1N	13-14W
Maud West (c): Wabash	1S	13W
Maunie (c): White	6S	10-11E
Maunie N: White	5S	10E
Maunie S: White	6S	10-11E
Maunie W (a): White	6S	10E
Mayberry: Wayne	2-3S	6E
Mayberry North (a): Wayne	2S	6E
Morriam: Wayne	2S	8E
Miletus: Marion	4N	4E
Mill Shoals: White, Hamilton, Wayne	2-4S	7-8E
Mills Prairie: Edwards	1N	14W
Mitchell: Edwards	2S	10E
Mt. Auburn: Christian	15N	2W
Mt. Carmel: Wabash	1N-1S	12W
Mt. Carmel W. (c): Wabash	1S	13W
Mt. Erie (c): Wayne	1S	8E

Pool: County	Twp.	Range
Mt. Erie N: Wayne	1N	9E
Mt. Erie S. (c): Wayne	1S	8E
Mt. Olive: Montgomery	8N	5W
Mt. Vernon: Jefferson	3S	3E
Nason: Jefferson	3S	2E
New Bellair: Crawford	8N	13W
New Harmony-Keensburg Consol.: White, Wabash, Edwards	2-5S	13-14W
New Harmony S (Ill.): White	5S	14W
New Harmony S (Ind.): White	5S	14W
New Haven Consol.: White	7S	11E
New Haven N. (c): White	7S	10E
New Haven W. (c): Gallatin	7S	10E
New Hebron: Crawford	6N	12W
Newton (b): Jasper	6N	9E
Newton North (a): Jasper	7N	10E
Newton West (a): Jasper	6N	9E
Noble (c): Richland, Clay	2-4N	8-9E
Noble N. (c): Richland	4N	9E
Noble S. (c): Richland	3N	9E
Odin: Marion	2N	1-2E
Olney Consol.: Richland	4N	10E
Olney E. (c): Richland	4N	10E
Olney S. (b): Richland	3N	9-10E
Omaha: Gallatin	7-8S	8E
Omaha E: Gallatin	8S	8E
Omega (a): Marion	3N	4E
Orchardville: Wayne	1N	5E
Oskaloosa: Clay	3-4N	5E
Panama: Bond, Montgomery	7N	3-4W
Parker: Crawford	5N	12W
Parkersburg Consol.: Richland, Edwards	1-2N	14W
Parkersburg N: Richland	3N	14W
Parkersburg S: Edwards	1N	14W
Parkersburg W: Richland, Edwards	2N	10E
Passport: Clay	4N	8E
Passport S: Richland	4N	9E
Patoka: Marion	4N	1E
Patoka E: Marion	4N	1E
Patton (c): Wabash	1N	12W
Patton W (c): Wabash	1N	12W
Phillipstown Cons.: White, Edwards	3-5S	10,11E,14W
Pittsfield (a) (gas): Pike	5S	4-5W
Plainview: Macoupin	9N	8W
Posey: Clinton	1N	2W
Raccoon Lake: Marion	1N	1E
Raymond: Montgomery	10N	4-5W
Richview: Washington	2S	1W
Ridgway (a): Gallatin	8S	8E
Rifflo: Clay	4N	6E
Rinard (a): Wayne	2N	7E
Ritter: Richland	3N	10-11E
Roaches: Jefferson	2S	1E
Roaches N: Jefferson	2S	1E
Roby: Sangamon	15N	3W
Rochester: Wabash	2S	13W
Roland: White, Gallatin	6-7S	8E
Roundprairie (c): Wayne	1S	6E
Ruark: Lawrence	2N	12W
Rural Hill: Hamilton	6S	5-6E
Rural Hill N.: Hamilton	5S	5E
Rural Hill W: Hamilton	6S	5E
Russellville (gas): Lawrence	4-5N	10-11W
St. Francisville: Lawrence	2N	11W
St. Francisville E: Lawrence	2N	11W
St. Jacob: Madison	3N	6W
St. James: Fayette	5-6N	2-3E
St. Paul: Fayette	5N	3E
Ste. Marie: Jasper	5N	14W
Ste. Marie East: Jasper	6N	14W
Ste. Marie West: Jasper	6N	10E
Sailor Springs Cons.: Clay, Effingham	3-6N	6-7E
Sailor Springs Central: Clay	4N	8E
Sailor Springs East: Clay	4N	8E
Sailor Springs North (a): Clay	4N	8E
Sailor Springs South (c): Clay	3N	7E
Sailor Springs West (c): Cly	4N	7E
Salem: Marion	1-2N	1-2E
Samsville (a): Edwards	1N	11E
Samsville North: Edwards	1N	14W
Sandoval: Marion	2N	1E
Sandoval West: Clinton	2N	1W
Santa Fe (a): Clinton	1N	3W
Schnell: Richland	2N	9E
Seminary: Richland	2N	10E
Sesser: Franklin	5S	1-2E
Shattuc: Clinton	2N	1W
Shawneetown: Gallatin	9S	9E
Shawneetown North: Gallatin	9S	10E
Shelbyville (b): Shelby	11N	4E
Siggins: Cumberland, Clark	10N	10,11E,14W
Sims (c): Wayne	1S	6E
Sims North (c): Wayne	1S	6E
Sorento (b): Bond	6N	4W
Spanish Needle Creek (a) (gas): Macoupin	9N	7W

Pool: County	Twp.	Range
Sparta (a) (gas): Randolph	4-5S	5W
Sparta South: Randolph	5S	5W
Springerton (c): Hamilton	4S	7E
Stanford: Clay	3N	7-8E
Stanford South: Clay	2N	7E
Stanford West: Clay	3N	7E
Staunton (a) (gas): Macoupin	7N	7W
Stewardson: Shelby	10N	5E
Stokes-Brownsville: White	5-6S	8-9E
Storms: White	6S	9-10E
Stringtown: Richland	4-5N	11E-14W
Stringtown E: Richland	4N	14W
Sumner: Lawrence	4N	13W
Sumpter: White	4S	9E
Sumpter South: hite	5S	9E
Swearingen (a) (gas): Crawford	6N	11W
Tamaroa: Perry	4S	1W
Taylor Hill: Franklin	5S	4E
Thackeray: Hamilton	5S	7E
Thompsonville (a): Franklin	7S	4E
Thompsonville East: Franklin	7S	4E
Thompsonville N: Franklin	7S	4E
Tolivor (a): Clay	5N	6E
Toliver E: Clay	5N	6-7E
Tonti: Marion	2-3N	2E
Trumbull: White	5S	9E
Valier: Franklin	6S	2E
Waggoner (a): Montgomery	11N	5W
Wakefield (a): Jasper	5N	9E
Walpole: Hamilton	6-7S	6E
Waltonville: Jefferson	3S	2E
Wamac: Clinton, Marion, Washington	1N	1E-1W
Warrenton-Berton: Edgar, Coles	13-14N	14W
Waterloo (b): Monroe	1-2S	10W
Waverly (gas): Morgan	13N	8W
Weaver: Clark	11N	10W
West End: Hamilton, Saline	7S	5E
Westfield: Clark, Coles, Edgar	11-12N	11E-14W
Westfield East: Clark	11-12N	14W
Westfield North: Coles	12N	14W
West Frankfort: Franklin	7S	2-3E
West Frankfort S (c): Franklin	7S	2-3E
West Liberty (c): Jasper	5N	10E
Whittington: Franklin	5S	3E
Whittington South: Franklin	6S	3E
Whittington W: Franklin	5S	2E
Williams: Jefferson	3S	2E
Willow Hill Consol. (c): Jasper	6-7N	10E
Willow Hill East: Jasper	6-7N	10-11E
Willow Hill N (c): Jasper	7N	10E
Woburn: Bond	6N	2W
Woburn South: Bond	6N	2W
Woodlawn: Jefferson	2-3S	1-2E
Xenia: Clay	2N	5E
York (a): Cumberland	9N	10-11E
Zenith: Wayne	2N	5E
Zenith S.: Wayne	1N	5E
Flannigan: Hamilton	6S	5E

(a) Abandoned.
(b) Abandoned, revived.
(c) Consolidated with other pools.

Date of issue: August 14, 1950

ABBREVIATIONS USED IN THIS REPORT

Abd.—Abandoned
BO—Barrels of oil
BOF—Barrels of oil flowing
BOP—Barrels on pump
BW—Barrels of water
C—Center
CDU—Completion data unreported; to be given when available
CO—Cleaning out
COAS—Cleaning out after shot
Comp.—Completed
Crg.—Coring
Csg.—Casing
D & A—Dry and abandoned
Drlg.—Drilling
DST—Drill stem test
E—East ½
Est.—Estimated
Fm.—Formation
Fsg.—Fishing
IP—Initial production
L—Line
Loc.—Location
Ls.—Limestone
MIM—Moving in material
MIRT—Moving in rotary tools
MIST—Moving in standard tools
N—North ½
NE—Northeast ¼
NR—No report
NW—Northwest ¼
PB—Plugged back
POP—Putting on pump
RU—Rigging up
RURT—Rigging up rotary tools
RUST—Rigging up standard tools
S—South ½
SD—Shut down
SDO—Shut down orders
SDR—Shut down for repairs
SE—Southeast ¼
SG—Show of gas
SH—Shale
SIGW—Shut in gas well
SITR—Shut in tank room
SO—Show of oil
SSO—Slight show of oil
Spd.—Spudded or spudding
Ss.—Sandstone
SW—Southwest ¼
Swb.—Swabbing
SWD—Salt water disposal well
Temp. abd.—Temporarily abandoned
Twp.—Township
TD—Total depth
Tstg.—Testing
UR—Underreaming
W—West ½
WF—Wildcat far (more than 2 miles from production)
WN—Wildcat near (½ to 2 miles from production)
WOC—Waiting for cement to set
WOST—Waiting on standard tools

330′ S—330 feet from the south line

(67006—13M—4-50) 2

553.2805
ILL
Cop.1

State of Illinois
Adlai E. Stevenson, Governor
Department of Registration and Education
Noble J. Puffer, Director

Division of the
STATE GEOLOGICAL SURVEY
M. M. Leighton, Chief
Urbana, Illinois

No. 166 OIL AND GAS DRILLING REPORT For August 1950

Monthly Report
OIL AND GAS DRILLING IN ILLINOIS

THE LIBRARY OF THE
SEP 20 1950
UNIVERSITY OF ILLINOIS

By

Virginia Kline and L. W. Clutter

Summary by Counties

	Completed Wells	Producing Wells	Drilling Wells	Locations	Permits to Drill°	
					Total	Wildcat
Adams	1	0	0	0	0	0
Alexander	0	0	1	0	0	0
Bond	13	8*	7	3	6	1
Boone	0	0	1	0	0	0
Christian	0	0	2	0	24	0
Clark	15	5	15	3	20	2
Clay	13	9	11	5	16	3
Clinton	13	7	12	2	15	4
Coles	1	0	1	0	0	0
Crawford	3	0	8	1	15	0
Cumberland	1	0	3	1	5	1
Edgar	9	6	5	2	2	1
Edwards	14	7	8	0	14	1
Effingham	5	2	2	0	6	2
Fayette	13	7	9	2	13	2
Franklin	9	5	8	0	10	2
Gallatin	14	7	12	4	12	2
Hamilton	17	14	24	2	27	5
Jasper	8	2	3	3	6	2
Jefferson	5	2	2	0	5	3
Lawrence	22	10	11	3	22	3
Logan	0	0	3	0	1	1
McDonough	2	0	0	0	1	1

(Continued on page 3)

Summary By Counties (Concluded)

	Completed Wells	Producing Wells	Drilling Wells	Locations	Permits to Drill° Total	Permits to Drill° Wildcat
Macoupin	3	0	1	0	4	3
Madison	8	1	5	0	6	3
Marion	2	0	2	0	2	1
Montgomery	5	1*	1	1	11	2
Morgan	1	0	2	0	1	1
Peoria	0	0	1	0	0	0
Perry	2	0	1	0	1	1
Piatt	1	0	0	0	0	0
Pike	0	0	1	0	1	1
Pope	0	0	1	0	0	0
Pulaski	0	0	0	0	1	1
Randolph	1	0	0	0	0	0
Richland	18	11	15	0	19	2
St. Clair	1	0	0	0	0	0
Saline	1	0	4	0	2	1
Schuyler	1	0	0	0	0	0
Tazewell	0	0	1	0	0	0
Vermilion	0	0	2	0	1	1
Wabash	25	9	19	3	27	4
Washington	2	0	0	0	2	2
Wayne	15	4	14	5	14	2
White	30	17	44	1	46	5
Winnebago	0	0	1	0	0	0
	294	134	263	41	358	66

o Issued by Department of Mines and Minerals, Springfield, Illinois, July 31 through August 26, 1950.

* Includes one gas well.

Average Initial Production of Oil Wells
By Years, 1937 - 1948
and by Months, January 1949 - August 1950

	Oil Wells	Total IP	Ave. IP/Well	1949	Oil Wells	Total IP	Ave. IP/Well
1937	284	78,499	276	July	159(3)	15,893	100
1938	1,984	543,958	274	Aug.	121(10)	12,874	106
1939	2,946	1,117,750	379	Sept.	124(5)	10,912	88
1940	3,064	1,753,171	572	Oct.	157(11)	10,506	67
1941	2,912	807,784	278	Nov.	130(2)	12,072	92
1942	1,167	211,639	181	Dec.	139(5)	13,553	98
1943	1,064	130,712	123		1,486	136,132	92
1944	1,296	143,717	119	1950			
1945	1,178	161,452	137	Jan.	103(9)	7,257	70
1946	1,419	173,336	122	Feb.	67(4)	5,415	81
1947	1,152	108,807	94	Mar.	56(1)	3,630	65
1948	1,363	149,595	110	Apr.	80(1)	5,272	66
1949				May	119(3)	8,366	70
Jan.	85(7)*	8,735	103	June	138(8)	10,000	72
Feb.	91(5)	9,346	102	July	152(5)	11,316	74
Mar.	90(11)	6,785	75	Aug.	138(6)	13,404	97
Apr.	111(4)	9,687	87				
May	128(7)	12,323	97				
June	151(9)	13,446	90				

* Figures in parenthesis indicate number of old wells reworked included in totals.

New Pools in August:

Ellery West, Wayne County (Skiles #1 Allison, 23-2S-9E); Inman South, Gallatin County (Valtor #1 Drone, 27-8S-9E).

Extensions to Pools in August:

Clay City-Noble Consol., Richland County (Miracle & Stober #1 Curry, 11-3N-9E; Skiles #1 Watkins*, 11-3N-9E); Helena, Lawrence County (Gopher #1 E. Stout, 1-2N-13W); Johnsonville West, Wayne County (Nat'l. Assoc. Pet. #1 Richardson "A", 22-1N-5E); Maplegrove East, Edwards County (J. W. Rudy #1 M. Koenecke, 12-1N-10E; J. Bander #1 Vaughn, 12-1N-10E); Rural Hill, Hamilton County (Stewart Oil #1 M. Cluck, 9-6S-6E); Phillipstown Consol., White County (J. Buchman #1 Sturm, 36-3S-10E).

New Producing Strata in Pools:

Pool	County	Formation	Approximate Depth to top, feet
Helena	Lawrence	McClosky limestone	2390
Maplegrove East	Edwards	Waltersburg sandstone	2400

Pool Redefined: Browns South to consist of abandoned discovery well in SE SW SE, 5-2S-14W, and Calvert & Willis #1 Mossman, NW NW SW, 9-2S-14W. Wells in 31-1S-14W and SW SW NW, 5-2S-14W, which were included in Browns South are now placed in Albion Consol.

* Completed August 1, 1950, and reported in July Drilling Report.

Well Completions in Illinois

Summary by Years, 1936-1948

and by Months, January 1949 - August 1950

	Pool Wells			Wildcat Wells				
	Oil	Gas	Dry	New Pools	Extensions	Dry Near(a)	Dry Far(b)	Total
1936	48	3	9	1	1	31(c)		93
1937	262	1	58	10	14	104		449
1938	1,957	26	176	17	10	350		2,536
1939	2,916	24	199	28	2	448		3,617
1940	3,015	15	220	31	18	475		3,755
1941	2,827	13	375	46	40	507		3,807
1942	1,078	13	376	43	48	158	303	2,017
1943	987	9	353	28	66	151	217	1,811(20)
1944	1,158	6	413	29	42	122	233	2,003(12)
1945	1,021	0	297	26	47	181	206	1,778(15)
1946	1,293	4	448	32	58	256	288	2,379(17)
1947	998	7	528	28	69	245	193	2,068(22)
1948	1,228	13	641	28	47	350	203	2,510(21)
1949								
Jan.	77	1	35	0	2	19	15	149(1)
Feb.	81	1	29	1	8	20	13	153(3)
Mar.	80	0	37	0	2	13	13	145(3)
Apr.	101	0	35	1	6	21	20	184(1)
May	116	0	58	2	7	31	25	239(4)
June	137	0	69	4	6	28	23	267(5)
July	147	1	62	6	4	36	31	287(1)
Aug.	103	0	70	2	8	39	26	248(2)
Sept.	112	0	67	3	6	33	27	248(2)
Oct.	142	0	73	1	10**	33	39	298(6)
Nov.	123	0	64	3	4**	24	35	253(1)
Dec.	131	1	74	1	6**	54	35	302(3)
	1350	4	673	24	69	351	302	2,773(32)
1950								
Jan.	91	0	37	3	5	20	25	181(5)
Feb.	56	0	24	1	7	18	26	132(1)
Mar.	49	1	46	2	5	21	21	145(1)
Apr.	75	0	58	0	4	39	19	195
May	109	1	62	2	9**	40	20	243(3)
June	117	2	76	4	11	38	27	275(2)
July	144	1	107	1	4	55	30	342(2)
August	126	2	89	2	7	41	30	297(3)

(a) One-half mile to two miles from nearest production.
(b) Over two miles from nearest production.
(c) Total wildcats (Nears and fars not distinguished until 1941).
* Figures in parentheses refer to number of producing wells included in total which had previously been completed as dry holes.
** Includes one gas well.

Permits to Drill Wells*

Summary by Years, 1943-1948

and by Months, January 1949 - August 1950

	Wildcat	Pool	SWD	Structure Tests	Wells Reworked: Wildcat	Wells Reworked: Pool	Wells Reworked: Other	Secondary Recov.: Water Input	Secondary Recov.: Gas, Air Inputs	Total
1943	557	1,323	37	20	42	192	24	39	135	2,369
1944	674	1,581	27	60	37	205	142	54	23	2,803
1945	524	1,450	19	53	29	170	150	112	7	2,514
1946	705	1,732	15	102	15	98	79	82	18	2,846
1947	589	1,615	8	126	21	109	106	155	3	2,732
1948	727	2,107	8	185	5	85	101	509	1	3,728
1949										
Jan.	43	126	0	6	0	6	2	22	2	207
Feb.	39	92	0	1	3	8	0	3	0	146
Mar.	37	111	2	0	0	5	1	2	1	159
Apr.	72	200	0	0	2	2	15	26	1	318
May	65	163	0	0	1	6	88	10	0	333
June	69	217	7	1	0	7	2	2	1	306
July	79	216	1	0	1	4	4	19	0	324
Aug.	76	189	4	1	1	9	0	4	0	284
Sept.	77	182	2	6	2	5	40	5	0	319
Oct.	114	234	4	0	5	12	5	30	0	404
Nov.	90	203	3	0	2	7	4	15	0	324
Dec.	110	222	3	5	2	7	26	15	0	390
	871	2155	26	20	19	78	187	153	5	3514
1950										
Jan.	52	101	2	0	1	1	8	23	1	189
Feb.	42	81	0	0	0	4	17	70	0	214
Mar.	37	130	0	2	2	6	6	0	0	183
Apr.	59	230	0	0	1	5	7	30	0	332
May	94	193	1	13	1	6	7	13	0	328
June	83	223	1	24	1	8	4	11	0	355
July	121	274	0	23	4	9	12	38	0	481
Aug.	66	235	3	22	1	6	14	11	0	358

* Permits to drill are issued by the Dept. of Mines & Minerals, Springfield, Ill.

Wells in the New Pools*, August 29, 1950 (a)

County and Pool	Producing Wells	Abandoned Wells	Dry Holes	Drilling Wells	Locations
Bond: Beaver Creek North	2	0	0	1	1
Sorento	2	5	3	0	0
Woburn	26	2	5	1	0
Woburn South	25	1	5	4	1
Bond, Clinton: Beaver Creek	7	3	5	1	0
Bond, Montgomery: Panama	10	0	4	0	0
Christian: Assumption	4	0	0	0	0
Assumption North	125	2	8	2	0
Edinburg	1	0	0	0	0
Mt. Auburn	2	2	5	0	0
Clark: Weaver	18	1	4	2	0
Westfield East	7	0	12	1	0
Clay: Bible Grove South	2	0	6	0	0
Clay City North	14	2	8	0	0
Clay City West	15	2	8	0	0
Flora	22	9	17	0	0
Flora South	2	1	4	0	0
Iola South	2	0	1	1	0
Kenner	42	2	10	0	0
Kenner North	28	4	7	1	0
Kenner West	30	0	5	0	0
Oskaloosa	28	0	8	4	2
Passport	45	3	19	0	0
Riffle	5	0	4	0	0
Sailor Springs Central	1	0	1	0	0
Sailor Springs East	5	4	3	0	0
Stanford	15	2	12	0	0
Stanford South	17	2	4	0	0
Stanford West	2	1	2	0	0
Toliver East	4	0	8	0	0
Xenia	1	0	5	0	0
Clay, Effingham: Sailor Springs Cons.	568	48	177	3	2
Iola Consolidated	149	52	41	0	0
Clay, Wayne, Richland, Jasper:					
Clay City-Noble Consolidated	2309	554	669	14	1
Clinton: Bartelso South	2	0	2	0	0
Bartelso West	2	5	4	0	0
Beaver Creek South	14	2	6	1	1
Boulder	29	7	10	0	0
Carlyle North	29	0	16	2	0
Centralia West	6	3	9	0	0
Hoffman	24	26	9	0	0
Huey	0	3	0	0	0
Keyesport	7	0	5	1	0
Posey	1	1	4	0	0
Sandoval West	1	0	3	0	0
Shattuc	25	2	19	0	0
Clinton, Marion: Centralia	513	482	81	0	0

(a) For alphabetical list of oil and gas fields in Illinois, see page 69.

Wells in the New Pools*, August 29, 1950 (Continued)

County and Pool	Producing Wells	Abandoned Wells	Dry Holes	Drilling Wells	Locations
Coles: Mattoon	380	38	73	0	0
Westfield North	1	1	2	0	0
Crawford: New Bellair	1	1	4	0	0
Cumberland: Hidalgo North	1	0	1	0	0
Cumberland, Effingham: Lillyville	8	0	7	0	0
Edgar: Dudley	61	2	28	0	0
Elbridge	34	0	7	1	0
Inclose	2	2	1	1	0
Edwards: Albion East	24	4	18	0	0
Bone Gap	11	9	6	0	0
Bone Gap South	11	1	3	3	0
Browns South	1	1	7	0	0
Ellery North	1	1	0	0	0
Ellery South	4	1	5	0	0
Maplegrove	29	10	12	0	0
Maplegrove East	10	7	5	0	0
Maplegrove South	1	0	0	0	0
Mills Prairie	1	0	2	1	0
Mitchell	2	0	1	0	0
Parkersburg South	6	0	8	0	0
Samsville North	11	3	5	0	0
Edwards, Wabash: Browns	39	8	16	0	0
Edwards, Wayne: Bennington	41	4	7	0	0
Ellery	3	0	0	0	0
Edwards, White: Albion Consolidated	284	26	82	3	1
Effingham: Bible Grove North	3	3	3	0	0
Eberle	5	0	1	0	0
Elliottstown	1	0	1	0	0
Evers South	1	0	1	0	0
Hill	1	1	5	0	0
Mason	1	8	0	0	0
Fayette: Laclede	2	1	0	0	0
St. James	150	39	18	1	0
St. Paul	11	3	4	0	0
Fayette, Effingham: Loudon	1962	207	202	7	2
Franklin: Akin	13	1	12	1	0
Akin West	4	0	1	1	0
Benton	158	85	14	0	0
Benton North	39	4	17	1	0
Bessie	1	0	3	0	0
Ewing	7	1	9	0	0
Sesser	15	5	14	1	0
Taylor Hill	1	0	2	0	0
Thompsonville East	6	0	4	0	0
Thompsonville North	65	5	40	0	0
Valier	1	0	1	0	0
West Frankfort	63	1	38	0	0
Whittington	15	1	15	0	0
Whittington South	7	0	1	3	0
Whittington West	12	0	10	0	0

Wells in the New Pools*, August 29, 1950 (Continued)

County and Pool	Producing Wells	Abandoned Wells	Dry Holes	Drilling Wells	Locations
Gallatin: Ab Lake	2	0	1	0	0
Cottonwood	4	1	6	0	0
Inman	21	4	18	0	0
Inman East Consol.	271	13	48	4	1
Inman South	1	0	0	2	1
Inman West Consol.	93	9	35	3	1
Junction	17	1	11	0	0
Junction North	2	2	5	0	0
Omaha	35	4	20	2	0
Omaha East	11	0	2	0	0
Shawneetown	1	0	1	0	0
Shawneetown North	1	0	1	0	0
Hamilton: Adon South	7	0	1	2	0
Belle Prairie	10	1	10	0	0
Blairsville	33	6	10	8	0
Bungay Consolidated	84	5	31	2	0
Cantrell	13	1	3	1	0
Cantrell South	8	0	2	0	0
Dahlgren	7	35	9	0	0
Dale-Hoodville Cons.	374	83	61	0	0
Flannigan	1	0	0	1	0
Rural Hill	269	34	64	5	0
Rural Hill North	1	0	0	0	0
Rural Hill West	1	0	1	0	0
Thackeray	48	2	14	0	0
Walpole	82	2	34	1	0
Hamilton, Saline: West End	9	2	7	0	0
Jackson: Elkville	1	0	1	0	0
Jasper: Bogota	6	1	4	0	0
Bogota South	19	0	7	3	1
Hidalgo	1	2	2	0	0
Hunt City	1	0	0	0	0
Hunt City South	1	0	0	0	0
Newton	2	2	3	0	0
Ste. Marie	17	5	9	0	0
Ste. Marie East	1	3	1	0	0
Ste. Marie West	2	0	3	0	0
Willow Hill East	16	1	16	0	0
Jefferson: Belle Rive	4	1	6	0	0
Boyd	109	5	8	0	0
Coil West	12	3	4	0	0
Cravat	8	3	1	0	0
Divide	9	2	8	0	0
Divide East	33	3	17	1	0
Divide South	4	0	4	0	0
Divide West	43	3	5	0	0
Fitzgerrell	1	0	1	0	0
King	29	6	20	1	0
Markham City	13	6	9	0	0
Markham City West	30	1	9	0	0

Wells in the New Pools*, August 29, 1950 (Continued)

County and Pool	Producing Wells	Abandoned Wells	Dry Holes	Drilling Wells	Locations
Mt. Vernon	3	4	7	0	0
Nason	1	0	1	0	0
Roaches	2	11	7	0	0
Roaches North	33	1	4	0	0
Waltonville	3	1	6	0	0
Williams	14	1	3	0	0
Woodlawn	137	37	22	0	0
Jefferson, Marion: Dix	90	9	15	0	0
Jefferson, Wayne: Markham City North	10	5	6	0	0
Lawrence: Beman	15	6	2	0	0
Beman East	3	2	3	0	0
Helena	3	2	7	0	0
Ruark	19	3	22	1	0
Russellville (gas)	16	44	15	0	0
St. Francisville East	13	0	1	1	0
Sumner	2	0	5	0	0
Macoupin: Carlinville North	1	4	1	1	0
Plainview	1	0	4	0	0
Madison: Livingston	26	3	33	2	0
Livingston South	4	0	13	0	0
Marine	135	6	22	0	0
St. Jacob	44	10	5	0	0
Marion: Alma	2	2	4	0	0
Exchange	2	0	4	0	0
Iuka	1	2	3	0	0
Kinmundy	1	0	1	0	0
Milotus	13	1	2	0	0
Odin	29	0	6	0	0
Patoka	102	68	32	0	0
Patoka East	48	11	6	0	0
Raccoon Lake	32	0	4	0	0
Salem	2081	389	92	0	0
Tonti	82	11	12	1	0
Marion, Clinton: Fairman	16	14	17	1	0
Montgomery: Mt. Olive	2	5	5	0	0
Raymond	3	7	21	0	0
Morgan: Waverly (gas)	8	0	1	1	0
Perry: Craig	1	0	0	0	0
Tamaroa	2	2	3	0	0
Richland: Amity	2	2	6	0	0
Bonpas	6	1	5	0	0
Calhoun East	5	0	8	0	0
Calhoun North	1	1	3	0	0
Olney Consol.	64	24	41	0	0
Olney South	6	2	2	0	0
Parkersburg North	1	0	1	0	0
Passport South	2	0	3	0	0
Ritter	3	0	2	1	0

Wells in the New Pools*, August 29, 1950 (Continued)

County and Pool	Producing Wells	Abandoned Wells	Dry Holes	Drilling Wells	Locations
Schnell	2	2	7	0	0
Seminary	6	2	5	0	0
Stringtown	30	0	14	0	0
Stringtown East	1	0	2	0	0
Richland, Edwards: Parkersburg Cons.	135	19	28	1	0
Parkersburg West	6	2	6	0	0
Richland, Jasper: Dundas East	36	6	31	0	0
Richland, Wayne: Calhoun Consol.	78	12	34	0	0
Saline: Eldorado	2	1	1	0	0
Long Branch	1	0	1	4	1
Sangamon: Roby	1	0	0	0	0
Shelby: Clarksburg	1	1	2	0	0
Lakewood	11	1	4	0	0
Shelbyville	1	4	3	0	0
Stowardson	6	0	0	0	0
Wabash: Browns East	45	2	14	1	0
Friendsville Central	3	0	3	0	0
Friendsville North	7	4	11	2	0
Keensburg South	2	1	12	0	0
Lancaster Central	8	5	6	0	0
Lancaster East	2	0	7	0	1
Lancaster South	3	3	5	0	0
Lexington	9	1	12	0	0
Maud Consol.	127	22	93	2	1
Maud North Consol.	209	10	62	5	0
Mt. Carmel	307	93	67	3	0
Rochester	29	5	11	0	0
Wabash, Edwards: Berryville Cons.	9	8	18	0	0
Wabash, Lawrence: Lancaster	73	15	31	0	0
Washington: Cordes	123	19	14	0	0
Dubois	6	12	6	0	0
Dubois West	1	0	3	0	0
Irvington	76	13	10	0	0
McKinley	13	4	9	0	0
Richview	1	0	5	0	0
Wayne: Barnhill	36	42	15	1	0
Cisne North	9	2	5	0	0
Coil	13	4	10	0	0
Covington South	5	3	6	0	0
Ellery West	1	0	0	1	1
Fairfield	64	1	21	0	0
Fairfield East	1	0	2	0	0
Goldengate North	2	0	1	0	0
Goldengate West	1	0	2	0	0
Half Moon	11	1	6	5	1
Johnsonville Consol.	336	41	70	0	0
Johnsonville North	1	0	1	0	0
Johnsonville South	15	5	9	0	0
Johnsonville West	9	4	9	0	0

Wells in the New Pools*, August 29, 1950 (Continued)

County and Pool	Producing Wells	Abandoned Wells	Dry Holes	Drilling Wells	Locations
Keenville	32	3	13	0	0
Mayberry	3	4	8	0	0
Merriam	1	0	2	0	0
Mt. Erie North	4	3	13	0	0
Orchardville	1	0	1	0	0
Zenith	2	0	3	0	0
Zenith South	11	1	8	0	0
Wayne, Edwards: Massilon	3	0	3	0	0
Wayne, Hamilton: Aden Consolidated	77	14	23	0	0
Wayne, White: Goldengate Consolidated	88	33	39	2	1
White: Bend	1	0	1	0	0
Burnt Prairie South	1	0	1	0	0
Carmi North	3	0	7	0	0
Centerville	4	1	6	0	0
Centerville East	57	10	17	8	0
Concord	92	7	12	0	0
Concord Central	8	0	4	0	0
Concord East Consol.	8	0	2	0	0
Concord North	4	0	3	0	0
Concord South	2	2	7	0	0
Crossville	2	4	3	0	0
Enfield	2	0	4	0	0
Epworth	9	2	6	0	0
Epworth East	6	1	1	0	0
Herald North	4	0	2	0	0
Iron	51	21	15	0	0
Maunie North	35	6	12	0	0
Maunie South	96	18	27	4	0
New Harmony South	2	4	6	0	0
New Harmony South (Ind.)	6	0	1	0	0
New Haven Consol.	26	1	8	1	0
Stokes-Brownsville	164	25	41	0	0
Storms	141	38	25	2	0
Sumpter	4	1	6	1	0
Sumpter South	9	0	5	0	0
Trumbull	17	3	9	1	0
White, Edwards: Phillipstown Cons.	248	43	92	0	0
White, Gallatin: Herald	140	21	68	14	0
Herald East	36	1	26	1	0
Roland	182	24	53	1	0
White, Hamilton, Wayne: Mill Shoals	150	37	46	0	0
White, Wabash, Edwards:					
New Harmony-Keensburg Consolidated	1096	227	176	6	0
Williamson: Marion	1	0	0	0	0
	17,260	3,585	4,473	173	21

* Fields discovered since January 1, 1937, with the exception of those which have been abandoned. For names of abandoned pools, see page 69.

Illinois Completions and Production

Since January 1, 1936

	Completions°	Producing Wells	Production (Thousands of barrels) New Fields 1/	Old Fields 1,2	Total 3/
1936	93	52			4,445
1937	449	292	2,884	4,542	7,426
1938	2,536	2,010	19,771	4,304	24,075
1939	3,617	2,970	90,908	4,004	94,912
1940	3,755	3,080	142,969	4,678	147,647
1941	3,807	2,925	128,993	4,145	134,138
1942	2,017	1,179	101,837	4,753	106,590
1943	1,791	1,090(20)a/	77,581	4,675	82,256
1944	1,991	1,229(12)	72,946	4,467	77,413
1945	1,763	1,094(15)	70,839	4,371	75,210
1946	2,362	1,387(17)	70,174	5,123	75,297
1947	2,046	1,102(22)	61,455	5,004	66,459
1948	2,489	1,316(21)	59,623	5,185	64,808
1949					
January	148	80(1)	4,710	453	5,163
February	150	91(3)	4,402	439	4,841
March	142	82(3)	4,982	498	5,480
April	183	108(1)	4,778	470	5,248
May	235	125(4)	5,012	497	5,509
June	262	147(5)	4,876	493	5,369
July	286	158(1)	4,924	487	5,411
August	246	113(2)	5,124	527	5,651
September	246	121(2)	5,010	498	5,508
October	292	153(6)	4,993	497	5,490
November	252	130(1)	4,931	502	5,433
December	299	139(3)	4,911	569	5,480
	2,741	1,447(32)	58,653	5,930	64,583
1950					
January	176	99(5)	4,609	511	5,120
February	131	64(1)	4,360	466	4,826
March	144	57(1)	4,921	545	5,466
April	195	79	4,538	500	5,038
May	240	121(3)	4,733	556	5,289
June	273	134(2)	4,590	524	5,114
July	340	150(2)	4,868**	550*	5,418**
August	294	137(3)	4,863**	550*	5,413**

* Estimated by Illinois State Geological Survey.

** Estimated by Illinois State Geological Survey from Oil and Gas Journal Report.

1/ Production figures based on information furnished by oil companies and pipe line companies.

2/ Includes Devonian production at Sandoval and Bartelso.

3/ From the U. S. Bureau of Mines, except for the two latest months.

o Includes only oil and gas producers and dry holes.

a/ Figures in parentheses refer to number of producing wells included in total which had previously been completed as dry holes.

Stocks on hand of Crude Petroleum and Principal Refined Products a/

(In thousands of barrels)

Month (End of Month)	Year	Stocks of Crude Petroleum		Gasoline		Kerosene		Distillate Fuel Oil		Residual Fuel Oil	
		U.S.	Dist. No.2 b/	U.S.	Central Rfg. Dist. c/	U.S.	Central Rfg. Dist. c/	U.S.	Central Rfg. Dist. c/	U.S.	Central Rfg. Dist. c/
July	1944	223,503	71,270	80,502	18,400	11,799	2,241	38,335	5,389	50,589	4,157
July	1945	216,638	73,899	85,582	18,791	11,157	2,867	36,276	4,919	38,341	2,813
July	1946	224,351	78,903	87,778	17,241	16,403	2,917	46,439	7,178	45,446	4,767
July	1947	230,974	68,029	86,003	15,362	17,651	2,342	46,444	4,892	47,600	4,125
July	1948	223,124	68,215	98,839	20,611	20,958	3,933	58,725	8,856	58,431	5,399
July	1949	267,586	79,702	111,217	24,327	24,826	4,781	71,553	12,001	66,084	4,974
August	1949	260,585	78,260	104,879	22,821	25,490	5,327	76,037	13,045	66,843	4,142
September	1949	251,689	75,636	101,799	21,696	26,650	5,367	83,213	13,200	67,117	3,602
October	1949	250,809	72,582	103,287	21,880	27,609	5,822	90,643	14,257	68,673	4,458
November	1949	256,010	74,120	104,707	21,457	25,267	5,315	88,212	12,991	65,112	4,107
December	1949	253,356	73,377	111,521	22,797	20,888	4,109	75,207	10,511	60,193	3,625
January	1950	246,610	69,818	125,298	26,073	18,260	3,173	63,932	7,900	55,808	3,172
February	1950	243,750	68,765	132,796	27,577	16,126	2,526	52,206	6,373	47,828	2,147
March	1950	241,098	67,478	133,766	28,375	13,001	1,720	37,777	4,199	41,860	2,114
April	1950	244,498	68,821	128,057	26,890	13,383	1,968	37,530	4,186	39,979	2,468
May	1950	239,877	68,236	121,035	23,923	17,304	3,124	42,739	6,044	39,482	2,835
June	1950	242,287	67,831	114,074	22,948	21,117	4,204	53,679	8,278	40,124	3,533
July 29	1950	240,236 d/	e/	109,076	22,130	23,352	4,725	61,437	10,126	42,253	4,193

a/ U. S. Bureau of Mines, Monthly Petroleum Statements for July 1944 - June 1950.
b/ Includes the states of Illinois, Indiana, Kansas, Kentucky, Missouri, Michigan, Ohio, Oklahoma.
c/ Central Refining District is identical with the Bureau of Mines "Illinois, Indiana, Kentucky, etc." and comprises refineries in Illinois, Indiana, Kentucky, Michigan, Western Ohio and Wisconsin.
d/ U. S. Bureau of Mines.
e/ Not available.

ECONOMIC STATEMENT

Mineral Economics Section

Crude oil from Illinois is marketed in substantial quantities in both the Central Refining District and in the western part of the Appalachian Refining District (District #2). The table shows the ratio of production in Illinois to runs-to-stills and includes both the Central Refining District and District No. 2 of the Appalachian Refining District.

	Runs-to-stills Central and Appalachian (District No. 2) Refining Districts*	Production in Illinois Thousands of barrels	Illinois' Percent of Runs-to-stills
1949			
May	30,019	5,509	18.4
June	27,681	5,369	19.4
July	29,734	5,411	18.2
August	29,297	5,651	19.3
September	29,752	5,508	18.5
October	32,419	5,490	16.9
November	29,599	5,433	18.4
December	31,945	5,480	17.2
1950			
January	33,159	5,120	15.4
February	29,201	4,826	16.5
March	34,125	5,466	16.0
April	30,223	5,038	16.7
May	33,287	5,289	15.9
June	33,391	5,114	15.3
July	35,464	5,418**	15.3**

* U. S. Bureau of Mines Monthly Petroleum Statements.
** Estimated by Illinois State Geological Survey.

Shipments of Illinois Crude Petroleum
(Thousands of barrels)

	Ill.	Ind.	Ky.	Mich.	N.Y.	Ohio	Penn.	W.Va.
1949								
June	2,004	309	76	332	81	2,163	-	-
July	1,952	506	162	341	136	2,265	-	-
August	1,841	355	124	310	157	2,425	38	1
September	1,847	456	452	291	157	1,961	40	1
October	1,903	390	436	200	211	2,269	32	-
November	1,753	399	414	234	39	1,749	49	23
December	1,748	426	471	130	252	1,741	42	17
1950								
January	1,688	319	361	126	214	2,465	65	15
February	1,775	329	294	160	163	2,082	43	17
March	2,210	368	140	190	247	2,738	33	19
April	1,380	225	111	180	304	3,049	45	-
May	1,795	362	114	275	298	2,623	62	19
June	1,956	332	56	178	207	1,658	45	14

Crude Oil Production in the United States

(Calculated from weekly report of the Oil and Gas Journal)

	Production (Thousands of barrels) January-August, 1950	Daily Average Production for August (Thousands of barrels)	Per Cent of Total
Texas	510,936	2,464	43.9
California	210,855	888	15.8
Louisiana	131,432	575	10.3
Oklahoma	103,804	464	8.4
Kansas	69,463	303	5.4
Illinois	42,940	175	3.1
Wyoming	37,026	158	2.8
New Mexico	31,541	136	2.4
Mississippi	24,692	108	1.9
Arkansas	19,421	82	1.5
Eastern Fields	14,669	63	1.1
Colorado	14,646	62	1.1
Michigan	10,897	45	.8
Indiana	7,108	31	.6
Kentucky	6,431	28	.5
Montana	5,659	23	.4
Utah	756	4	-
Nebraska	439	3	-
Alabama	413	2	-
Florida	292	2	-
	1,243,420	5,616	100.0

ILLINOIS STATE GEOLOGICAL SURVEY
Urbana, Illinois

GEOLOGIC COLUMN FOR SOUTHERN ILLINOIS

System or Series	Group or Formation, and Lithology*
Pleistocene	Glacial drift and loess
Pliocene	Chert gravel
Eocene	Sand and clay } Southern tip of state
Paleocene	Sand and clay } Southern tip of state
Cretaceous	Sand and clay } Southern tip of state
Pennsylvanian	McLeansboro group - sh., ss., thin ls., and coal Carbondale group - sh., ls., ss., coal Tradewater group - ss., sh., and thin coal Caseyville group - ss., sh., and thin coal
Chester (Upper Mississippian) Series	Kinkaid - ls., sh. Degonia - ss. Clore - ls., sh., ss. Palestine - ss. Menard - ls., sh. Waltersburg - ss. Vienna - ls., sh. Tar Springs - ss. Glen Dean - ls., sh. Hardinsburg - ss. Golconda - ls., sh. Cypress - ss. Paint Creek - ls., sh., ss. Bethel - ss. Renault - ls., sh., ss. Aux Vases - ss.
Iowa (Lower Mississippian) Series	Ste. Genevieve } Levias - ls.; Rosiclare - ss.; Fredonia - ls. St. Louis - ls. Salem - ls. Warsaw - ls. } Osage group Keokuk - ls. } Osage group Burlington - ls. } Osage group Fern Glen - ls. } Osage group Kinderhook - sh., ls., ss.
Mississippian and Devonian	Chattanooga - New Albany sh.
Devonian	Limestone } (formations undifferentiated)
Silurian	Dolomite } (formations undifferentiated)
Ordovician	Maquoketa - sh. Kimmswick - ls. Plattin - ls. Joachim - ls. St. Peter - ss.
Pre-St. Peter	Unidentified

*ls. - limestone; ss. - sandstone; sh. - shale

Chart A

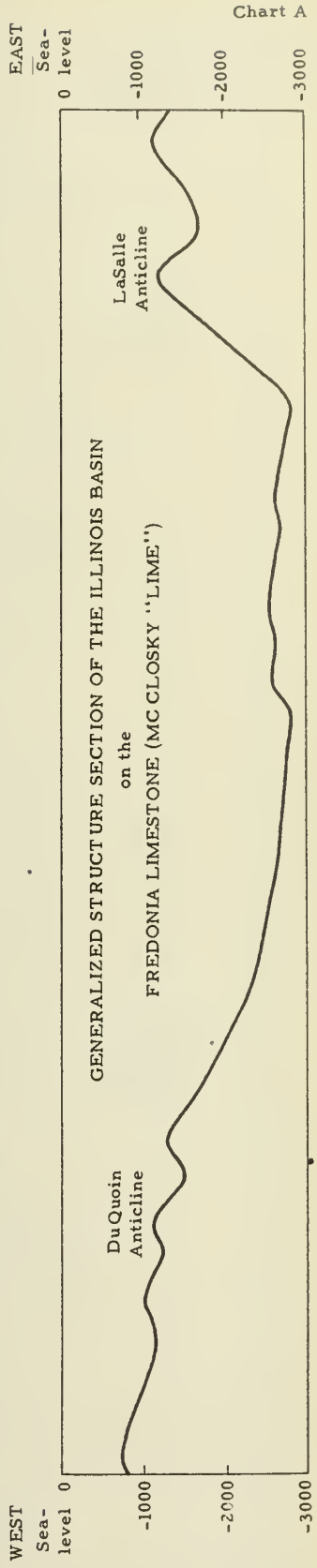

ILLINOIS STATE GEOLOGICAL SURVEY
Urbana, Illinois

Chart B

OIL AND GAS PRODUCING STRATA IN ILLINOIS

System or Series	Group or Formation	Producing Strata (Sandstone unless otherwise noted)	Pool: County	Approximate depth in feet
Pennsylvanian system	McLeansboro and Carbondale groups	Bellair 500	Bellair: Crawford, Jasper	560
		Upper gas sand	Casey: Clark	265
		Lower gas sand	Casey: Clark	310
		Casey	Casey: Clark	450
		Claypool	Johnson North: Clark	420
		Casey	Johnson North: Clark	465
		Upper Partlow	Johnson North: Clark	535
		Claypool	Johnson South: Clark	390
		Casey	Johnson South: Clark	450
		Upper Partlow	Johnson South: Clark	490
		Dykstra	Junction City: Marion	510
		Wilson	Junction City: Marion	610
		Pennsylvanian	Lawrence: Lawrence	290
		Shallow sand	Main: Crawford	510
		"	Martinsville: Clark	250
		Casey	Martinsville: Clark	500
		Upper Siggins	Siggins: Cumberland, Clark	370
		2nd and 3rd Siggins	Siggins: Cumberland, Clark	480
		Lower Siggins	Siggins: Cumberland, Clark	560
		Gas sand	Westfield: Clark, Coles, Edgar	280
		Pennsylvanian	York (1): Cumberland, Clark	590
	Tradewater and Caseyville groups	Several Sands	Albion Consol.: Edwards	1650-2100
		"	Allendale: Wabash, Lawrence	400-1500
		Robinson	Allison-Weger: Crawford	915
		"800"	Bellair: Crawford, Jasper	800
		Pennsylvanian	Benton: Franklin	1700
		"	Carlinville: Macoupin	380
		"	Carlinville North: Macoupin	440
		Biehl	Friendsville North: Wabash	1615
		Pennsylvanian	Gillespie-Benld gas (1): Macoupin	540
		"	Gillespie-Wyen: Macoupin	650
		Biehl	Grayville West: White, Edwards	1920
		Pennsylvanian	Herald: White, Gallatin	1060-1750
		"	Inclose: Edgar	340
		"	Inman: Gallatin	925
		"	Inman East Consol.: Gallatin	780
		"	Jacksonville gas (1): Morgan	330
		Lower Partlow	Johnson South: Clark	600
		Pennsylvanian	Junction: Gallatin	1430
		Petro	Junction City: Marion	610
		Pennsylvanian	Junction North: Gallatin	1565
		"	Keensburg South: Wabash	1145
		Biehl	Lancaster East: Wabash	1745
		Bridgeport	Lawrence: Lawrence, Crawford	800-950
		Buchanan	Lawrence: Lawrence, Crawford	1250
		Pennsylvanian	Litchfield (2): Montgomery	660
		"	Livingston: Madison	530
		Bartschi	Louden: Fayette, Effingham	1000
		Robinson	Main, Birds, etc.: Crawford	900-1000
		Biehl	Maud Consol.: Wabash	1720
		Pennsylvanian	Maunie South: White	1400
		Several Sands	Mt. Carmel: Wabash	1370-1520
		Pennsylvanian	Mt. Olive: Montgomery	600
		"	New Bellair: Crawford	1165
		Several Sands	New Harmony-Keensburg Consol.: White, Wabash, Edwards	720-1880
		Robinson	New Hebron: Crawford	940
		Biehl	Omaha: Gallatin	1335
		Pennsylvanian	Panama: Bond	575
		Several Sands	Phillipstown Consol.: White, Edwards	795-1900
		Pennsylvanian	Plainview: Macoupin	410
		"	Raymond: Montgomery	590
		"	Rochester: Wabash	1300
		"	Roland: White, Gallatin	x
		Buchanan	Ruark: Lawrence	1510
		Bridgeport	Russellville gas: Lawrence	760
		Buchanan	Russellville gas: Lawrence	1100

(1) Abandoned; (2) Abandoned, revived; (x) Undetermined

System or Series	Group or Formation	Producing Strata (Sandstone unless otherwise noted)	Pool: County	Approximate depth in feet
Pennsylvanian	Tradewater and Caseyville groups	Pennsylvanian	Spanish Needle Creek (1): Macoupin	300
		"	Staunton gas (1): Macoupin	460
		"	Waggoner: Montgomery	610
		Petro	Wamac: Marion, Clinton, Washington	720
		Pennsylvanian	Warrenton-Borton: Edgar, Coles	160
		"	Waverly: Morgan	255
		"	Westfield East: Clark	400
Chester (Upper Mississippian) series	Degonia	Degonia	Albion Consol.: Edwards	2125
		"	Herald: White, Gallatin	1920
		"	Inman East Consol.: Gallatin	1690
		"	Maunie South: White	1905
		"	New Harmony-Keensburg Consol.: White, Wabash, Edwards	1925
		"	New Harmony South (Ind.): White	1850
		"	Phillipstown Consol.: White, Edwards	1975
	Clore	Clore	Epworth: White	2100
		"	Inman East Consol.: Gallatin	1725
		"	New Harmony-Keensburg Consol.: White, Wabash, Edwards	1980
		"	Phillipstown Consol.: White, Edwards	2010
		"	Roland: White, Gallatin	x
	Palestine	Palestine	Inman: Gallatin	1750
		"	Inman East Consol.: Gallatin	1840
		"	Inman West: Gallatin	1915
		"	Maud Consol.: Wabash	1775
		"	Maunie South: White	2010
		"	Mt. Carmel: Wabash	1580
		"	New Harmony-Keensburg Consol.: White, Wabash, Edwards	2000
		"	New Harmony South (Ind.): White	1950
		"	Omaha: Gallatin	1700
		"	Phillipstown Consol.: White, Edwards	2050
		"	Stokes-Brownsville: White	2085
	Waltersburg	Waltersburg	Albion Consol.: Edwards	2365
		"	Allendale: Wabash, Lawrence	1540
		"	Bend: White	2350
		"	Grayville West: White, Edwards	2380
		"	Helena: Lawrence	1780
		"	Herald: White, Gallatin	x
		"	Herald East: White, Gallatin	2290
		"	Inman: Gallatin	1990
		"	Inman East Consol.: Gallatin	1980
		"	Inman North: Gallatin	x
		"	Iron: White	2270
		"	Junction: Gallatin	1770
		"	Maud Consol.: Wabash	1940
		"	Maunie South: White	2210
		"	Mt. Carmel: Wabash	1690
		"	New Harmony-Keensburg Consol.: White, Wabash, Edwards	2150
		"	New Harmony South: White	2250
		"	New Harmony South (Ind.): White	2120
		"	Phillipstown Consol.: White, Edwards	2280
		"	Rochester: Wabash	1940
		"	Roland: White, Gallatin	2150
		"	Samsville (1): Edwards	2430
		"	Storms: White	2230
		"	Sumpter South: White	2570
	Tar Springs	Tar Springs	Albion Consol.: Edwards	2450
		"	Allendale: Wabash, Lawrence	1610
		"	Benton: Franklin	2100
		"	Browns: Edwards, Wabash	2365
		"	Centerville East: White	2460
		"	Concord: White	2270
		"	Concord South: White	2300
		"	Cottonwood: Gallatin	2315
		"	Dale-Hoodville Consol.: Hamilton	2430
		"	Eldorado: Saline	2205
		"	Epworth East: White	2360

(1) Abandoned; (x) undetermined

Chart D

System or Series	Group or Formation	Producing Strata (Sandstone unless otherwise noted)	Pool: County	Approximate depth in feet
Chester (Upper Mississippian) series	Tar Springs	Tar Springs	Grayville West: White, Edwards	2445
		"	Herald: White, Gallatin	2260
		"	Herald East: White, Gallatin	2390
		"	Inman East Consol.: Gallatin	2080
		"	Inman North: Gallatin	2180
		"	Inman West: Gallatin	2175
		"	Iola Consol. (2): Clay, Effingham	1890
		"	Iron: White	2385
		"	Kenner: Clay	2200
		"	Maud Consol.: Wabash	1960
		"	Maunie South: White	2245
		"	Mt. Carmel: Wabash	1790
		"	New Harmony-Keensburg Consol.: White, Wabash, Edwards	2200
		"	New Harmony South: White	2350
		"	New Haven: White	2110
		"	New Haven North: White	2175
		"	Omaha: Gallatin	1900
		"	Phillipstown Consol.: White, Edwards	2290
		"	Roland: White, Gallatin	2240
		"	Sailor Springs Consol.: Clay	2340
		"	Stokes-Brownsville: White	2295
		"	Storms: White	2350
		"	Sumpter: White	2575
		"	Walpole: Hamilton	2465
		"	West Frankfort: Franklin	2060
	Glen Dean	Glen Dean	Sailor Springs Consol.: Clay	2390
	Hardinsburg	Hardinsburg	Albion Consol.: Edwards	2635
		"	Inman East Consol.: Gallatin	2135
		"	Inman North: Gallatin	2340
		"	Iron: White	2500
		"	Junction: Gallatin	2120
		"	Maud Consol.: Wabash	2115
		"	New Harmony-Keensburg Consol.: White, Wabash, Edwards	x
		"	New Haven: White	2250
		"	Stokes-Brownsville: White	2630
		"	Whittington: Franklin	2310
	Golconda	Jackson	Mt. Carmel: Wabash	2020
		Golconda	St. James: Fayette	1490
	Cypress	Cypress-Weiler	Akin: Franklin	2835
		"	Albion Consol.: Edwards	x
		"	Albion East: Edwards	2800
		"	Allendale: Wabash, Lawrence	1920
		"	Ava-Campbell Hill (1): Jackson	780
		Carlyle	Bartelso: Clinton	980
		Cypress-Weiler	Bartelso West: Clinton	930
		Bellair 900	Bellair: Crawford, Jasper	890
		Cypress-Weiler	Benton North: Franklin	2440
		"	Bible Grove Consol.: Clay, Effingham	2490
		"	Bible Grove North: Effingham	2535
		"	Bible Grove South: Clay	2500
		"	Bone Gap South: Edwards	2710
		"	Brown: Marion	1660
		"	Browns: Edwards, Wabash	2640
		"	Browns East: Wabash	2570
		"	Carmi North: White	2930
		Carlyle	Carlyle: Clinton	1030
		Cypress-Weiler	Centerville East: White	2915
		Stein	Centralia: Clinton, Marion	1200
		Cypress-Weiler	Clay City-Noble Consol.: Clay, Wayne, Richland, Jasper	2635
		"	Clay City North: Clay	2650
		"	Clay City West: Clay	2700
		"	Concord: White	2625
		"	Concord Central: White	2610
		"	Dale-Hoodville Consol.: Hamilton	2680
		"	Dubois: Washington	1185
		"	Dubois West: Washington	1180
		"	Eberle: Effingham	2475

(1) Abandoned; (2) Abandoned, revived; (x) Undetermined

System or Series	Group or Formation	Producing Strata (Sandstone unless otherwise noted)	Pool: County	Approximate depth in feet
Chester (Upper Mississippian) series	Cypress	Cypress-Weiler	Epworth East: White	2730
		Carlyle	Frogtown (1): Clinton	950
		Cypress-Weiler	Grayville West: White, Edwards	2870
		Upper Lindley	Greenville gas (1): Bond	930
		Cypress-Weiler	Herald: White, Gallatin	2660
		"	Hoffman: Clinton	1190
		"	Inman East Consol.: Gallatin	2390
		"	Inman North: Gallatin	2505
		"	Inman West: Gallatin	2500
		"	Iola Consol. (2): Clay, Effingham	2125
		"	Iron: White	2710
		"	Irvington: Washington	1380
		"	Kenner West: Clay	2570
		"	Langewisch-Kuester (1): Marion	1600
		Kirkwood	Lawrence: Lawrence, Crawford	1400
		Cypress-Weiler	Louden: Fayette, Effingham	1495
		"	Mattoon: Coles	1830
		"	Maud Consol.: Wabash	2300
		"	Maud North Consol.: Wabash	2500
		"	Maunie South: White	2560
		"	Mt. Carmel: Wabash	2025
		"	New Harmony-Keensburg Consol.: White, Wabash, Edwards	2570
		"	New Haven: White	2450
		"	Odin: Marion	1745
		"	Parkersburg Consol.: Richland, Edwards	2830
		"	Patoka: Marion	x
		"	Patoka East: Marion	1350
		"	Phillipstown Consol.: White, Edwards	2720
		"	Posey: Clinton	1100
		"	Richview: Washington	1520
		"	Roland: White, Gallatin	2570
		"	Rural Hill: Hamilton	2705
		"	St. James: Fayette	1580
		"	Sailor Springs Consol.: Clay	2590
		"	Sailor Springs East: Clay	2690
		"	Sandoval West: Clinton	1420
		"	Santa Fe (1): Clinton	955
		"	Shattuc: Clinton	1280
		Sparta Gas	Sparta (1): Randolph	850
		Cypress-Weiler	Stokes-Brownsville: White	2665
		"	Storms: White	2655
		"	Sumpter: White	2865
		"	Tamaroa: Perry	1130
		"	Thompsonville North: Franklin	2750
		"	Trumbull: White	2845
		"	Whittington: Franklin	2540
		"	Woodlawn: Jefferson	1800
	Paint Creek	Paint Creek	Albion East: Edwards	2910
		Stray	Benton North: Franklin	2595
		Paint Creek	Dale-Hoodville Consol.: Hamilton	2900
		"	Herald: White, Gallatin	x
		"	Iola Consol. (2): Clay, Effingham	2255
		Stray	Louden: Fayette, Effingham	1530
		Paint Creek	Maud Consol.: Wabash	2480
		Stray	Maunie North: White	2830
		Paint Creek	New Harmony-Keensburg Consol.: White, Wabash, Edwards	2670
		"	Parkersburg Consol.: Richland, Edwards	2955
		"	Passport South: Richland	2665
		"	Phillipstown Consol.: White, Edwards	2775
		"	Roland: White, Gallatin	2750
		"	Rural Hill: Hamilton	3040
		"	Shattuc: Clinton	1420
		"	Stokes-Brownsville: White	2800
	Bethel	Bethel or Benoist	Albion Consol.: Edwards	2960
		"	Albion East: Edwards	2920
		"	Allendale: Wabash, Lawrence	2010
		"	Alma: Marion	1945
		"	Assumption North: Christian	1045
		"	Ayers gas: Bond	940
		"	Beaver Creek: Bond	1120

(1) Abandoned; (2) Abandoned, revived; (x) Undetermined

Chart F

System or Series	Group or Formation	Producing Strata (Sandstone unless otherwise noted)	Pool: County	Approximate depth in feet
Chester (Upper Mississippian) series	Bethel	Bethel or Benoist	Beaver Creek South: Clinton	1140
		"	Benton North: Franklin	2600
		"	Bible Grove Consol: Clay, Effingham	2680
		"	Boulder: Clinton	1190
		"	Boyd: Jefferson	2050
		"	Browns: Edwards, Wabash	2785
		"	Browns South: Edwards	2850
		"	Centerville East: White	2990
		"	Centerville North (1): White	2990
		"	Centralia: Clinton, Marion	1355
		"	Centralia West: Clinton	1440
		"	Clarksburg: Shelby	1770
		"	Clay City-Noble Consol.: Clay, Wayne, Richland, Jasper	2800
		"	Cordes: Washington	1260
		"	Cravat: Jefferson	2070
		"	Crossville: White	2880
		"	Dale-Hoodville Consol.: Hamilton	2950
		"	Dix: Jefferson, Marion	1950
		"	Dix South (1): Jefferson	1950
		"	Dubois: Washington	1370
		"	Dubois West: Washington	1350
		"	Elkville: Jackson	2000
		"	Fairman: Marion, Clinton	1435
		"	Fitzgerrell: Jefferson	2760
		"	Flora: Clay	2785
		"	Friendsville Central: Wabash	2330
		"	Grayville West: White, Edwards	2990
		"	Herald: White, Gallatin	2790
		"	Hoffman: Clinton	1320
		"	Huey: Clinton	1260
		"	Inman North: Gallatin	x
		"	Iola Consol. (2): Clay, Effingham	2290
		"	Iola South: Clay	2420
		"	Iron: White	2850
		"	Irvington: Washington	1535
		"	Johnsonville Consol: Wayne	2950
		"	Kenner: Clay	2690
		"	Kenner North: Clay	2760
		"	Kenner West: Clay	2705
		"	LaClede (2): Fayette	2335
		"	Lakewood: Shelby	1690
		"	Lancaster: Wabash, Lawrence	2535
		"	Lancaster North: Wabash	2295
		Tracey	Lawrence: Lawrence, Crawford	1650
		Bethel or Benoist	Louden: Fayette Effingham	1550
		"	McKinley: Washington	1000
		"	Maud Consol.: Wabash	2400
		"	Maud North Consol.: Wabash	2560
		"	Maunie North: White	2825
		"	Maunie South: White	2735
		"	Miletus: Marion	2140
		"	Mt. Carmel: Wabash	2100
		"	New Harmony-Keensburg Consol.: White, Wabash, Edwards	2700
		"	New Harmony South: White	2820
		"	Parkersburg Consol.: Richland, Edwards	2930
		"	Parkersburg South: Edwards	2815
		"	Patoka: Marion	1420
		"	Patoka East: Marion	1470
		"	Phillipstown Consol.: White, Edwards	2810
		"	Roaches North: Jefferson	1930
		"	Roland: White, Gallatin	2760
		"	Ruark: Lawrence	2065
		"	St. Francisville: Lawrence	1840
		"	St. Francisville East: Lawrence	1750
		"	St. Paul: Fayette	1900
		"	Sailor Springs Consol.: Clay	2785
		"	Salem: Marion	1770
		"	Samsville North: Edwards	2900
		"	Sandoval: Marion	1540
		"	Stokes-Brownsville: White	2810
		"	Storms: White	2805
		"	Tonti: Marion	1940

(1) Abandoned; (2) Abandoned, revived; (x) Undetermined

System or Series	Group or Formation	Producing Strata (Sandstone unless otherwise noted)	Pool: County	Approximate depth in feet
Chester (Upper Mississippian) series	Bethel	Bethel or Benoist	Waltonville: Jefferson	2465
		"	Woburn: Bond	1020
		"	Woodlawn: Jefferson	1960
	Renault	Renault	Ab Lake: Gallatin	2735
		"	Albion Consol.: Edwards	3000
		"	Albion East: Edwards	2925
		"	Iola Consol. (2): Clay, Effingham	2320
		"	Sesser: Franklin	2690
	Aux Vases	Aux Vases	Ab Lake: Gallatin	2770
		"	Aden Consol.: Hamilton, Wayne	3175
		"	Aden South: Hamilton	3245
		"	Akin: Franklin	3120
		"	Albion Consol.: Edwards	3045
		"	Albion East: Edwards	3020
		"	Allendale: Wabash, Lawrence	2280
		"	Barnhill: Wayne	3225
		"	Belle Prairie: Hamilton	3250
		"	Beman: Lawrence	1805
		"	Beman East: Lawrence	1805
		"	Bennington: Edwards, Wayne	3140
		"	Benton North: Franklin	2685
		"	Bible Grove Consol.: Clay, Effingham	2795
		"	Bible Grove South: Clay	2750
		"	Blairsville: Hamilton	3280
		"	Bone Gap South: Edwards	3020
		"	Boyd: Jefferson	2130
		"	Browns South: Edwards	2955
		"	Bungay Consol.: Hamilton	3290
		"	Carmi North: White	3220
		"	Centerville East: White	3075
		"	Cisne North: Wayne	3050
		"	Clay City-Noble Consol.: Clay, Wayne, Richland, Jasper	2940
		"	Coil: Wayne	2920
		"	Coil West: Jefferson	2720
		"	Concord: White	2905
		"	Concord Central: White	2900
		"	Concord North: White	2950
		"	Cooks Mills (1): Coles	1820
		"	Dale-Hoodville Consol.: Hamilton	3020
		"	Divide East: Jefferson	2620
		"	Dix: Jefferson, Marion	2000
		"	Eldorado: Saline	2865
		"	Ellery: Edwards, Wayne	3240
		"	Ellery South: Edwards	3210
		"	Epworth East: White	3000
		"	Ewing: Franklin	2835
		"	Fairfield: Wayne	3200
		"	Fairfield East: Wayne	3180
		"	Flora: Clay	2875
		"	Gays: Moultrie	1935
		"	Goldengate Consol.: Wayne, White	3180
		"	Goldengate West: Wayne	3230
		"	Grayville West: White, Edwards	3070
		"	Herald: White, Gallatin	2920
		"	Herald East: White, Gallatin	2930
		"	Herald North: White	2900
		"	Inman: Gallatin	2745
		"	Inman East Consol.: Gallatin	2715
		"	Inman North: Gallatin	2815
		"	Iola Consol. (2): Clay, Effingham	2325
		"	Johnsonville Consol.: Wayne	3020
		"	Johnsonville South (2): Wayne	3060
		"	Johnsonville West (2): Wayne	2960
		"	Junction North: Gallatin	2725
		"	Keenville: Wayne	2980
		"	Kenner: Clay	2835
		"	Kenner North: Clay	2790
		"	King: Jefferson	2725
		"	Lakewood: Shelby	1720
		"	Lancaster: Wabash, Lawrence	x

(1) Abandoned; (2) Abandoned, revived; (x) Undetermined

Chart H

System or Series	Group or Formation		Producing Strata (Sandstone unless otherwise noted)	Pool: County	Approximate depth in feet
Chester (Upper Mississippian) series	Aux Vases		Aux Vases	Lawrence: Lawrence	1810
			"	Louden: Fayette, Effingham	1630
			"	Markham City North: Jefferson, Wayne	2945
			"	Markham City West: Jefferson	2905
			"	Mattoon: Coles	1900
			"	Maud Consol.: Wabash	2545
			"	Maunie North: White	2930
			"	Maunie South: White	2840
			"	Miletus: Marion	2200
			"	Mill Shoals: Wayne, White, Hamilton	3220
			"	Mt. Carmel: Wabash	x
			"	Mt. Erie North: Wayne	3110
			"	Mt. Vernon: Jefferson	2665
			"	New Harmony-Keensburg Consol.: White, Wabash, Edwards	2825
			"	New Haven: White	2715
			"	Phillipstown Consol.: White, Edwards	2880
			"	Roland: White, Gallatin	2880
			"	Rural Hill: Hamilton	3140
			"	Rural Hill West: Hamilton	3230
			"	Sailor Springs Consol.: Clay	2845
			"	Salem: Marion	1825
			"	Sesser: Franklin	2700
			"	Shawneetown: Gallatin	2650
			"	Shelbyville: Shelby	1860
			"	Stanford South: Clay	2960
			"	Stewardson: Shelby	1940
			"	Stokes-Brownsville: White	2890
			"	Storms: White	3015
			"	Thackeray: Hamilton	3360
			"	Thompsonville North: Franklin	3100
			"	Tonti: Marion	2010
			"	Trumbull: White	3170
			"	Walpole: Hamilton	3070
			"	West End: Hamilton, Saline	3140
			"	West Frankfort: Franklin	2710
			"	Whittington West: Franklin	2680
			"	Williams: Jefferson	2570
			"	Woodlawn: Jefferson	1975
			"	Xenia: Clay	2790
Iowa (Lower Mississippian) series	Ste. Genevieve	Levias member	"Lower Ohara lime"	Aden Consol.: Hamilton, Wayne	3265
			"	Akin West: Franklin	3050
			"	Albion Consol.: Edwards	3110
			"	Albion East: Edwards	3100
			"	Allendale: Wabash, Lawrence	2300
			"	Barnhill: Wayne	3370
			"	Benton North: Franklin	2745
			"	Bessie: Franklin	2895
			"	Bible Grove Consol.: Clay, Effingham	2880
			"	Blairsville: Hamilton	3335
			"	Bone Gap South: Edwards	3060
			"	Boyd: Jefferson	2230
			"	Browns: Edwards, Wabash	2965
			"	Calhoun Consol.: Richland, Wayne	3140
			"	Centerville East: White	3175
			"	Clay City-Noble Consol.: Clay, Wayne, Richland, Jasper	3020
			"	Coil West: Jefferson	2790
			"	Concord: White	2930
			"	Concord East: White	2895
			"	Crossville: White	3100
			"	Dale-Hoodville Consol.: Hamilton	3050
			"	Divide: Jefferson	2715
			"	Divide West: Jefferson	2680
			"	Dundas East: Richland, Jasper	2905
			"	Ewing: Franklin	x
			"	Goldengate Consol.: Wayne, White	3250
			"	Herald: White, Gallatin	2965
			"	Inman: Gallatin	2735
			"	Inman East Consol.: Gallatin	2795
			"	Inman West: Gallatin	2830
			"	Johnsonville Consol.: Wayne	3120

(x) Undetermined

System or Series	Group or Formation		Producing Strata (Sandstone unless otherwise noted)	Pool: County	Approximate depth in feet
Iowa (Lower Mississippian) series	Ste. Genevieve	Levias member	"Lower Ohara lime"	Johnsonville North: Wayne	3190
			"	Keensburg East (1): Wabash	2705
			"	Keensburg South: Wabash	2715
			"	Keenville: Wayne	3060
			"	King: Jefferson	2770
			"	Lancaster: Wabash, Lawrence	2665
			"	Lancaster Central: Wabash	2740
			"	Lancaster West: Edwards, Wabash	2855
			"	Lawrence: Lawrence	2020
			"	Maplegrove South: Edwards	3250
			"	Massilon: Wayne, Edwards	3250
			"	Massilon South (1): Edwards	3315
			"	Maud Consol.: Wabash	2610
			"	Maud North Consol.: Wabash	2845
			"	Mills Prairie: Edwards	2925
			"	Mill Shoals: White, Hamilton, Wayne	3320
			"	Mt. Carmel: Wabash	2320
			"	Mt. Vernon: Jefferson	2755
			"	New Harmony-Keensburg Consol.: White, Wabash, Edwards	2900
			"	Olney Consol.: Richland	3005
			"	Omaha East: Gallatin	2850
			"	Parkersburg Consol.: Richland, Edwards	3070
			"	Parkersburg West: Richland, Edwards	3220
			"	Passport: Clay	3000
			"	Phillipstown Consol.: White, Edwards	3015
			"	Roaches: Jefferson	2170
			"	Roland: White, Gallatin	3000
			"	Rural Hill: Hamilton	3175
			"	Sailor Springs Consol.: Clay	2945
			"	Stokes-Brownsville: White	3035
			"	Thackeray: Hamilton	3440
			"	West Frankfort: Franklin	2765
			"	Whittington West: Franklin	2800
		Rosiclare member	Rosiclare	Aden Consol.: Hamilton, Wayne	3300
			"	Aden South: Hamilton	3335
			"	Akin West: Franklin	3080
			"	Albion Consol.: Edwards	3130
			"	Albion East: Edwards	3125
			"	Allendale: Wabash, Lawrence	2300
			"	Alma: Marion	2085
			"	Assumption North: Christian	1165
			"	Barnhill: Wayne	3400
			"	Beman: Lawrence	1850
			"	Beman East: Lawrence	1860
			"	Benton North: Franklin	2800
			"	Berryville Consol.: Wabash, Edwards	2900
			"	Bible Grove Consol.: Clay, Effingham	2840
			"	Bible Grove North: Effingham	2835
			"	Blairsville: Hamilton	3365
			"	Bone Gap: Edwards	3230
			"	Browns: Edwards, Wabash	2975
			"	Bungay Consol.: Hamilton	3395
			"	Calhoun Consol.: Richland, Wayne	3160
			"	Calhoun North: Richland	3155
			"	Clay City-Noble Consol.: Clay, Wayne, Richland, Jasper	3030
			"	Clay City North: Clay	3010
			"	Coil West: Jefferson	2870
			"	Cooks Mills North: Coles	1780
			"	Dale-Hoodville Consol.: Hamilton	3060
			"	Divide East: Jefferson	2700
			"	Divide West: Jefferson	2700
			"	Dix: Marion, Jefferson	2100
			"	Dundas East: Richland, Jasper	2920
			"	Ellery North: Edwards	3320
			"	Elliottstown: Effingham	2730
			"	Evers South: Effingham	2650
			"	Goldengate Consol.: Wayne, White	3275
			"	Half Moon: Wayne	3340
			"	Herald: White, Gallatin	3005
			"	Hidalgo North: Cumberland	2650
			"	Hunt City: Jasper	2540

(1) Abandoned

Chart J

System or Series	Group or Formation		Producing Strata (Sandstone unless otherwise noted)	Pool: County	Approximate depth in feet
Iowa (Lower Mississippian) series	Ste. Genevieve	Rosiclare member	Rosiclare	Iola Consol. (2): Clay, Effingham	2400
			"	Johnsonville Consol.: Wayne	3150
			"	Kenner: Clay	2875
			"	King: Jefferson	2815
			"	Lancaster Central: Wabash	2800
			"	Lancaster East: Wabash	2660
			"	Lawrence: Lawrence	1850
			"	Mattoon: Coles	2000
			"	Maud Consol.: Wabash	2670
			"	Maud North Consol.: Wabash	2860
			"	Maunie North: White	3030
			"	Maunie South: White	2900
			"	Mill Shoals: White, Hamilton, Wayne	3345
			"	Mt. Carmel: Wabash	2350
			"	Nason: Jefferson	2790
			"	New Harmony-Keensburg Consol.: White, Wabash, Edwards	2910
			"	Parkersburg Consol.: Richland, Edwards	3100
			"	Passport: Clay	3005
			"	Passport South: Richland	3025
			"	Patoka: Marion	1560
			"	Phillipstown Consol.: White, Edwards	2960
			"	Riffle: Clay	2735
			"	Roaches: Jefferson	2190
			"	Roaches North: Jefferson	2120
			"	Roland: White, Gallatin	3020
			"	Rural Hill: Hamilton	3200
			"	Sailor Springs Central: Clay	3015
			"	Sailor Springs Consol.: Clay	2950
			"	Sailor Springs North: Clay	2985
			"	Salem: Marion	1950
			"	Sesser: Franklin	2835
			"	Stanford: Clay	3000
			"	Stanford West: Clay	2980
			"	Stokes-Brownsville: White	3070
			"	Stringtown: Richland	2990
			"	Toliver East: Clay	2815
			"	Tonti: Marion	2125
			"	Trumbull: White	3260
			"	Wakefield (1): Jasper	3125
			"	West Frankfort: Franklin	2810
			"	Whittington West: Franklin	2780
			"	Woodlawn: Jefferson	2205
		Fredonia member	McClosky "lime"	Aden Consol.: Hamilton, Wayne	3350
			"	Aden South: Hamilton	3385
			"	Akin: Franklin	3270
			"	Akin West: Franklin	3130
			"	Albion Consol.: Edwards	3140
			"	Albion East: Edwards	3155
			"	Allendale: Wabash, Lawrence	2300
			"	Amity: Richland	2960
			"	Barnhill: Wayne	3450
			"	Belle Prairie: Hamilton	3420
			"	Belle Rive: Jefferson	3085
			"	Beman East: Lawrence	1880
			"	Bennington: Edwards, Wayne	3240
			"	Bennington South (1): Edwards	3240
			"	Benton North: Franklin	2850
			"	Bible Grove Consol.: Clay, Effingham	2810
			"	Bible Grove North: Effingham	2875
			"	Blairsville: Hamilton	3425
			"	Bogota: Jasper	3110
			"	Bogota South: Jasper	3055
			"	Bone Gap: Edwards	3240
			"	Bone Gap South: Edwards	3055
			"	Bonpas: Richland	3125
			"	Browns: Edwards, Wabash	3000
			"	Bungay Consol.: Hamilton	3430
			"	Burnt Prairie South: White	3415
			"	Calhoun Consol.: Richland, Wayne	3180
			"	Calhoun North: Richland	3170
			"	Carmi (1): White	3150
			"	Centerville: White	3370

(1) Abandoned; (2) Abandoned, revived

System or Series	Group or Formation		Producing Strata (Sandstone unless otherwise noted)	Pool: County	Approximate depth in feet
Iowa (Lower Mississippian) series	Ste. Genevieve	Fredonia member	McClosky "lime"	Centerville East: White	3230
			"	Centralia: Clinton, Marion	1575
			"	Cisne North: Wayne	3170
			"	Clay City-Noble Consol.: Clay, Wayne, Richland, Jasper	3050
			"	Clay City North: Clay	3020
			"	Clay City West: Clay	3065
			"	Coil: Wayne	2970
			"	Coil West: Jefferson	2880
			"	Concord: White	2990
			"	Concord Central: White	2970
			"	Concord North: White	3035
			"	Covington South: Wayne	3310
			"	Crossville: White	3125
			"	Dahlgren: Hamilton	3300
			"	Dale-Hoodville Consol.: Hamilton	3075
			"	Divide: Jefferson	2750
			"	Divide East: Jefferson	2750
			"	Divide South: Jefferson	2870
			"	Divide West: Jefferson	2750
			"	Dundas East: Richland, Jasper	2950
			"	Eberle: Effingham	2820
			"	Eldorado: Saline	2945
			"	Elk Prairie (1): Jefferson	2735
			"	Ellery: Edwards, Wayne	3345
			"	Ellery North (2): Edwards	3420
			"	Ellery South: Edwards	3300
			"	Evers: Effingham	2660
			"	Ewing: Franklin	2970
			"	Exchange: Marion	2730
			"	Flora: Clay	2965
			"	Flora South: Clay	2985
			"	Goldengate Consol.: Wayne, White	3310
			"	Goldengate North: Wayne	3310
			"	Gossett (1): White	3080
			"	Grayville West: White, Edwards	3190
			"	Half Moon: Wayne	3355
			"	Herald: White, Gallatin	3010
			"	Hidalgo (1): Jasper	2600
			"	Hill: Effingham	2570
			"	Hoodville East (1): Hamilton	3365
			"	Hunt City South: Jasper	2435
			"	Ingraham (1): Clay	3100
			"	Inman East Consol.: Gallatin	2800
			"	Inman North: Gallatin	2870
			"	Inman West: Gallatin	2875
			"	Iola Consol. (2): Clay, Edwards	2425
			"	Iola South: Clay	2580
			"	Iola West (1): Clay	2495
			"	Iron: White	3060
			"	Iuka: Marion	2870
			"	Johnsonville Consol.: Wayne	3160
			"	Johnsonville North: Wayne	3250
			"	Johnsonville South (2): Wayne	3200
			"	Johnsonville West (2): Wayne	3105
			"	Keensburg East (1): Wabash	2710
			"	Keenville: Wayne	3100
			"	Kell (1): Jefferson	2625
			"	Kenner: Clay	2930
			"	Kenner North: Clay	2970
			"	Kenner West: Clay	2870
			"	King: Jefferson	2840
			"	Lancaster: Wabash, Lawrence	2690
			"	Lancaster Central: Wabash	2815
			"	Lancaster South: Wabash	2720
			"	Lancaster West: Edwards, Wabash	2860
			"	Lawrence: Lawrence, Crawford	1860
			"	Lexington: Wabash	2970
			"	Lillyville: Cumberland, Effingham	2425
			Oblong "sand"	Main: Crawford	1340
			McClosky "lime"	Maple Grove: Edwards	3270
			"	Maple Grove East (1): Edwards	3215
			"	Marcoe (1): Jefferson	2750
			"	Markham City: Jefferson	3070
			"	Markham City North: Jefferson, Wayne	3075

(1) Abandoned; (2) Abandoned, revived

Chart L

System or Series	Group or Formation		Producing Strata (Sandstone unless otherwise noted)	Pool: County	Approximate depth in feet
Iowa (Lower Mississippian) series	Ste. Genevieve	Fredonia member	McClosky "lime"	Markham City West: Jefferson	3035
			"	Mason: Effingham	2500
			"	Mattoon: Coles	2010
			"	Maud Consol.: Wabash	2630
			"	Maud North Consol.: Wabash	x
			"	Maunie North: White	3030
			"	Maunie South: White	2920
			"	Maunie West (1): White	3040
			"	Mayberry: Wayne	3350
			"	Mayberry North (1): Wayne	3335
			"	Merriam: Wayne	3370
			"	Miletus: Marion	2350
			"	Mill Shoals: White, Hamilton, Wayne	3440
			"	Mt. Carmel: Wabash	2360
			"	Mt. Erie North: Wayne	3245
			"	Mt. Vernon: Jefferson	2800
			"	New Harmony-Keensburg Consol.: White, Wabash, Edwards	2930
			"	New Harmony South: White	3010
			"	New Haven: White	2840
			"	Newton (2): Jasper	2950
			"	Newton North (1): Jasper	2855
			"	Newton West (1): Jasper	2990
			"	Olney Consol.: Richland	3050
			"	Olney South (2): Richland	3055
			"	Omega: Marion	2490
			"	Parkersburg Consol.: Richland, Edwards	3130
			"	Parkersburg North: Richland	3085
			"	Parkersburg West: Richland, Edwards	3250
			"	Passport: Clay	3020
			"	Phillipstown Consol.: White, Edwards	3000
			"	Ridgway (1): Gallatin	2840
			"	Rinard (1): Wayne	3145
			"	Roaches: Jefferson	2250
			"	Roaches North: Jefferson	x
			"	Roland: White, Gallatin	3050
			"	Rural Hill: Hamilton	3230
			"	Russellville: Lawrence	1560
			"	Ste. Marie: Jasper	2840
			"	Ste. Marie West: Jasper	2815
			"	Sailor Springs Consol.: Clay	3000
			"	Salem: Marion	1990
			"	Schnell: Richland	3000
			"	Seminary: Richland	3200
			"	Sesser: Franklin	2860
			"	Shawneetown North: Gallatin	3045
			"	Stanford: Clay	3030
			"	Stanford South: Clay	3090
			"	Stanford West: Clay	3035
			"	Stokes-Brownsville: White	3120
			"	Storms: White	3055
			"	Stringtown: Richland	3040
			"	Stringtown East: Richland	3010
			"	Sumner: Lawrence	2260
			"	Thackeray: Hamilton	3505
			"	Thompsonville (1): Franklin	3120
			"	Toliver (1): Clay	2790
			"	Toliver East: Clay	2840
			"	Tonti: Marion	2130
			"	Trumbull: White	3290
			"	Valier: Franklin	2715
			"	Walpole: Hamilton	x
			"	West Frankfort: Franklin	2825
			"	Whittington: Franklin	2870
			"	Whittington West: Franklin	2900
			"	Willow Hill East: Jasper	2645
			"	Woodlawn: Jefferson	2200
			"	Zenith: Wayne	2970
	St. Louis		St. Louis ls.	Ina (1): Jefferson	3000
			Martinsville "sand"	Martinsville: Clark	480
			St. Louis ls.	Salem: Marion	2100
			"	Whittington: Franklin	3080
	St. Louis-Salem		Westfield ls.	Westfield: Clark, Coles, Edgar	330

(1) Abandoned; (2) Abandoned, revived; (x) Undetermined

System or Series	Group or Formation	Producing Strata (Sandstone unless otherwise noted)	Pool: County	Approximate depth in feet
Iowa Series (Lower Miss.)	Salem	Salem ls.	Aden Consol.: Hamilton, Wayne	3735
		"	Barnhill: Wayne	3795
		"	Jacksonville gas (1): Morgan	330
		"	Main: Crawford	1815
		"	Salem: Marion	2160
	Osage group	Carper	Johnson North: Clark	1325
		"	Martinsville: Clark	1340
Devonian system		Devonian ls.	Assumption: Christian	2325
		"	Assumption North: Christian	2280
		"	Bartelso: Clinton	2420
		"	Bartelso South: Clinton	2470
		"	Boulder: Clinton	2630
		"	Centralia: Clinton, Marion	2870
		Hoing	Colmar-Plymouth: Hancock, McDonough	450
		Devonian ls.	Irvington: Washington	3090
		"	Louden: Fayette, Effingham	3000
		"	Main: Crawford	2795
		"	Martinsville: Clark	1550
		"	Patoka: Marion	2835
		"	Salem: Marion	3430
		"	Sandoval: Marion	2920
		"	Sorento (2): Bond	1850
		"	Tonti: Marion	3500
		"	Woodlawn: Jefferson	3700
Dev.-Sil.		Devonian-Silurian ls.	Collinsville (1): Madison	1300
			Waverly gas: Morgan	980
Silurian system		Silurian ls.	McKinley: Washington	2240
		"	Marine: Madison	1735
		"	Mt. Auburn: Christian	1890
		"	Pittsfield (Pike Co.) gas (1): Pike	270
Ordovician system		"Trenton" ls.	Centralia: Clinton	3930
		"	Craig: Perry	3650
		"	Dupo: St. Clair	700
		"	Martinsville (1): Clark	2680
		"	St. Jacob: Madison	2260
		"	Salem: Marion	4500
		"	Shattuc: Clinton	4055
		"	Waterloo (2): Monroe	410
		"	Westfield: Clark, Coles, Edgar	2260
		"	Woburn South: Bond	3170

(1) Abandoned; (2) Abandoned, revived

Revised May 1, 1949

Chart N

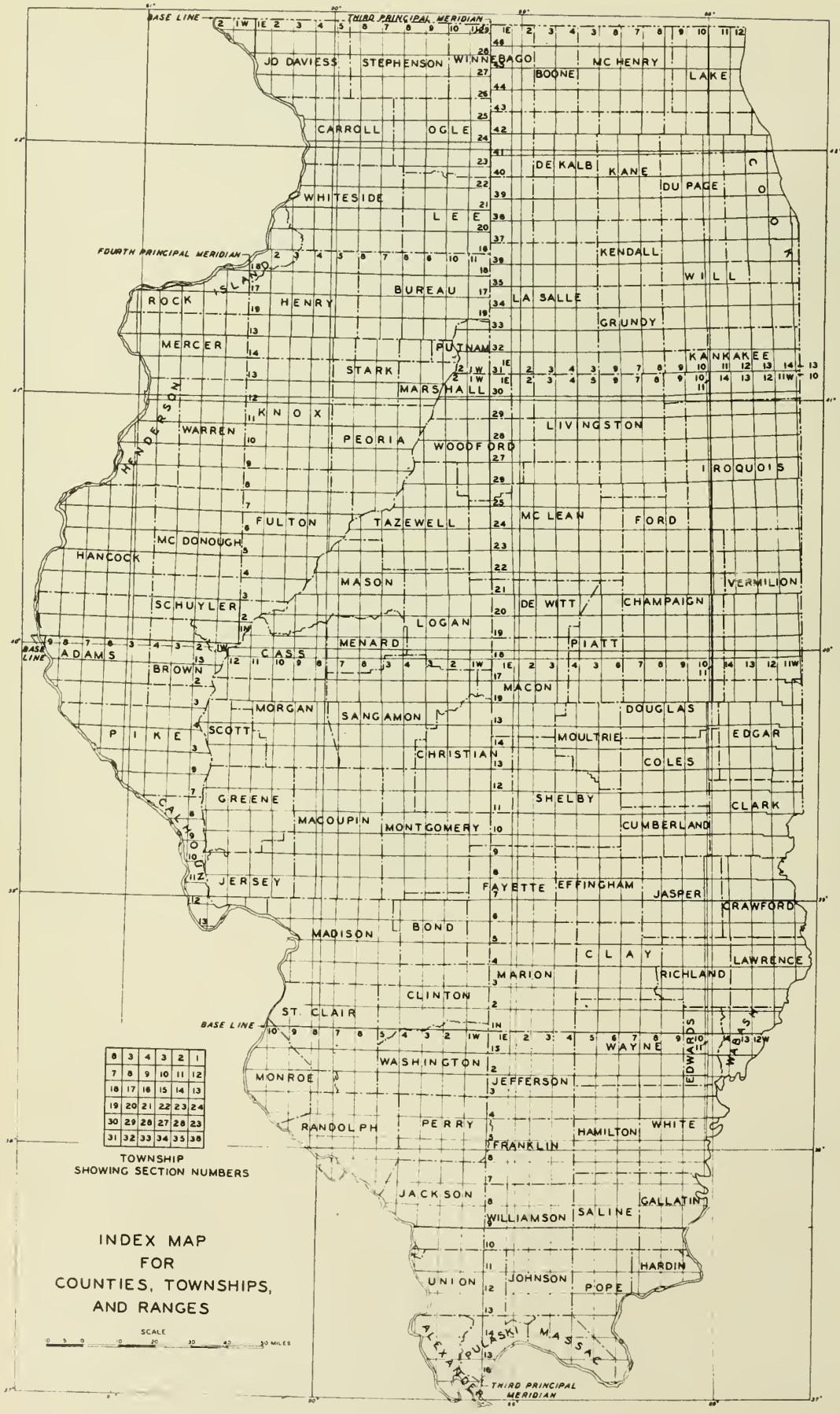
BASE LINE
THIRD PRINCIPAL MERIDIAN
FOURTH PRINCIPAL MERIDIAN
JO DAVIESS
STEPHENSON
WINNEBAGO
BOONE
MC HENRY
LAKE
CARROLL
OGLE
DE KALB
KANE
DU PAGE
COOK
WHITESIDE
LEE
KENDALL
WILL
ROCK ISLAND
HENRY
BUREAU
LA SALLE
GRUNDY
MERCER
PUTNAM
KANKAKEE
STARK
MARSHALL
HENDERSON
KNOX
WARREN
PEORIA
WOODFORD
LIVINGSTON
IROQUOIS
FULTON
TAZEWELL
MC LEAN
FORD
MC DONOUGH
HANCOCK
MASON
VERMILION
SCHUYLER
DE WITT
CHAMPAIGN
LOGAN
MENARD
PIATT
ADAMS
CASS
BROWN
MACON
MORGAN
SANGAMON
DOUGLAS
PIKE
SCOTT
MOULTRIE
EDGAR
CHRISTIAN
COLES
GREENE
SHELBY
CLARK
CALHOUN
MACOUPIN
MONTGOMERY
CUMBERLAND
JERSEY
FAYETTE
EFFINGHAM
JASPER
CRAWFORD
MADISON
BOND
CLAY
LAWRENCE
MARION
RICHLAND
CLINTON
ST. CLAIR
WAYNE
EDWARDS
WABASH
WASHINGTON
MONROE
JEFFERSON
RANDOLPH
PERRY
HAMILTON
WHITE
FRANKLIN
JACKSON
GALLATIN
WILLIAMSON
SALINE
HARDIN
UNION
JOHNSON
POPE
ALEXANDER
PULASKI
MASSAC
TOWNSHIP
SHOWING SECTION NUMBERS
INDEX MAP
FOR
COUNTIES, TOWNSHIPS,
AND RANGES
SCALE
MILES

DRILLING BY COUNTIES

WELLS COMPLETED BETWEEN AUGUST 3 AND AUGUST 29, 1950,

AND WILDCAT WELLS DRILLING ON AUGUST 29

(Abbreviations used in this report will be found on the last page.)
(Errata, old wells deepened, reconditioned old wells follow list of drilling wells.)

ADAMS COUNTY
1N, 6W, Camp Point Twp.
34, 147' from S. line, 2259' from W. line, SW. H. McClintock #1 Bruns. D&A 8-22-50 TD 1007' Devonian ls., top 825' Spd. 2-6-50 WF*

ALEXANDER COUNTY
16S, 2W, Goose Island Twp.
19, 235' from S. line, 310' from E. line, SW NE. Prindle & Vick #1 Petty. SD 1058' 8-29-50 Spd. 8-22-50 WF.

BOND COUNTY
4N, 2W, Tamalco Twp.
11, SW SW SE. E. G. Welker #1 H. Fox. D&A 8-29-50 TD 1247' Bethel ss., top 1242' Spd. 8-20-50. WF.

5N, 2W, Pleasant Mound Twp.
5, NE SE NE. J. L. Neary et al #1 Paul. LOC 8-29-50. WF.

6N, 2W, Mulberry Grove Twp.
16, 330' from N. line, 380' from E. line, NW SE. Miami Oper. Co. #2-A Mull. Comp. 8-15-50 IP 36 BOP & 26 BW TD 886' Cypress ss., top 876' Spd. 8-5-50 Woburn South Pool.

16, SE NW SE. Miami Oper. Co. #3 S. E. Mull. Comp. 8-29-50 IP 21 BOP & 6 BW TD 877' Cypress ss., top 870' Spd. 7-7-50 Shot 5 qts. marbles. Woburn South Pool.

16, SE SW NE. Miami Oper. Co. #4 S. E. Mull. D&A 8-29-50 TD 1188' Ste. Genevieve ls., top 1098' Spd. 7-26-50 Woburn South Pool.

16, 380' from S. line, 330' from W. line, SE SE. Miami Oper. Co. #1-A Stoecklin. Comp. 8-8-50 IP 30 BOP & 3 BW TD 869' Cypress ss., top 859' Spd. 7-16-50 Shot 5 qts. marbles. Woburn South Pool.

16, NW SE SE. Miami Oper. Co. #2 L. F. Stoecklin. Comp. 8-8-50 IP 20 BOP & 12 BW TD 876' Cypress ss., top 868' Spd. 7-12-50 Shot 5 qts. marbles. Woburn South Pool.

16, SE SE SE. Miami Oper. Co. #3 Stoecklin. Abandoned at 50' 8-22-50 Spd. 8-14-50 Woburn South Pool.

16, NE SE SE. Miami Oper. Co. #4 Stoecklin. D&A 8-22-50 TD 876' Cypress ss., top 860' Spd. 8-15-50 Woburn South Pool.

* Wildcat far - more than 2 miles from production.

BOND COUNTY (Continued)

6N, 2W, Mulberry Grove Twp.

16, 380' from S. line, 330' from W. line, SW SE. Miami Oper. Co. #1-A Volaski. Comp. 8-15-50 IP 18 BOP & 12 BW TD 879' Cypress ss., top 871' Spd. 7-26-50 Shot 5 qts. marbles. Woburn South Pool.

16, 330' from N. line, 380' from E. line, SW SE. Miami Oper. Co. #2-A Volaski. Comp. 8-22-50 IP 31 BOP & 19 BW TD 881' Cypress ss., top 873' Spd. 7-19-50 Shot 5 qts. marbles. Woburn South Pool.

16, 330' from E. line, 380' from S. line, SW SE. Miami Oper. Co. #3-A Volaski. Comp. 8-15-50 IP 41 BOP & 8 BW TD 875' Cypress ss., top 868' Spd. 7-22-50 Shot 5 qts. marbles. Woburn South Pool.

21, 330' from W. line, 360' from S. line, NW NE. L. L. Chevalier #2-A Kokorudz. D&A 8-22-50 TD 869' Cypress ss., top 863' Spd. 8-15-50 Woburn South Pool.

7N, 3W, LaGrange Twp.

29, NW NE NW. H. H. Derrington #1 Ellington. D&A (SO) 8-8-50 TD 944' Aux Vases ss., top 930' Spd. 7-6-50 WN** (Panama Pool).

30, NW NE SW. H. H. Derrington #1 Soltes. Comp. 8-8-50 IP Fl. 600,000 cu. ft. gas. Bethel ss., top 872' TD 899' PB 896' Spd. 6-28-50 Shot 5 qts. marbles. Panama Pool.

BOONE COUNTY

46N, 3E, Manchester Twp.

33, 1373' from N. line, 1008' from W. line, NW. Edward H. Myers #1 Krupke. WOC 8-29-50 Spd. 5-9-50 WF.

CHRISTIAN COUNTY

14N, 1E, Prairieton Twp.

23, SW SE SW. Collins Bros. #1 F. Simpson. D&A (CDU)*** 8-29-50 Spd. 7-13-50 WF.

CLARK COUNTY

9N, 13W, Orange Twp.

7, 330' from N. line, 795' from E. line, NE SW. F. Zakowski #1 V. Seaton. D&A 8-22-50 TD 575' Pennsylvanian ss., top 560' Spd. 7-30-50 Shot 40 qts. Martinsville Pool.

18, NW NE NE. B. Goodman #1 I. Smith. D&A 8-29-50 TD 490' Pennsylvanian ss., top 475' Spd. 6-28-50 Shot 20 qts. Johnson North Pool.

9N, 14W, Johnson Twp.

15, SE NE SW. T. C. Teter #1 Higginbotham. D&A 8-29-50 TD 625' Spd. 8-14-50 Johnson South Pool.

22, NW NE NW. B. Shapiro #1 Loftis. D&A 8-15-50 TD 652' Spd. 8-7-50 Johnson South Pool.

23, NE NW NW. H. W. Gehl #5 Thompson. D&A (SO) 8-15-50 TD 600' Pennsylvanian ss., top 385' Spd. 6-9-50 Shot 20 qts. Johnson South Pool.

** Wildcat near - from 1/2 to 2 miles from production.

*** Completion data unreported; will be given when available; not included in total completions for month.

CLARK COUNTY (Continued)

9N, 14W, Johnson Twp.

26, 330' from S. line, 400' from W. line, SW SE. G. Gallatin #1 Crandall. Comp. 8-22-50 IP 6 BOP & 2 BW TD 577' Pennsylvanian ss., top 553' Spd. 7-17-50 Shot 60 qts. Johnson South Pool.

10N, 12W, Anderson Twp.

27, 990' from S. line, 1000' from E. line, SE SE. Lynn Oil & Gas Co. & Collins Bros. #1 A. English. TD 2700' 8-29-50 Spd. 5-26-50 WF.

10N, 13W, Martinsville Twp.

31, 983' from S. line, 330' from W. line, SE NW. B. C. Blades #1 Morgan. Comp. 8-15-50 IP 2 1/2 BO & 3 BW TD 1413' Carper ss., top 1365' Spd. 9-9-49 Shot 90 qts. Martinsville Pool.

10N, 14W, Casey Twp.

25, SE NW SW. F. A. Bridge #1 L. Callahan. D&A 8-22-50 TD 1415' Carper ss., top 1346' Spd. 7-27-50 Johnson North Pool.

36, SW SE SE. J. Lehwald #2 McFarland. D&A 8-8-50 TD 498' Spd. 7-20-50 Martinsville Pool.

11N, 10W, Wabash Twp.

17, SE NW SE. W. W. Dayton #2 Robinson. MIRT 8-29-50 WN (Weaver Pool).

29, 330' from S. line, 528' from W. line, NW NW. Schafer & Granholm #3 Machlan. Comp. 8-15-50 IP 45 BOP & F. TD 2018' Devonian ls., top 2014' Spd. 7-19-50 Acidized 350 gals. Weaver Pool.

30, 330' from S. line, 412' from E. line, SW NE. W. W. Dayton #1-A Hewitt. Comp. 8-15-50 IP 30 BOP TD 2086' Devonian ls., top 2055' Spd. 7-27-50 Acidized 350 gals. Weaver Pool.

30, 430' from S. line, 181' from E. line, SW NE. W. W. Dayton #2 M. Lee. Comp. 8-8-50 IP 28 BOP TD 2050' Devonian ls., top 2016' Spd. 3-19-50 Acidized 250 gals. Weaver Pool.

11N, 12W, Marshall Twp.

1, SW SW NE. W. E. Camp #1 Hall. D&A (CDU) 8-29-50 Spd. 8-21-50 WF.

12N, 10W, Wabash Twp.

30, SE NE NE. F. B. Cline #1 H. Stoelting. D&A 8-15-50 TD 1337' Salem ls., top 1212' Spd. 7-20-50 WF.

12N, 12W, Douglas Twp.

27, 165' from S. line, 330' from E. line, NE NE. F. B. Cline #1 L. Wilson. D&A 8-8-50 TD 2311' Devonian ls., top 2268' Spd. 7-19-50 WF.

12N, 14W, Westfield Twp.

34, 400' from N. line, 400' from E. line, NE SW. W. H. Garner #5 Barbee. D&A (SO) 8-22-50 TD 408' Pennsylvanian ss., top 370' Spd. 6-29-50 Shot 100 qts. Westfield Pool.

CLAY COUNTY

2N, 5E, Xenia Twp.

2, NW NE SE. Sohio #1 R. Fleming et al. POP 8-29-50 Spd. 8-7-50 WN (Kenner Pool).

CLAY COUNTY (Continued)

3N, 5E, Songer Twp.

3, NW NW NE. F-B Drilling Co. #4 R. Harrell. Comp. 8-15-50 IP 20 BOP & 15 BW TD 2690' Bethel ss., top 2682' Spd. 6-21-50 Shot 15 qts. Oskaloosa Pool.

3, NE NW SW. Ohio Oil #1 E. H. Wheeler. D&A 8-8-50 TD 2922' St. Louis ls., top 2879' Spd. 7-27-50 Oskaloosa Pool.

4, SE NE NE. F. H. Brown #1 L. Anderson. D&A 8-22-50 TD 2815' Ste. Genovieve ls., top 2737' Spd. 8-10-50 Oskaloosa Pool.

3N, 7E, Stanford Twp.

9, 355' from S. line, 330' from E. line, NE NW. MacGregor & Harrell #1 H. Hardy D&A 8-29-50 TD 3003' Ste. Genevieve ls., top 2936' Spd. 8-15-50 Sailor Springs Cons. Pool.

31, NE SE NE. Superior #1 M. Klein. RURT 8-29-50 WN (Stanford West Pool).

4N, 5E, Oskaloosa Twp.

11, NE SW NW. George & Wrather & Aurora #1 J. O. Webb. Tstg. 8-29-50 Spd. 8-15-50 WN (Iola South Pool).

27, NE SE SW. George & Wrather et al #3 J. B. Ruckman. D&A 8-15-50 TD 2648' Bethel ss., top 2628' Spd. 8-2-50 Oskaloosa Pool.

27, SE SE SE. Texas #2 E. Gammon "B". Comp. 8-29-50 IP 55 BOP & 3 BW TD 2609' Bethel ss., top 2586' Spd. 8-4-50 Shot 40 qts. Oskaloosa Pool.

34, NE NE NE. Texas #3 E. Gammon Unit. Comp. 8-8-50 IP 100 BOP & 1 BW TD 2609' Bethel ss., top 2585' Spd. 7-12-50 Shot 30 qts. Oskaloosa Pool.

34, SE NE NE. Texas #4 E. Gammon Unit. Comp. 8-8-50 IP 45 BOP & 1/2 BW. TD 2605' Bethel ss., top 2578' Spd. 7-11-50 Shot 20 qts. Oskaloosa Pool.

34, SW NW NE. Texas #4 R. L. Harrell "B". Comp. 8-15-50 IP 71 BOP & 1 BW TD 2612' Bethel ss., top 2592' Spd. 7-21-50 Shot 30 qts. Oskaloosa Pool.

35, SW NW NW. Texas #2 E. Pursell. Comp. 8-22-50 IP 20 BOP & 1 BW TD 2600' Bethel ss., top 2587' Spd. 7-27-50 Shot 20 qts. Oskaloosa Pool.

35, NW NW NW. Texas #3 N. Pursell. Comp. 8-29-50 IP 27 BOP & 3 BW TD 2608' Bethel ss., top 2592' Spd. 8-2-50 Shot 40 qts. Oskaloosa Pool.

4N, 7E, Hoosier Twp.

23, NW SW SW. W. Duncan #1 A. Andrews. Comp. 8-15-50 IP 12 BOP & 1 BW TD 2662' Cypress ss., top 2586' Spd. 5-6-50 Shot 50 qts. Sailor Springs Cons. Pool.

23, SW NW NW. M & W Drilling Co. #1 Odell. Comp. 8-8-50 IP 11 1/2 BOP TD 2604' Cypress ss., top 2585' Spd. 6-25-50 Shot 35 qts. Sailor Springs Cons. Pool.

CLINTON COUNTY

2N, 1W, Moridian Twp.

30, NE NW NE. L. P. Holst #1 Fruend. Drlg. 320' 8-29-50 Spd. 8-24-50 WN (Shattuc Pool).

CLINTON COUNTY (Continued)

2N, 3W, Wade Twp.

2, SW NE SE. L. K. Boyd #1 Schomaker. Comp. 8-15-50 IP 17 BOP & 3 BW TD 1070' PB 1050' Cypress ss., top 1039' Spd. 7-8-50 Shot 20 qts. Carlyle Pool.

11, SW NW NW. L. K. Boyd #1 Schroor. Comp. 8-15-50 IP 12 BOP & 1 BW TD 1070' PB 1060' Cypress ss., top 1058' Spd. 7-3-50 Shot 30 qts. Carlyle Pool.

3N, 1W, Eastfork Twp.

13, SW SE SE. J. W. Alexander et al #1 C. Kroitler. Comp. 8-29-50 IP 45 BOP & 2 BW TD 1470' Bethel ss., top 1468' Spd. 8-11-50 Shot 2 qts. marbles. Fairman Pool.

24, NE SW NE. Ryan Oil #1 Adams. D&A 8-22-50 TD 1473' Bethel ss., top 1470' Spd. 8-8-50 Fairman Pool.

24, NE NW NE. Ryan Oil #3 DuComb. Comp. 8-22-50 IP 50 BOP TD 1469' Bethel ss., top 1464' Spd. 7-27-50 Fairman Pool.

3N, 2W, Irishtown Twp.

7, 1650' from N. line, 1650' from W. line, NW. A. Schierman #1 Golder. Comp. 8-22-50 IP 4 BOP & 10 BW TD 1182' Bethel ss., top 1176' Spd. 6-22-50 Shot 8 qts. Beaver Creek South Pool.

17, 990' from N. line, 1040' from E. line, NE. E. J. Goldschmidt #4 Kruep. Comp. 8-22-50 IP 23 BOP & 3 BW TD 1189' Bethel ss., top 1179' Spd. 7-15-50 Shot 3 qts. Keyesport Pool.

3N, 3W, Wheatfield Twp.

2, NE SE NE. J. B. Finley #1 Godell. D&A 8-8-50 TD 1160' Lower Paint Creek ss., top 1118' Spd. 7-30-50 Beaver Creek Pool.

9, NW SE SW. H. J. Schlafly #1 A. Hemminghaus. D&A 8-15-50 TD 1160' Aux Vases ss., top 1152' Spd. 8-9-50 WF.

12, SW SW SW. T. M. Conroy et al #1 A. & K. Kneier. WOST 8-29-50 Spd. 8-12-50 WN (Carlyle North Pool).

12, SW SW SE. T. M. Conrey et al #2 K. Kneier. POP 8-29-50 Spd. 7-28-50 WN (Carlyle North Pool).

12, SE SW SW. T. M. Conrey et al #1 Ragland. POP 8-29-50 Spd. 8-6-50 WN (Carlyle North Pool).

14, SW NW NE. Ben Hess #1 Sohn. Drlg. 826' 8-29-50 Spd. 8-25-50 WN (Beaver Creek South Pool).

23, SE NE SE. P. P. Hughes #2 Hughes Est. Comp. 8-8-50 IP 27 BOP & 4 BW TD 1139' Bethel ss., top 1124' Spd. 7-6-50 Shot 14 qts. Carlyle North Pool.

24, NW SE SE. H. Luttrell #2 Seiffert. D&A 8-1-50 TD 1186' Cypress ss., top 1057' Spd. 7-27-50 Carlyle North Pool.

24, SE SW NE. E. F. Smith #3 Smith. D&A 8-22-50 TD 1173' Bethel ss., top 1160' Spd. 7-12-50 Carlyle North Pool.

CLINTON COUNTY (Continued)

3N, 3W, Wheatfield Twp.

26, NW NE NW. A. Wilson Corp. #2 Kruetemeyer. D&A 8-22-50 TD 1163' Bethel ss., top 1156' Spd. 8-9-50 Carlyle North Pool.

3N, 4W, St. Rose Twp.

26, SW NE SE. Ash Drlg. et al #1 Schotte. SD 490' 8-29-50 Spd. 8-15-50 WF.

COLES COUNTY

11N, 10E, Hutton Twp.

2, 400' from S. line, 330' from W. line, NE SW. A. M. Myers #1 Mann. SD 850' Spd. 11-16-49 WF.

12N, 8E, Lafayette Twp.

28, SW SW NE. C. W. Davey #1 F. Annis. D&A 8-29-50 TD 2233' Ste. Genevieve ls., top 2197' Spd. 7-9-50 WF.

CRAWFORD COUNTY

5N, 12W, Honey Creek Twp.

19, SE NE NE. Miami Oper. Co. #1 H. L. Mefford. D&A 8-8-50 TD 1753' Ste. Genevieve ls., top 1670' Spd. 7-28-50 Main Pool.

6N, 13W, Oblong Twp.

3, NE NW SE. Midwest Oil Co. #5 Lackey. D&A 8-29-50 TD 1003' PB 903' Pennsylvanian ss., top 875' Spd. 7-21-50 Shot 60 qts. Main Pool.

7N, 13W, Oblong Twp.

20, SW SW SW. W. S. Appling #1 Dart. D&A 8-8-50 TD 1804' Salem ls., top 1774' Spd. 4-29-50 Main Pool. Acidized 6500 gals.

8N, 12W, Prairie Twp.

30, SW SE SE. C. A. Baldwin #1 K. Swope. D&A (CDU) 8-29-50 Spd. 8-18-50 Main Pool.

CUMBERLAND COUNTY

9N, 9E, Greenup Twp.

21, SW SE NE. T. S. Doran et al #1 E. Fogleman. Fsg. 8-29-50 Spd. 7-31-50 WF.

9N, 11E, Crooked Creek Twp.

6, 440' from N. line, 1136' from E. line, SW. M. Partlow #1-A Richardson. D&A 8-15-50 TD 925' Pennsylvanian ss., top 597' Spd. 7-5-50 York Pool.

EDGAR COUNTY

12N, 11W, Elbridge Twp.

1, SW NW SW. Nat'l. Assoc. & Continental #5 H. S. Cockcroft. Comp. 8-15-50 IP 60 BOP TD 949' PB 948' McClosky ls., top 939' Spd. 7-29-50 Acidized 500 gals. Elbridge Pool.

1, NW SW NW. Nat'l. Assoc. & Continental #6 Mason-Cockcroft. Comp. 8-15-50 IP 71 BOP TD 985' McClosky ls., top 979' Spd. 7-25-50 Acidized 1000 gals. Elbridge Pool.

2, NE SE NE. Nat'l. Assoc. & Continental #5 Elliott-Lukken-Mason Comm. Comp. 8-8-50 IP 42 BOP TD 1010' McClosky ls., top 996' Spd. 7-21-50 Acidized 2000 gals. Elbridge Pool.

EDGAR COUNTY (Continued)

12N, 11W, Elbridge Twp.

2, NW SE SE. Nat'l. Assoc. & Continental #6 (B) W. I. Maddock. Comp. 8-29-50 IP 165 BOP & 5 BW TD 949' McClosky ls., top 929' Spd. 8-2-50 Acidized 1000 gals. Elbridge Pool.

2, SE NE SE. Nat'l. Assoc. & Continental #9 (B) W. I. Maddock. Comp. 8-22-50 IP 75 BOP TD 936' McClosky ls., top 923' Spd. 7-31-50 Acidized 2000 gals. Elbridge Pool.

12N, 12W, Symmes Twp.

1, SW NE NE. W. W. Dayton #1 Byron Curtis. LOC 8-29-50 WF.

12N, 13W, Grandview Twp.

5, 530' from N. line, 67' from E. line, NE. Wm. A. Fullenkamp #1 Schneider. D&A 8-29-50 TD 631' Salem ls., top 604' Spd. 7-24-50 Shot 20 qts. WN (Grandview Pool).

5, SE SW SE. C. H. Murdock #1 Bartmes. RUST 8-29-50 WF.

13N, 11W, Elbridge Twp.

16, 1600' from S. line, 330' from E. line, SE. B. F. Williams #1 Carrol Sizemore D&A 8-29-50 TD 1275' Salem ls., top 1170' Spd. 5-24-50 WF.

13N, 13W, Buck Twp.

3, 890' from S. line, 430' from E. line, SE SW. Caro Oil & Gas #4-A Hukill. Comp. 8-29-50 IP 5 BOP TD 435' Pennsylvanian ss., top 408' Spd. 8-15-50 Shot 30 qts. Dudley Pool.

3, NE NW NE. C. M. Faulkner #2 R. Stoneburner. D&A 8-29-50 TD 2997' St. Peter ss., top 2987' Spd. 5-22-50 Dudley Pool.

4, 1270' from N. line, 990' from W. line, NW SW. W. Henigman #1 M. Delap. Drlg. 65' 8-29-50 Spd. 8-28-50 WN (Dudley Pool).

14N, 13W, Buck Twp.

27, 330' from N. line, 430' from E. line, SW. Truman W. Drake #1 Lulu Newcomer. SD 450' 8-29-50 Spd. 9-19-49 WN (Dudley Pool).

EDWARDS COUNTY

1N, 10E, Salem Twp.

12, NW SW SW. Miracle & Stober #1 Biehl. D&A (CDU) 8-29-50 Spd. 8-23-50 Maplegrove East Pool.

12, NW NW SW. Miracle & Stober #1 J. A. Weir. Comp. 8-22-50 IP 58 BOP & 3 BW TD 3215' PB 2415' Waltersburg ss., top 2397' Spd. 7-25-50 Maplegrove East Pool. NEW PAY IN POOL.

12, NW SW NW. J. W. Rudy #1 Brown. Comp. 8-8-50 IP 50 BOP & 200 BW TD 3187' McClosky ls., top 3176' Spd. 7-9-50 Acidized 5000 gals. Maplegrove East Pool.

12, SE NW NW. J. W. Rudy #1 M. Koenocko. Comp. 8-8-50 IP 75 BOP & 2 BW TD 3211' McClosky ls., top 3202' Spd. 6-27-50 Acidized 5000 gals.
EXTENSION TO MAPLEGROVE EAST POOL.

EDWARDS COUNTY (Continued)

1N, 14W, Salem Twp.

8, 218' from S. line, 330' from W. line, SW NE. Cullum & Lawhead #3-A Koehler. D&A 8-22-50 TD 1416'. Pennsylvanian ss., top 1406' Spd. 8-14-50 Parkersburg South Pool.

8, SW SE NW. Tuley & Carter #1 T. V. Hanstrom. Comp. 8-22-50 IP 6 BOP & 15 BW TD 1412' Pennsylvanian ss., top 1405' Spd. 7-16-50 Shot 8 qts. Parkersburg South Pool.

8, NE SE SW. Wiser Oil Co. #1 Schmidt. D&A (SO) 8-22-50 TD 2837' Bethel ss., top 2823' Spd. 8-4-50 Parkersburg South Pool.

17, 330' from N. line, 328' from E. line, NE NW. C. & M. Production Co. #1 Clodfelter. D&A 8-22-50 TD 1430' Spd. 8-11-50 Parkersburg South Pool.

1S, 10E, Albion Twp.

24, SE SW NE. F. A. Noah #1 D. St. Ledger. Drlg. 2627' 9-29-50 Spd. 8-22-50 WN (Bone Gap Pool).

1S, 14W, Browns Twp.

31, 858' from S. line, 330' from W. line, SW SE. E. A. Obering #1 E. Lambert Cons. Comp. 8-15-50 IP 119 BOP TD 2282'. Waltersburg ss., top 2273' Spd. 7-11-50 Albion Cons. Pool.

2S, 14W, French Creek Twp.

21, SE SW SE. Ill. Mid-Continent #1 J. Garner. D&A 8-22-50 TD 3123' Ste. Genevieve ls., top 3011' Spd. 8-4-50 Albion East Pool.

28, NW NW NE. J. M. Zanetis #1 M. D. Cowling. Comp. 8-22-50 IP 197 BOP TD 3096' PB 3062' Rosiclare ls., top 3052' Spd. 7-13-50 Acidized 3000 gals. Albion East Pool.

3S, 10E, French Creek Twp.

1, SW NW NW. Calvert Drlg. & W. Duncan #1 Saxe Comm. Comp. 8-15-50 IP 108 BOP TD 2079' Biehl ss., top 2070' Spd. 7-27-50 Shot 20 qts. Albion Cons. Pool

3S, 10E, Dixon Twp.

2, SW SE NE. Calvert Drlg. & W. Duncan #5 O. R. Evans. Comp. 8-22-50 IP 97 BOP TD 1980' Biehl ss., top 1957' Spd. 8-4-50 Shot 20 qts. Albion Cons. Pool.

2, NE NE NE. Calvert Drlg. & W. Duncan #6 Evans. D&A (SO) 8-29-50 TD 2086' Biehl ss., top 2001' Spd. 8-19-50 Albion Cons. Pool.

3S, 14W, French Creek Twp.

7, NE NE NW. J. Buckman et al #1 V. C. Fieber Comm. D&A (SO) 8-8-50 TD 3159' Ste. Genevieve ls., top 3059'. Spd. 7-17-50 WN (Albion East Pool).

EFFINGHAM COUNTY

6N, 7E, Lucas Twp.

32, C N/2 SW NW. Shulman Bros. #2 Zander. Comp. 8-15-50 IP 100 BOP TD 2868' McClosky ls., top 2861' Spd. 7-21-50 Acidized 5000 gals. Sailor Springs Cons. Pool.

EFFINGHAM COUNTY (Continued)

6N, 7E, Lucas Twp.

32, NW SE NW. Shulman Bros. #3 Zander. Comp. 8-29-50 IP 35 BOP & 70 BW TD 2861' McClosky ls., top 2853'. Spd. 8-4-50 Acidized 5000 gals. Sailor Springs Cons. Pool.

7N, 7E, Bishop Twp.

12, NW NW SE. F. L. Runyon #1 W. F. Ludo. SD 120' 8-29-50 Spd. 8-24-50 WF.

8N, 4E, Moccasin Twp.

7, NW NW NE. Claypool Drlg. et al #1 J. W. Doty. D&A 8-8-50 TD 1600' Cypress ss., top 1575' Spd. 7-29-50 WN (Loudon Pool).

18, SW SW NW. Carter #2 Tipsword-Homan. D&A (SO) 8-8-50 TD 1566' Cypress ss., top 1536' Spd. 7-13-50 Shot 20 qts. Loudon Pool.

9N, 4E, Liberty Twp.

32, SE SE NW. J. Roznik #1 McKay-Engel Comm. D&A 8-22-50 TD 1723' Aux Vases ss., top 1695' Spd. 8-16-50 WN (Loudon Pool).

FAYETTE COUNTY

5N, 1W, Seminary Twp.

22, SW NE NW. Mark Twain Oil Co. #1 Sparks. TD 1585' 8-29-50 Spd. 7-30-50 WF.

6N, 2E, Otego Twp.

24, NE NW NW. F. E. Turner #1 R. W. Winters. D&A 8-15-50 TD 1800' Cypress ss., top 1746' Spd. 7-31-50 WN (St. James Pool).

6N, 3E, Wheatland Twp.

23, NE NW SE. L. B. Hoss #1 Stine. D&A 8-15-50 TD 2151' Ste. Genevieve ls., top 2099' Spd. 7-20-50 WF.

7N, 3E, Avena Twp.

10, NW NW SW. Carter #2 S. Bail. Comp. 8-29-50 IP 76 BOP & 14 BW TD 1558' Cypress ss., top 1533' Spd. 8-4-50 Shot 80 qts. Loudon Pool.

10, 330' from N. line, 495' from E. line, SE NW. Carter #3 L. C. Seibert. Comp. 8-15-50 IP 15 BOP & 42 BW TD 1592' PB 1584' Cypress ss., top 1530' Shot 80 qts. Loudon Pool.

10, SE SW NW. Carter #4 L. C. Seibert. Comp. 8-22-50 IP 120 BOP & 15 BW TD 1575' Cypress ss., top 1550' Spd. 7-26-50 Shot 80 qts. Loudon Pool.

10, SW SE NW. Carter #5 L. C. Seibert. Comp. 8-22-50 IP 42 BOP & 18 BW TD 1588' Cypress ss., top 1581' Spd. 8-4-50 Shot 30 qts. Loudon Pool.

33, SW SE NW. H. R. Lippitt #1 McClain. D&A 8-8-50 TD 1910' Ste. Genevieve ls., top 1889' Spd. 7-25-50 WN (Loudon Pool).

8N, 3E, Loudon Twp.

3, 1650' from S. line, 293' from W. line, NE. E. R. Jones #1 (2) M. B. Miller. D&A 8-22-50 TD 1553' Cypress ss., top 1538' Spd. 7-23-50 Shot 30 qts. Loudon Pool.

35, SE NE SE. Smith Oil Assoc. #9 Kuffel. Comp. 8-8-50 IP 130 BOP TD 1605' Cypress ss., top 1594' Spd. 7-19-50 Shot 20 qts. Loudon Pool.

FAYETTE COUNTY (Continued)

8N, 3E, Loudon Twp.

35, SW NE SE. Smith Oil Assoc. #10 Kuffel. Comp. 8-22-50 IP 100 BOP TD 1602' Cypress ss., top 1574' Spd. 7-26-50 Shot 50 qts. Louden Pool.

35, SE NE SW. A. Valter #10 Myers. Comp. 8-29-50 IP 130 BOP TD 1599' Cypress ss., top 1542' Spd. 8-4-50 Shot 90 qts. Louden Pool.

9N, 3E, Loudon Twp.

24, SW SE SE. A. Doty (R. J. Heathcock) #1 First State Bank. D&A 8-22-50 TD 1692' Bethel ss., top 1684' Spd. 8-14-50 WN (Louden Pool).

24, SE NE SE. A. Doty #1 C. Richards. D&A 8-29-50 TD 1602' Cypress ss., top 1588' Spd. 8-5-50 Shot 25 qts. WN (Louden Pool).

FRANKLIN COUNTY

5S, 1E, Goode Twp.

24, NW NE NW. Mark Twain Oil #1-A Webb. Drlg. 2700' 8-29-50 Spd. 8-20-50 WN (Sesser Pool).

5S, 2E, Barren Twp.

25, SW SE SW. W. I. Lewis #1 B. D. Jones. Comp. 8-22-50 IP 35 BOP & 39 BW TD 2845' PB 2765' Paint Creek ss. & Lower Ohara ls. Spd. 7-1-50 Acidized 6000 gals. Benton North Pool.

5S, 3E, Ewing Twp.

20, NW NW SW. W. I. Lewis #2 Whittington. Comp. 8-22-50 IP 70 BOP TD 2924' PB 2896' Rosiclare ss., top 2882' Spd. 7-16-50 Shot 51 qts. Whittington Pool.

21, SW SE SW. Minerva Oil #2 (3) Cook "A". D&A (SO) 8-8-50 TD 2561' Cypress ss., top 2554' Spd. 7-14-50 Shot 20 qts. Whittington Pool.

33, 990' from S. line, 777' from W. line, SE. W. Duncan #5 U. S. Coal & Coke. Comp. 8-8-50 IP 35 BOP & 6 BW TD 2951' PB 2600' Cypress ss., top 2589' Spd. 7-13-50 Whittington South Pool.

33, 330' from S. line, 117' from W. line, SE SE. W. Duncan #6 U. S. Coal & Coke. Comp. 8-15-50 IP 40 BOP & 1 BW TD 2587' Cypress ss., top 2567' Spd. 7-18-50 Whittington South Pool.

33, 330' from S. line, 543' from E. line, Sec. W. Duncan #8 U. S. Coal & Coke. D&A 8-8-50 TD 2601' Cypress ss., top 2551' Spd. 7-27-50 Whittington South Pool.

6S, 2E, Browning Twp.

23, 227' from S. line, 251' from W. line, SE SW. J. W. Menhall #2 Tiberend. D&A 8-8-50 TD 1850' Spd. 7-27-50 Benton Pool.

6S, 3E, Benton Twp.

4, 990' from N. line, 980' from W. line, Fract. NE. W. Duncan #7 U. S. Coal & Coke. Comp. 8-22-50 IP 22 BOP & 2 BW TD 2587' Cypress ss., top 2572' Spd. 7-26-50 Whittington South Pool.

FRANKLIN COUNTY (Continued)

7S, 3E, Frankfort Twp.

23, SE SE SE. Nation Oil #1-A Kerley. D&A 8-8-50 TD 3187' Ste. Genevieve ls., top 3016' Spd. 7-17-50 WF.

GALLATIN COUNTY

7S, 8E, Omaha Twp.

33, NE SE SE. I. Greene #1 Patton. Comp. 8-15-50 IP 18 BOP TD 640' PB 395' Pennsylvanian ss., top 352' Spd. 9-15-49 Shot 20 qts. Omaha Pool.

33, SE SE SE. I. B. Greene #2 Patton. Comp. 8-15-50 IP 46 BOP & 24 BW TD 404' Pennsylvanian ss., top 358' Spd. 10-27-49 Shot 20 qts. Omaha Pool.

33, SE NE SE. Hardin County Drlg. Co. #1 C. W. Patton. D&A 8-15-50 TD 416' Spd. 6-27-50 Omaha Pool.

8S, 8E, North Fork Twp.

1, SW SW NE. Coy Oil #2 (1) Davis. D&A 8-29-50 TD 2570' Cypress ss., top 2498' Spd. 8-5-50 WN (Omaha East Pool).

23, NE SE SE. Skiles Oil Corp. #1 M. Hennenberger. D&A 8-29-50 TD 2470' Barlow ls., top 2428' Spd. 8-15-50 WN (Ridgway Pool).

8S, 9E, Ridgway Twp.

1, NE SW SE. B. Kidd & W. Duncan #2 L. Downen. Comp. 8-8-50 IP 58 BOP TD 3012' PB 2170' Tar Springs ss., top 2158' Spd. 6-28-50 Inman West Cons. Pool.

1, NW SE SE. B. Kidd #5 W. E. Downen. Comp. 8-29-50 IP 35 BOP TD 2510' Tar Springs & Cypress ss. Spd. 7-24-50 Shot 50 qts. & 5 qts. marbles. Inman West Cons. Pool.

12, NE NW NE. W. Duncan #1 Barnett-Murphy Comm. Comp. 8-22-50 IP 45 BOP TD 2486' PB 2305' Tar Springs & Hardinsburg ss. Spd. 7-11-50 Shot 30 qts. Inman West Cons. Pool.

23, NW NW SW. Coy Oil #1 I. Greene. LOC 8-29-50 WN (Inman South Pool).

26, 380' from E. line, 330' from S. line, SW NE. Skiles Oil #1-A M. Abell. D&A 8-22-50 TD 919' Pennsylvanian ss., top 796' Spd. 7-29-50 WN (Inman Pool).

27, NE NE NE. Arnold Valter #1 L. B. Drone. Comp. 8-8-50 IP 35 BOP TD 2494' Cypress ss., top 2474' Spd. 6-30-50 Shot 40 qts. DISCOVERY WELL OF INMAN SOUTH POOL.

8S, 10E, New Haven Twp.

8, SE NE SW. Oil Management #1 Lightner-Carter. D&A 8-22-50 TD 2961' Ste. Genevieve ls., top 2802' Spd. 8-5-50 WN (Inman East Cons. Pool).

11, SE NW NE. Carter #17 Busiek-Crawford. Comp. 8-22-50 IP 171 BOP TD 2415' Waltersburg ss., top 1960' Spd. 6-29-50 Shot 149 qts. Inman East Cons. Pool.

12, NW SE SE. J. B. Buchman #1 C. G. Decker. Drlg. 2325' 8-29-50 Spd. 8-21-50 WN (Inman East Cons. Pool).

GALLATIN COUNTY (Continued)

8S, 10E, New Haven Twp.

21, SE NE SW. Oil Management #2 Fee. D&A 8-15-50 TD 2916' St. Louis ls., top 2902' Spd. 7-27-50 Inman East Cons. Pool.

9S, 9E, Gold Hill Twp.

3, SW SW NE. J. L. Crawford #1 Brugger. D&A 8-8-50 TD 2745' Aux Vases ss., top 2736' Spd. 5-23-50 Shot 20 qts. Junction North Pool.

HAMILTON COUNTY

3S, 5E, Dahlgren Twp.

22, NE SW SE. R. Bartmes #1 William Stone. D&A 8-8-50 TD 3375' St. Louis ls., top 3354' Spd. 7-26-50 Dahlgren Pool.

4S, 5E, Dahlgren Twp.

29, NE SW NE. E. H. Kaufman #1 McDonald. LOC 8-29-50 WF.

4S, 7E, Beaver Creek Twp.

15, SW NW SW. C. E. Brehm #4 Spruell. Comp. 8-29-50 IP 175 BOP TD 3465' PB 3350' Aux Vases ss., top 3276' Spd. 7-15-50 Acidized 1000 gals. Blairsville Pool.

16, NE SE SE. C. E. Brehm #1 Springer. Comp. 8-29-50 IP 170 BOP TD 3478' PB 3294' Aux Vases ss., top 3284' Spd. 7-25-50 Shot 15 qts. Blairsville Pool.

26, NE SE NW. W. E. Weidler #1 Rebstock. D&A (CDU) 8-29-50 Spd. 8-14-50 Bungay Cons. Pool.

5S, 6E, McLeansboro Twp.

1, NW SW SW. C. E. Brehm #1 A. Rend Comm. D&A 8-15-50 TD 3530' Ste. Genevieve ls, top 3426' Spd. 7-31-50 WF.

5S, 7E, Crook Twp.

31, 330' from S. line, 165' from E. line, SW SW. E. W. Pearson #1 Union Cont. Cons. Comp. 8-15-50 IP 30 BOP & 30 BW TD 3030' PB 2947' Paint Creek ss., top 2904' Spd. 6-16-50 Shot 140 qts. Dale-Hoodville Cons. Pool.

6S, 5E, Flannigan Twp.

10, SE NW SW. E. H. Kaufman #1 L. E. Hungate. D&A 8-8-50 TD 3414' Ste. Genevieve ls., top 3260' Spd. 7-18-50 WN (Rural Hill Pool).

11, 330' from S. line, 495' from W. line, NE NE. C. E. Brehm #1 W. H. Moorman. Comp. 8-29-50 IP 408 BOP. TD 3209' Aux Vases ss., top 3187' Spd. 7-21-50 Shot 40 qts. Rural Hill Pool.

12, SW NW NW. E. H. Kaufman #1 Heart-Knight. Comp. 8-8-50 IP 31 BOP & 11 BW TD 3164' Aux Vases ss., top 3142' Spd. 6-15-50 Rural Hill Pool.

26, NW NE SE. D. Hopkins #1 Burnett-Johnson Comm. Drlg. 2590' 8-29-50 Spd. 8-19-50 WN (Rural Hill Pool).

6S, 6E, Twigg Twp.

9, NE SW NW. Stewart Oil Co. #1 M. Cluck. Comp. 8-22-50 IP 207 BOP & 10 BW TD 3104' Aux Vases ss., top 3076' Spd. 7-19-50 Shot 65 qts. EXTENSION TO RURAL HILL POOL.

HAMILTON COUNTY (Continued)

6S, 6E, Twigg Twp.

10, SW NE NW. Ashland et al #1 J. Bothell. Comp. 8-15-50 IP 35 BOP TD 3085' Aux Vases ss., top 3054' Spd. 7-7-50 Shot 77 qts. Dale-Hoodville Cons. Pool

24, NE NW SE. G. L. Reasor #1 Carnahan. Drlg. 2833' 8-29-50. Spd. 8-17-50 WN (Dale-Hoodville Cons. Pool).

27, NW NW NW. C. Pearson #4 Sattorfield. Comp. 8-22-50 IP 20 BOP & 35 BW TD 3120' PB 2474' Tar Springs ss., top 2462' Spd. 7-14-50 Walpole Pool.

28, SE SW SE. Reasor & Slivka #1 G. W. Hofnor. Comp. 8-15-50 IP 125 BOP TD 3135' Aux Vases ss., top 3118' Spd. 6-6-50 Shot 30 qts. Walpole Pool.

7S, 5E, Flannigan Twp.

7, SW SE SW. George & Wrather & W. Duncan #4-A Droit. Comp. 8-15-50 IP 102 BOP & 20 BW TD 3144' Aux Vases ss., top 3125' Spd. 7-14-50 Shot 60 qts. Cantroll South Pool.

7, SE SW SE. Phillips #1 McFarland. Comp. 8-22-50 IP 200 BOP & 5 BW TD 3199' Lower Ohara ls., top 3187' Spd. 7-18-50 Cantroll South Pool.

7, NW SW SE. Phillips #2 Wilford. Comp. 8-15-50 IP 37 BOP & 29 BW TD 3199' Lower Ohara ls., top 3191' Spd. 7-14-50 Cantroll South Pool.

7, 102' from N. line, 102' from E. line, NE NE. Taylor & Schumacher #3 Lowe. Comp. 8-22-50 IP 135 BOP TD 3240' Aux Vases ss., top 3199' Spd. 1-22-50 Shot 45 qts. Cantroll Pool.

18, SW NE NW. George & Wrather & W. Duncan #2 Hunro. Comp. 8-8-50 IP 250 BOP TD 3144' Aux Vases ss., top 3121' Spd. 7-8-50 Shot 40 qts. Cantroll South Pool.

7S, 6E, South Twigg Twp.

16, SW SW SW. LaGrange Pet. Corp. #1 Howard. POP 8-29-50 Spd. 8-9-50 WN (Long Branch Pool).

JASPER COUNTY

5N, 8E, South Muddy Twp.

10, SE SE SE. J. Yetman #1 O. F. Smith. LOC 8-29-50 WF.

5N, 9E, Small Wood Twp.

3, NE NW NW. Gulf #1 McCoy-Cunningham. Comp. 8-15-50 IP 135 BOP TD 3163' McClosky ls., top 3071' Spd. 7-9-50 Acidized 3750 gals. Bogota South Pool

4, NW NW SE. J. Stapp #1 D. T. Brown. D&A 8-29-50 TD 3225' Ste. Genevieve ls., top 3055' Spd. 8-14-50 WN (Bogota South Pool).

13, NE NE NE. J. M. Miller #1 L. C. Kincade. D&A 8-22-50 TD 2935' Ste. Genevieve ls., top 2882' Spd. 8-11-50 Clay City-Noble Cons. Pool.

17, SE NW SW. J. W. Everhart #1 J. Kuhl. D&A 8-15-50 TD 3155' Ste. Genevieve ls., top 3057' Spd. 7-31-50 WN (Wakefield Pool).

5N, 10E, Fox Twp.

18, 400' from N. line, 990' from W. line, Fract. NW. Pure #5 C. A. Miles. D&A 8-22-50 TD 2920' Ste. Genevieve ls., top 2843' Spd. 8-11-50 Clay City-Noble Cons. Pool.

JASPER COUNTY (Continued)

5N, 11E, Ste. Marie Twp.

19, SE SE NE. Robinson & Puckett #1 B. H. Wagner. D&A 8-8-50 TD 3029'. Ste. Genevieve ls., top 2936' Spd. 7-22-50 WN (Stringtown Pool).

5N, 14W, Ste. Marie Twp.

16, SE SE NW. F. B. Cline #1 Ronnier. LOC 8-29-50 WN (Ste. Marie Pool).

6N, 9E, Wade Twp.

2, SW SW SW. J. R. Benson et al #1 Moncel. D&A 8-22-50 TD 3007' Ste. Genevieve ls., top 2943' Spd. 6-10-50 Newton West Pool.

10, NW NE NE. J. Zanetis #1 C. C. Winterrowd. D&A (CDU) 8-29-50 Spd. 8-9-50 Newton West Pool.

6N, 9E, Small Wood Twp.

34, SW SE NW. D. Slape #1 B. Salyers. Comp. 8-8-50 IP 86 BOP & 4 BW TD 3093' Rosiclare ls., top 3077' Spd. 7-9-50 Acidized 3000 gals. Bogota South Pool

6N, 10E, Wade Twp.

8, NW SW SW. N. C. Davies & Aurora #1 I. May. D&A (CDU) 8-29-50 Spd. 8-16-50 Clay City-Noble Cons. Pool.

JEFFERSON COUNTY

1S, 4E, Farrington Twp.

21, NE NW SE. Gulf #2 Willie Holloway. Comp. 8-8-50 IP 330 BOP TD 2832' McClosky ls., top 2794' Spd. 7-1-50 Acidized 3000 gals. Divide East Pool.

21, SW SE NE. Gulf #2 Pierce. Comp. 8-15-50 IP 259 BOP TD 2782' McClosky ls., top 2765' Spd. 7-12-50 Acidized 3000 gals. Divide East Pool.

2S, 2E, Shilo Twp.

23, SE SE SW. Collins Bros. #1 B. Rogers. D&A (CDU) 8-29-50 Spd. 8-2-50 WF.

2S, 4E, Webber Twp.

12, SE NE SW. Bell Bros. #1 R. E. Green. D&A 8-29-50 TD 3132' Ste. Genevieve ls., top 2984' Spd. 8-13-50 WN (Markham City North Pool).

3S, 3E, Dodds Twp.

27, NW SE SW. H. V. Spires #1 DeWitt-Ward. D&A (SO) 8-29-50 TD 2749' Aux Vases ss., top 2734' Spd. 7-30-50 Shot 175 qts. King Pool.

4S, 4E, Moores Prairie Twp.

26, NW SE NW. N. V. Duncan #1 Wood Comm. D&A 8-29-50 TD 3282' Ste. Genevieve ls., top 3230' Spd. 8-14-50 WF.

LAWRENCE COUNTY

2N, 11W, Denison Twp.

5, 500' from S. line, 1650' from W. line, Sec. F. J. Saddler #1 Jordan Hrs. D&A (SO) 8-29-50 TD 1880' PB 1693' Ste. Genevieve ls., top 1818'. Spd. 7-28-50 Shot 100 qts. Lawrence Pool.

2N, 12W, Denison Twp.

16, 1320' from N. line, 990' from W. line, SW. F. R. Stecker #1 O. F. Rogers. D&A (CDU) 8-29-50 Spd. 8-13-50 WN (Ruark Pool).

LAWRENCE COUNTY (Continued)

2N, 12W, Lukin Twp.

29, SE NE SE. C. E. Foreman #1 W. H. Thompson. D&A 8-15-50 TD 1570' Pennsylvanian ss., top 1332' Spd. 7-15-50 WN (Allendale Pool).

30, 990' from S. line, 1730' from W. line, SW. B. Kidd #1 C. E. Kelsey. D&A 8-29-50 TD 2014' Glen Dean ls., top 1998' Spd. 8-23-50 WN (Lancaster East Pool).

2N, 13W, Lukin Twp.

1, SE SW NW. Gopher Drlg. #1 V. Shoulders. D&A 8-22-50 TD 2436' Ste. Genevieve ls., top 2436' Ste. Genevieve ls., top 2331' Spd. 8-8-50 Helena Pool.

1, SW NW SW. Gopher Drlg. Co. #1 E. Stout et al. Comp. 8-8-50 IP 10 BOP & 1 BW TD 2460' PB 2427' McClosky ls., top 2386'. Spd. 7-7-50 Acidized 3500 gals. EXTENSION TO HELENA POOL. NEW PAY IN POOL.

30, NE NE NW. George & Wrather #1 R. A. Wolf et al. D&A 8-8-50 TD 2992' Ste. Genevieve ls., top 2827' Spd. 7-30-50 WF.

3N, 11W, Lawrence Twp.

18, 1677' from S. line, 839' from W. line, SE. Nation Oil #1 F. Brunson. Comp. 8-15-50 IP 12 BOP TD 1679' PB 1591' Cypress ss., top 1569' Spd. 7-14-50 Shot 55 qts. Lawrence Pool.

3N, 11W, Denison Twp.

20, SW NE NE. Ill. Mid-Continent #1 D. Griffith. D&A 8-15-50 TD 1860' Ste. Genevieve ls., top 1779' Spd. 8-3-50 Lawrence Pool.

20, 858' from N. line, 450' from E. line, NW NE. Ill. Mid-Continent #2 Griffith. Comp. 8-29-50 IP 11 BOP & 23 BW TD 1842' PB 1586' Cypress ss., top 1573' Spd. 8-10-50 Shot 10 qts. Lawrence Pool.

20, 1078' from S. line, 836' from W. line, SW NE. Ill. Mid-Continent #3 H. Leighty. Comp. 8-8-50 IP 51 BOP & 36 BW TD 1889' PB 1600' Cypress ss., top 1532' Spd. 7-14-50 Shot 10 qts. Acidized 500 gals. Lawrence Pool.

20, SW SW NE. Ill. Mid-Continent #4 K. Leighty. Comp. 8-15-50 IP 88 BOP TD 1852' PB 1819' McClosky ls., top 1784' Spd. 7-22-50 Acidized 3000 gals. Lawrence Pool.

20, 200' from N. line, 670' from E. line, NE SE. Ill. Mid-Continent #5 Leighty. Comp. 8-15-50 IP 23 BOP TD 1831' McClosky ls., top 1826' Spd. 7-27-50 Acidized 3000 gals. Lawrence Pool.

32, NW SE SW. Sun Drlg. Co. #1 A. Akin. D&A 8-15-50 TD 1902' Ste. Genevieve ls., top 1793' Spd. 7-27-50 Lawrence Pool.

3N, 12W, Bridgeport Twp.

20, 2640' from N. line, 1650' from W. line, Sec. E. A. Giecke #11-A Miller. Comp. 8-22-50 IP 15 BOP TD 1830' Bethel ss., top 1816' Spd. 7-19-50 Shot 20 qts. Lawrence Pool.

20, 2640' from N. line, 2310' from W. line, Sec. E. A. Giecke #12-A Miller. Comp. 8-22-50 IP 12 BOP TD 1830' Bethel ss., top 1808' Spd. 7-26-50 Shot 30 qts. Lawrence Pool.

LAWRENCE COUNTY (Continued)

3N, 12W, Denison Twp.

24, 859' from S. line, 1000' from E. line, SE SW. J. L. Black #1 J. Miouro. Comp. 8-22-50 IP 80 BOP TD 1856' McClosky ls., top 1848' Spd. 7-21-50 Acidized 3000 gals. Lawrence Pool.

3N, 12W, Bridgeport Twp.

29, SE SE SE. Olds Oil Co. #1 R. L. Kelly. D&A 8-15-50 TD 2221' Ste. Genevieve ls., top 2106' Spd. 8-1-50 Lawrence Pool.

29, 132' from N. line, 990' from W. line, NW. J. M. Shephard #1 H. E. Gutteridge Comp. 8-8-50 IP 25 BOP TD 1927' PB 1917' Bethel ss., top 1896' Spd. 7-14-50 Shot 80 qts. Lawrence Pool.

29, NW NE SW. J. M. Shephard #1-A H. E. Gutteridge. D&A 8-15-50 TD 1992' Bethel ss., top 1987' Spd. 7-23-50 Lawrence Pool.

3N, 13W, Bridgeport Twp.

12, 990' from S. line, 1388' from W. line, SE. Reed-Lowry-Medbourn #1 W. B. Gray D&A 8-29-50 TD 2155' Ste. Genevieve ls., top 2007' Spd. 8-14-50 Lawrence Pool.

3N, 13W, Christy Twp.

26, SW NW SE. Big Four & Hayes Drlg. #1 F. B. Simms. D&A 8-29-50 TD 2373' Ste. Genevieve ls., top 2330' Spd. 8-14-50 WN (Lawrence Pool).

4N, 11W, Bond Twp.

5, NW NW NE. Skiles Oil Corp. #1 S. Dollahan. D&A 8-29-50 TD 2135' Ste. Genevieve ls., top 1644' Spd. 8-15-50 WF.

4N, 13W, Petty Twp.

2, N/2 NE NW. J. L. Black #1 E. B. Baltzell. D&A (CDU) 8-29-50 Spd. 7-29-50 Lawrence Pool.

LOGAN COUNTY

18N, 3W, Elkhart Twp.

22, 362' from S. line, 312' from W. line, NW NE. Herman Herring #1 Starr & Broughton. Drlg. 520' 8-29-50 Spd. 8-3-50 WF.

19N, 3W, Broad Well Twp.

7, NE NW SE. T. F. Thompson #1 Sam Will. Drlg. 1287' 8-29-50 Spd. 7-31-50 WF

18, 376' from N. line, 375' from E. line, NE. G. H. Hubbard #1 Bogolka. Tstg. 8-29-50 Spd. 5-2-50 Respud 5-3-50 WF.

MCDONOUGH COUNTY

6N, 2W, Macomb Twp.

19, 296' from S. line, 342' from W. line, SW. A. M. Logan #1 Ruebush. D&A (SG) 8-15-50 TD 410' PB 110' Devonian ls., top 352' Spd. 8-6-50 WF.

6N, 3W, Emmet Twp.

24, NE SW SE. A. M. Logan #1 Sullivan. D&A 8-29-50 TD 510' Maquoketa sh., top 510' Spd. 8-8-50 WF.

MACOUPIN COUNTY

8N, 8W, Hillyard Twp.

15, SE SW SE. A. J. Hausman #1 F. S. Nedecker. D&A 8-3-50 TD 474' Pennsylvanian ss., top 466' Spd. 8-3-50 WF.

22, 330' from N. line, 355' from W. line, NW NE. Circle Drlg. #1 Simmermaker. D&A 8-8-50 TD 468' Pennsylvanian ss., top 458' Spd. 7-30-50 WF.

10N, 7W, Carlinville Twp.

16, NW NW SW. L. Bourgouis #1 Bolino. D&A 8-3-50 TD 550' Spd. 8-1-50 WN (Carlinville North Pool).

MADISON COUNTY

4N, 6W, Marine Twp.

5, 300' from N. line, 330' from E. line, SE SW. G. Cassins #1 Holtman. Comp. 8-22-50 IP 5 BOP & 35 BW TD 1802' Devonian ls., top 1735' Spd. 6-22-50 Acidized 4000 gals. Marine Pool.

5N, 6W, Alhambra Twp.

1, SE SW SW. Mazzarino & Neary #1 Albert. D&A 8-22-50 TD 670' Pennsylvanian ss., top 550' Spd. 8-4-50 WF.

6N, 6W, Olive Twp.

20, NE SE SW. Johnson & Finley #1 Meyer. WOC 8-29-50 Spd, 8-24-50 WN (Livingston Pool).

21, SW NE SE. S. Lalor #1 Quade. SD 450' 8-29-50 Spd. 8-9-50 WN (Livingston South Pool).

27, 330' from N. line, 432' from W. line, NW SW. H. F. Robinson #2 Blom. D&A 8-8-50 TD 578' Spd. 8-2-50 Livingston South Pool.

28, 10' from N. line, 330' from E. line, NE NW. R. Bennoy #2 Repovich. D&A 8-29-50 TD 550' Spd. 8-14-50 WN (Livingston South Pool).

28, 330' from N. line, 10' from W. line, NW SE. W. R. Brown #4 Karger. D&A 8-8-50 TD 566' Spd. 7-30-50 Livingston South Pool.

28, 997' from S. line, 330' from E. line, SW SW. E. Kruger #2 (3) A. Sievers. D&A 8-22-50 TD 650' Pennsylvanian ss., top 527' Spd. 8-3-50 Livingston South Pool.

29, 225' from N. line, 560' from W. line, SW NW. J. Kosl, Jr. #1-A Engelke Comm. D&A 8-8-50 TD 570' Pennsylvanian ss., top 480' Spd. 7-18-50 Livingston Pool.

32, NW SE NW. J. Kosl, Jr. #1 J. E. Brandt. D&A 8-1-50 TD 801' Ste. Genevieve ls., top 791' Spd. 7-25-50 WN (Livingston South Pool).

32, 340' from N. line, 110' from W. line, NE SW. J. Kosl, Jr. #2 C. H. Wolf. Abd. Loc. 8-15-50 WN (Livingston South Pool).

32, 90' from S. line, 275' from W. line, NE SW. J. Kosl, Jr. #3 C. H. Wolf. Abd. Loc. 8-15-50 WN (Livingston South Pool).

6N, 7W, Omphghent Twp.

32, NE NE NE. E. White #1 Klostermeier. TD 485' 8-29-50 Spd. 8-24-50 WF.

MARION COUNTY

1N, 1E, Centralia Twp.

8, 330' from S. line, 300' from W. line, NW SE. K. M. Bayer #1 W. J. Pfeffer. D&A 8-22-50 TD 2020' Ste. Genevieve ls., top 1917'. Spd. 8-10-50 WN (Brown Pool).

4N, 1E, Patoka Twp.

11, NE NE NW. Columbus Explor. Co. #1 Lennigar. D&A 8-29-50 TD 1875' St. Louis ls., top 1866' Spd. 8-19-50 WF.

MONROE COUNTY

3S, 8W, Prairie Du Long Twp.

28, NW SW NE. Hocker Oil Co. #1 Cowell. D&A (CDU) 8-29-50 WF.

MONTGOMERY COUNTY

7N, 3W, East Fork Twp.

19, SE SE SW. T. R. Kerwin #1 N. Stoddard et al. Comp. 8-29-50 IP Fl. 1,900,000 cu. ft. gas. TD 870' Bethel ss., top 863' Spd. 6-28-50 Panama Pool.

20, SW NW SW. H. H. Dorrington #1 Schluckebier. RUST 8-29-50 WN (Panama Pool).

7N, 4W, Grisham Twp.

11, SW NW NW. L. L. Benoist et al #1 Wilson. Drlg. 155' 8-29-50 Spd. 8-25-50 WF.

14, NW NW NE. L. L. Benoist Trustee #1 McLean-Barr. D&A 8-22-50 TD 851' Ste. Genevieve ls., top 750' Spd. 7-10-50 WN (Panama Pool).

8N, 2W, Fillmore Twp.

8, 700' from S. line, 340' from E. line, SE SE. Mayer Drlg. #1 A. Best. D&A 8-22-50 TD 2176' Salem ls., top 1394' Spd. 6-6-50 WF.

10N, 4W, Raymond Twp.

18, 330' from N. line, 250' from E. line, NW SW. Reco Oil Co. #6 Hendrickson Est. D&A 8-8-50 TD 612' Spd. 7-25-50 Raymond Pool.

33, NW SE SW. O. A. Reed #1 Feeny. D&A 8-29-50 TD 710' Pennsylvanian ss., top 630' Spd. 8-17-50 WF.

MORGAN COUNTY

13N, 8W, Waverly Twp.

9, C SW SW. Gordon D. Whiteside #1 Neumann. Abd. Loc. 8-15-50 WN (Waverly Pool)

15, C NE NE. Murwood Oil & Gas #1 O. Sims. Comm. Temp. Abd. (SO) 8-15-50 TD 1081' Devonian ls., top 1066' Spd. 11-9-49 Acidized 6000 gals. WN (Waverly Pool).

PEORIA COUNTY

10N, 6E, Jubilee Twp.

34, 314' from N. line, 1523' from E. line, NW. Charles Netzke #1 Netzke. SD 335' 8-29-50 Spd. 8-5-50. WF.

PERRY COUNTY

4S, 3W, Pinckneyville Twp.

23, NE NW SW. G. C. Schoenmaker #1 E. Geistdoerfer. D&A 8-8-50. TD 1698' St. Louis ls., top 1674' Spd. 7-30-50 WF.

PERRY COUNTY (Continued)

4S, 4W, Swanwick Twp.

5, SW NW SW. H. H. Weinert et al #1 Hendrickson-Zimmerman. D&A 8-15-50 TD 2531' Devonian - Silurian ls. Spd. 7-31-50 WF.

9, SE NW SW. George & Wrather #1 Garrett. Drlg. 802' 8-29-50 Spd. 8-26-50 WF.

PIATT COUNTY

19N, 5E, Goose Creek Twp.

18, SE SE NE. R. E. McDowell & J. B. Murvin #1 L. D. Schwartz. D&A 8-29-50 TD 1787' Silurian ls., top 1418' Spd. 5-25-49 WF.

PIKE COUNTY

3S, 2W, Chambersburg Twp.

12, 330' from N. line, 672' from W. line, NW NE. Charles Measley #1 R. Williams. Drlg. 235' 8-29-50 Spd. 8-21-50 WF.

POPE COUNTY

13S, 5E, Washington Twp.

32, NE SE SE. L. F. Wilson #1 R. E. Okerson. Drlg. 467' 8-29-50 Spd. 8-11-50 WF.

RANDOLPH COUNTY

5S, 5W, Steelville Twp.

31, NW SW NW. J. A. Wasson #1 Wasson. D&A 8-15-50 TD 2274' Devonian - Silurian ls. Spd. 10-29-49 WF.

RICHLAND COUNTY

2N, 10E, Madison Twp.

4, NW NE NW. J. W. Rudy #1 P. Jennings. D&A 8-15-50 TD 3216' Ste. Genevieve ls., top 3160' Spd. 7-31-50 Calhoun Cons. Pool.

3N, 9E, Noble Twp.

10, 755' from N. line, 330' from W. line, SW SW. P. Fulk #1 C. Robards. Tstg. 8-29-50 Spd. 6-25-50 WN (Clay City-Noble Cons. Pool).

11, SW NE NW. C. G. Davis #1 Balding. Comp. 8-8-50 IP 336 BOF TD 2974' Rosiclare ls., top 2960' Spd. 7-18-50 Clay City-Noble Cons. Pool.

11, NW SE NW. C. G. Davis et al #2 Balding. Comp. 8-15-50 IP 360 BOF TD 2964' Rosiclare ls., top 2946' Spd. 7-27-50 Clay City-Noble Cons. Pool.

11, SW SE NW. C. G. Davis et al #3 Balding. Comp. 8-29-50 IP 415 BOP & F TD 2968' Rosiclare ls., top 2950' Spd. 8-9-50 Acidized 3000 gals. Clay City-Noble Cons. Pool.

11, 1230' from S. line, 330' from W. line, NE NW. P. Fulk #3 J. Miller. Comp. 8-29-50 IP 106 BOP TD 2973' Rosiclare ls., top 2954' Spd. 7-31-50 Acidized 3000 gals. Clay City-Noble Cons. Pool.

11, 1722' from S. line, 990' from W. line, SW. Miracle & Stober #1 Beavers "A". Comp. 8-29-50 IP 476 BOP & F TD 2952' Rosiclare ls., top 2933' Spd. 8-3-50 Acidized 2000 gals. Clay City-Noble Cons. Pool.

11, NW NE SW. Miracle & Stober #2 Beavers "A". Comp. 8-29-50 IP 780 BOP & F. TD 2965' Rosiclare ls., top 2948' Spd. 8-6-50 Acidized 2000 gals. Clay City-Noble Cons. Pool.

RICHLAND COUNTY (Continued)

3N, 9E, Noble Twp.

11, 962' from S. line, 990' from W. line, SW SW. Miracle & Stober #1 C. Curry. Comp. 8-15-50 IP 475 BOF TD 2957' Rosiclare ls., top 2949'. Spd. 7-26-50 Acidized 2000 gals. EXTENSION TO CLAY CITY-NOBLE CONS. POOL.

11, NE SE NW. Skilos Oil Corp. #1 M. Alvord. Comp. 8-15-50 IP 181 BOP TD 2962' Rosiclare ls., top 2952' Spd. 7-23-50 Acidized 4000 gals. Clay City-Noble Cons. Pool.

11, SE SE NW. Skilos Oil Corp. #2 Alvord. Comp. 8-29-50 IP 450 BOP & F. TD 2959' Rosiclare ls., top 2944' Spd. 8-5-50 Clay City-Noble Cons. Pool.

11, NE SW NE. Skilos Oil Corp. #2 R. Rodgers. D&A 8-8-50 TD 2968' Ste. Genevieve ls., top 2938' Spd. 7-26-50 Clay City-Noble Cons. Pool.

15, NE NE NE. McDowell & Murvin #1 F. Junkins. Comp. 8-29-50 IP 31 BOP & 16 BW TD 3020' Rosiclare & McClosky ls. Spd. 8-4-50 Acidized 7000 gals. Clay City-Noble Cons. Pool.

24, SE SE NW. Mark Twain Oil #1 N. O'Donnell. Drlg. 1985' 8-29-50 Spd. 8-25-50 WN (Olney South Pool).

3N, 10E, Olney Twp.

21, NW SE SW. T. B. Dirickson #1 Berry. Junk Hole D&A (SO) 8-8-50 TD 3225' Ste. Genevieve ls., top 3106' Spd. 7-21-50 WN (Calhoun North Pool).

3N, 14W, Claremont Twp.

5, SW NW NW. W. H. Boars #1 T. Schneider. Drlg. 3090' 8-29-50 Spd. 8-21-50 WF

27, SE NW SE. F. R. Stocker #1 F. Leathers. D&A 8-8-50 TD 3218' Ste. Genevieve ls., top 3077' Spd. 7-18-50 WN (Bonpas Pool).

3N, 14W, Bonpas Twp.

34, NE SE NW. George & Wrather #1 F. Provines. Comp. 8-29-50 IP 1142 BOF TD 3165' PB 3131' Rosiclare ls., top 3115' Spd. 8-5-50 Bonpas Pool.

4N, 9E, Denver Twp.

13, NE SW SE. Nat'l. Assoc. Pet. #2 W. Myers. D&A (SO) 8-29-50 TD 3018' PB 2255' Ste. Genevieve ls., top 2878' Spd. 12-10-49 Shot 20 qts. Clay City-Noble Cons. Pool.

4N, 10E, Preston Twp.

17, NW NW NE. Sun Drlg. et al #1 D. L. Scherer. D&A 8-8-50 TD 3600' Salem ls., top 3486' Spd. 7-21-50 WN (Clay City-Noble Cons. Pool).

4N, 14W, German Twp.

7, N/2 NE NW. C. & M. Production #1 P. Atwood. D&A 8-22-50 TD 3102' Ste. Genevieve ls., top 3019' Spd. 8-8-50 WN (Stringtown Pool).

ST. CLAIR COUNTY

2N, 7W, O'Fallon Twp.

8, NE SW SW. B. Kidd #1 R. K. Frailey et al. D&A 8-8-50 TD 2349' Trenton ls., top 2126' Spd. 7-22-50 WF.

SALINE COUNTY

7S, 7E, Rector Twp.

24, SE NE SE. J. F. Balderson #1 B. F. Bruce. Tstg. 8-29-50 Spd. 8-2-50 WN (Roland Pool).

8S, 6E, Raleigh Twp.

11, 330' from N. line, 132' from E. line, NE SW. I. B. Greene #1 C. H. Burnett. Drlg. 55' 8-29-50 Spd. 8-26-50 WF.

10S, 6E, Independence Twp.

14, SW SE NW. J. T. Vaughn #1 Sullivan-Parker. D&A 8-15-50 TD 1600' Cypress ss., top 1530' Spd. 7-31-50 WF.

SCHUYLER COUNTY

2N, 2W, Buena Vista Twp.

15, 660' from N. line, 330' from E. line, NW NE. W. C. McBride #1 L. Loring. D&A 8-8-50 TD 975' Trenton ls., top 925' Spd. 7-13-50 WF.

TAZEWELL COUNTY

26N, 3W, Washington Twp.

5, 6' from S. line, 356' from E. line, SE. J. Dietrich & S. Bauman #1 T. O. Short SD 600' 8-29-50 Spd. 5-24-49 WF.

VERMILION COUNTY

19N, 13W, Vance Twp.

33, 988' from N. line, 546' from E. line, NE. Stamer & Horn & Faulkner Pet. Co. #1 Catlett Estate. SD 8-29-50 Spd. 8-10-50 WF.

21N, 11W, South Ross Twp.

5, 375' from N. line, 670' from W. line, NW SE. LaVerne H. Leyh #1 Turpin & Miller. Drlg. 70' 8-29-50 Spd. 8-25-50 WF.

WABASH COUNTY

1N, 12W, Wabash Twp.

15, 302' from N. line, 305' from W. line, SE SE. P. F. Mattaliano #1 H. Robinson D&A (CDU) 8-29-50 Spd. 8-16-50 Allendale Pool.

15, 390' from S. line, 330' from W. line, SE SE. P. F. Mattaliano #1 E. White et al. Comp. 8-29-50 IP 67 BOP & 8 BW TD 1996' PB 1462' Biehl ss., top 1448' Spd. 7-11-50 Shot 10 qts. Allendale Pool.

1N, 12W, Friendsville Twp.

19, SE SE NE. C. H. Harrison & Smith #1 J. F. Schmidt. D&A (CDU) 8-29-50 Spd. 7-28-50 Allendale Pool.

1N, 12W, Wabash Twp.

23, NE SE NW. V-T Drlg. Co. #1 Wabash Co. Bldg. & Loan. D&A (SO) 8-29-50 TD 1684' Tar Springs ss., top 1668' Spd. 8-6-50 Allendale Pool.

24, 830' from N. line, 330' from E. line, NE SW. J. S. Young, Jr. #1 M. Stoltz. D&A 8-8-50 TD 2324' Ste. Genevieve ls., top 2226' Spd. 7-29-50 Allendale Pool.

1N, 13W, Friendsville Twp.

12, 400' from N. line, 730' from E. line, NE SW. Gopher Drlg. #3 S. H. Price. D&A 8-22-50 TD 1725' PB 1686' Biehl ss., top 1671' Spd. 7-29-50 Shot 20 qts. Friendsville North Pool.

WABASH COUNTY (Continued)

1N, 13W, Lancaster Twp.

21, SE SW NW. Ashland #4 M. C. Kortge. Comp. 8-8-50 IP 16 BOP & 14 BW TD 2541' Bethel ss., top 2530' Spd. 6-28-50 Shot 210 qts. & 3 qts. marbles. Lancaster South Pool.

1N, 14W, Lick Prairie Twp.

26, SW NW SW. Tuley & Carter #1 C. R. Seals. D&A 8-15-50 TD 3010' Ste. Genevieve ls., top 2864' Spd. 7-30-50 WF.

2N, 11W, Wabash Twp.

31, 330' from N. line, 450' from W. line, SW SW NW. S. Garfield #1 Stephenson. D&A 8-22-50 TD 2156' Ste. Genevieve ls., top 2081' Spd. 8-10-50. Allendale Pool.

1S, 12W, Mt. Carmel Twp.

5, 873' from S. line, 350' from E. line, NW. George S. Engle #7 G. Dunkle. D&A 8-29-50 TD 2062' PB 1508' Cypress ss., top 2036' Spd. 8-1-50 Shot 20 qts. Mt. Carmel Pool.

9, 610' from N. line, 630' from E. line, SW. P. O. Wall #2 J. H. Zimmerman. D&A 8-29-50 TD 1625' Biehl ss., top 1526' Spd. 8-22-50 Mt. Carmel Pool.

19, 330' from N. line, 630' from E. line, SE. Columbus Explor. #1 Kneipp Hrs. D&A 8-29-50 TD 2090' Cypress ss., top 2084' Spd. 8-15-50 Mt. Carmel Pool.

1S, 13W, Mt. Carmel Twp.

3, NW SW SE. Cities Service #4 Foster. Comp. 8-22-50 IP 197 BOP TD 1825' Palestine ss., top 1819' Spd. 7-29-50 Maud Cons. Pool.

1S, 13W, Lick Prairie Twp.

6, SE SW NE. W. W. Toler et al #1 B. Miller. D&A 8-15-50 TD 2820' Ste. Genevieve ls., top 2711' Spd. 7-25-50 Maud North Cons. Pool.

1S, 13W, Bellmont Twp.

17, NW NE NE. George & Wrather & Aurora #1 J. W. Sterl. D&A 8-29-50 TD 2615' Paint Creek ss., top 2577' Spd. 8-15-50 Maud North Cons. Pool.

2S, 13W, Coffee Twp.

3, 480' from S. line, 990' from W. line, NW. Graham-Messman-Rinehardt #1 Reisinger. D&A 8-8-50 TD 2420' Cypress ss., top 2412' Spd. 7-26-50 Maud Cons. Pool.

4, 2230' from N. line, 330' from W. line, NW. National Drlg. #2 Bump. Comp. 8-15-50 IP 75 BOP & 20 BW TD 2418' Cypress ss., top 2407' Spd. 7-10-50 Shot 40 qts. Maud North Cons. Pool.

4, 1570' from N. line, 990' from W. line, NW. Nat'l. Drlg. #3 A. Bump. Comp. 8-22-50 IP 150 BOP TD 2564' Bethel ss., top 2538' Spd. 7-26-50 Shot 60 qts. Maud North Cons. Pool.

4, 1900' from N. line, 1650' from W. line, Fract. Sec. Bump & Moser #1 Bump "B". D&A 8-29-50 TD 2612' Bethel ss., top 2558' Spd. 8-19-50 Maud North Cons. Pool.

WABASH COUNTY (Continued)

2S, 13W, Coffee Twp.

4, 909' from N. line, 1033' from W. line, NW NW. Skiles Oil Corp. #2 M. Alka. Comp. 8-29-50 IP 84 BOP TD 2565' Bethel ss., top 2550' Spd. 7-21-50 Shot 30 qts. Maud North Cons. Pool.

5, 430' from S. line, 330' from E. line, SE NE. Skiles Oil Corp. #5 Joachim "B". D&A 8-22-50 TD 2560' Bethel ss., top 2526' Spd. 8-6-50 Maud North Cons. Pool.

7, 330' from N. line, 915' from E. line, SW. V. R. Gallagher #1 L. Fiever. D&A 8-8-50 TD 2900' Ste. Genevieve ls., top 2784' Spd. 7-27-50 WN (Maud North Cons. Pool).

7, NE SW NE. Skiles Oil Corp. #1 M. Cowling "C". Comp. 8-15-50 IP 38 BOP TD 2595' Bethel ss., top 2575' Spd. 7-16-50 Shot 20 qts. Maud North Cons. Pool.

15, NE NW SE. J. Reznik #1 Maynes Hrs. Drlg. 2234' 8-29-50 Spd. 8-19-50 WN (Rochester Pool).

16, 330' from S. line, 355' from W. line, SW SW. J. Castle #1-A D. A. Compton. Comp. 8-22-50 IP 15 BOP & 3 BW TD 2556' Bethel ss., top 2536' Spd. 7-8-50 Shot 30 qts. New Harmony-Keensburg Cons. Pool.

16, NE SW SW. J. Castle #2 Compton. D&A 8-8-50 TD 2564' Bethel ss., top 2557' Spd. 7-23-50 New Harmony-Keensburg Cons. Pool.

2S, 14W, Compton Twp.

23, SE SE NW. Miami Oper. Co. #1 Wirth. Drlg. 2100' 8-29-50 Spd. 8-23-50 WN (New Harmony-Keensburg Cons. Pool).

35, SE NE SE. V. R. Gallagher & Aurora #5 M. Richardson. D&A 8-15-50 TD 2556' Cypress ss., top 2512' Spd. 8-4-50 New Harmony-Keensburg Cons. Pool.

3S, 14W, Compton Twp.

11, 2310' from N. line, 3020' from W. line, Sec. V. R. Gallagher #6 Dunn. Comp. 8-15-50 IP 83 BOP TD 2544' Cypress ss., top 2504' Spd. 7-19-50 Shot 73 qts. New Harmony-Keensburg Cons. Pool.

WASHINGTON COUNTY

2S, 1W, Ashley Twp.

14, SE SW NW. Castle Drlg. #1 Struckmeyer. D&A 8-22-50 TD 1672' Bethel ss., top 1655' Spd. 8-8-50 WN (Richview Pool).

3S, 1W, Dubois Twp.

32, NE NW NW. Superior #1 Schwind. D&A 8-29-50 TD 1692' Ste. Genevieve ls., top 1544' Spd. 8-16-50 WN (Dubois Pool).

WAYNE COUNTY

1N, 5E, Orchard Twp.

22, NE NE NE. Nat'l. Assoc. Petroleum #1 B. E. Richardson "A". Comp. 8-8-50 IP 30 BOP TD 2896' Aux Vases ss., top 2879' Spd. 7-1-50 Shot 20 qts. EXTENSION TO JOHNSONVILLE WEST POOL.

WAYNE COUNTY (Continued)

1N, 5E, Orchard Twp.

32, NE NE NE. Nat'l Assoc. Pet. #2 A. Lee et al. D&A 8-29-50. TD 2892' Aux Vases ss., top 2878' Spd. 7-21-50 Shot 20 qts. Orchardville Pool.

1N, 9E, Mount Erio Twp.

14, E/2 SE NE. Winmar Oil #6 W. Hubble. D&A 8-22-50 TD 3310'. Ste. Genevieve ls., top 3230' Spd. 8-6-50 Bennington Pool.

23, NW SE NE. Winmar Oil Co. #1 H. G. French. D&A 8-15-50 TD 3268' Ste. Genevieve ls., top 3216' Spd. 7-22-50 WN (Bennington Pool).

1S, 6E, Berry Twp.

36, NE SE SW. J. L. Kennard #1 L. McNeil et al. D&A 8-22-50 TD 3307' Ste. Genevieve ls., top 3211' Spd. 8-6-50 WN (Clay City-Noble Cons. Pool).

1S, 7E, Lamard Twp.

3, 660' from N. line, 750' from W. line, NW NW. A. J. Slagter #1 Brach. D&A 8-22-50 TD 3201' Ste. Genevieve ls., top3115' Spd. 8-4-50 Clay City-Noble Cons. Pool.

31, NE SE NE. Kompor & Chamblin #2 Towns-Sidwell. D&A 8-29-50 TD 3261' Ste. Genevieve ls., top 3190' Spd. 8-4-50 Clay City-Noble Cons. Pool.

36, SE NW SW. Nation. Oil #1 W. C. Sons. D&A 8-29-50 TD 3387' Ste. Genevieve ls., top 3259' Spd. 8-9-50 Clay City-Noble Cons. Pool.

1S, 8E, Jasper Twp.

14, N/2 NW SW. Ind. Farm Bureau #4 J. C. Osterman. D&A 8-15-50 TD 3191' Ste. Genevieve ls., top 3102' Spd. 8-1-50 Clay City-Noble Cons. Pool.

16, NE NE SE. A. J. Slagter, Jr. #2 O. H. Gray et al. Comp. 8-8-50 IP 84 BOP & 100 BW TD 3228' McClosky ls., top 3212' Spd. 5-25-50 Acidized 2000 gals. Clay City-Noble Cons. Pool.

2S, 7E, Big Mound Twp.

8, NW SW SW. Robinson & Puckett #1 W. E. Clark. Drlg. 1550' 8-29-50 Spd. 8-25-50 WN (Clay City-Noble Cons. Pool).

23, SE NW NE. Bell Bros. #1 M. P. McCall. D&A 8-22-50 TD 3495' Ste. Genevieve ls., top 3344' Spd. 8-7-50 WF.

2S, 9E, Leech Twp.

23, SW SW NW. Skilos Oil Corp. #1 Allison. Comp. 8-22-50 IP 285 BOP & 5 BW TD 3317' Lower Ohara & Rosiclare ls. Spd. 7-20-50 Acidized 4000 gals. DISCOVERY WELL OF ELLERY WEST POOL.

27, NE NE NE. Aurora & N. V. Duncan #1 F. E. Scott. MIRT 8-29-50 WN (Ellery West Pool).

31, SE NE NE. New Ponn Develop. Corp. #2 K. H. Kieser. Comp. 8-8-50 IP 165 BOP & 8 BW TD 3246' Aux Vases ss., top 3204' Spd. 7-1-50 Goldengate Cons. Pool

31, SW SE NE. J. W. Steele #2 H. S. Taylor. D&A (SO) 8-22-50 TD 3348' PB 3000' Ste. Genevieve ls., top 3249' Spd. 4-1-50 Shot 80 qts. Goldengate Cons. Pool. Acidized 1500 gals.

WAYNE COUNTY (Continued)

3S, 8E, Barnhill Twp.

18, SW NW SE. Aurora et al #1 Churchwell. D&A 8-22-50 TD 3450' Ste. Genevieve ls., top 3309' Spd. 8-1-50 Mill Shoals Pool.

WHITE COUNTY

3S, 9E, Burnt Prairie Twp.

34, NW SE SW. Sohio #1 Williams Comm. Comp. 8-29-50 IP 79 BOP & 30 BW TD 3292' Aux Vases ss., top 3286' Spd. 7-22-50 Shot 15 qts. Goldengate Cons. Pool.

35, SE SW SE. Ashland & Herndon Drlg. #1 Schoemann. D&A 8-22-50 TD 3465' Ste. Genevieve ls., top 3330' Spd. 8-7-50 Centerville Pool.

3S, 10E, Gray Twp.

27, SW NE SE. B. Lambert #5 Millar. Comp. 8-29-50 IP 45 BOP TD 2867' Cypress ss., top 2852' Spd. 7-30-50 Shot 90 qts. Albion Cons. Pool.

36, SE SW NE. J. Buchman #1 Sturm. Comp. 8-29-50 IP 246 BOP TD 3163' PB 3116' Lower Ohara ls., top 3096' Spd. 8-3-50 Acidized 4000 gals. EXTENSION TO PHILLIPSTOWN CONS. POOL.

4S, 9E, Burnt Prairie Twp.

1, SW SW SE. D. Slape #1 C. Murphy. SD 1347' 8-29-50 Spd. 8-24-50 WN (Centerville Pool).

23, SW NE SE. D. Hopkins #1 Matz. D&A (SO) 8-15-50 TD 3384' Ste. Genevieve ls., top 3216' Spd. 7-22-50 WN (Sumpter Pool).

4S, 10E, Phillips Twp.

4, SE SE NW. Coy Oil #1 F. H. Groff. D&A (CDU) 8-29-50 Spd. 6-6-50 WN (Centerville East Pool).

5, SW NE NE. Aurora et al #1 Z. Shephard. D&A 8-29-50 TD 3278' Ste. Genevieve ls., top 3188' Spd. 8-16-50 Centerville East Pool.

22, NW SE SW. T. B. Dirickson #1 S. Goodman. D&A (SO) 8-22-50 TD 3230' Ste. Genevieve ls., top 3085' Spd. 8-4-50 WN (Crossville Pool).

5S, 9E, Carmi Twp.

17, NW NW NW. Jorex Coal Co. #1 Stallings. D&A (CDU) 8-29-50 Spd. 7-28-50 Trumbull Pool.

34, SW SW NW. N. Rodwine #1 Williams. D&A 8-8-50 TD 3367' Ste. Genevieve ls., top 3180' Spd. 7-5-50 WN (Stokes-Brownsville Pool).

5S, 10E, Hawthorne Twp.

32, NW SW NW. A. Marcoll #1 Calvert. D&A 8-29-50 TD 3204' Ste. Genevieve ls., top 3088' Spd. 8-3-50 Epworth Pool.

5S, 14W, Hawthorne Twp.

8, 270' from S. line, 330' from E. line, SE NW. Superior #30 H. C. Ford et al. Comp. 8-22-50 IP 134 BOP TD 2891' Aux Vases ss., top 2859' Spd. 7-21-50 Shot 140 qts. New Harmony-Keensburg Cons. Pool.

WHITE COUNTY

6S, 8E, Indian Creek Twp.

5, NE NW SW. J. L. Crawford #1 Storling. Drlg. 3082' 8-29-50 Spd. 8-14-50 WF.

28, NE NE SE. Skilos Oil Corp. #1 S. DoLap et al. Drlg. 2917' 8-29-50 Spd. 8-18-50 WN (Iron Pool).

35, SE SE NE. R. Halbert et al #1 Cobblo. D&A 8-15-50 TD 3115' Ste. Genoviovo ls., top 3051' Spd. 7-25-50 WN (Roland Pool).

6S, 9E, Heralds Prairie Twp.

1, SE SW SE. Sinclair & Ohio #6 J. Stephens. Comp. 8-22-50 IP 55 BOP TD 2289' Waltersburg ss., top 2273' Spd. 7-15-50 Shot 15 qts. Storms Pool.

12, NW NW NE. J. G. Brown #1 C. J. Aldridge. Comp. 8-15-50 IP 70 BOP TD 2312' Waltersburg ss., top 2281' Spd. 7-12-50 Shot 30 qts. Storms Pool.

19, NW NE SW. J. L. Warton #1 Clay. D&A (SO) 8-29-50 TD 3139' Ste. Genoviovo ls., top 2957' Spd. 6-29-50 Shot 100 qts. Stokes-Brownsville Pool.

28, NE SE SE. C. E. Brehm #2 Newcomb-Frazier. Comp. 8-29-50 IP 45 BOP TD 2350' Waltersburg ss., top 2278' Spd. 7-23-50 Shot 40 qts. Herald Pool.

33, NE SE NW. C. E. Brehm #1 Street-Austin. Comp. 8-8-50 IP 104 BOP TD 2404' Waltersburg ss., top 2357' Spd. 6-11-50 Shot 40 qts. Herald Pool.

33, SW SE NW. C. E. Brehm #3 Street-Austin. Comp. 8-22-50 IP 22 BOP & 12 BW TD 2405' PB 2400' Waltersburg ss., top 2375' Spd. 7-17-50 Shot 30 qts. Herald Pool.

33, SE NE NW. C. E. Brehm #3 Wooton. Comp. 8-29-50 IP 51 BOP TD 2385' Waltersburg ss., top 2363' Spd. 7-12-50 Shot 40 qts. Herald Pool.

6S, 10E, Emma Twp.

13, NW NE SE. Magnolia #5 Karch "C". Comp. 8-8-50 IP 1 1/2 BOP & 4 BW TD 2586' Palestine ss., top 1995' Spd. 7-1-50 Shot 60 qts. Maunie South Pool PB 2014'

6S, 11E, Emma Twp.

18, 330' from S. line, 1900' from W. line, SW. Coy Oil #4 Arnold "A". Comp. 8-8-50 IP 12 BOP & 25 BW TD 2290' Tar Springs ss., top 2280' Spd. 7-10-50 Shot 20 qts. Maunie South Pool.

18, SE SE SW. Coy Oil #6 Arnold "A". Comp. 8-22-50 IP 12 BOP TD 1444' Pennsylvanian ss., top 1433' Spd. 7-21-50 Shot 9 qts. Maunie South Pool.

18, NE SW NW. Coy Oil #3 Hubolo. D&A 8-22-50 TD 2878' Aux Vases ss., top 2877' Spd. 7-29-50 Maunie South Pool.

18, NE NE NW. Garfield & Halbert #4 Barnes. Abd. 8-29-50 TD 150' Spd. 8-23-50 Maunie South Pool.

18, 390' from N. line, 100' from E. line, NW SW. Magnolia #1 Cumbie-Dagley Unit. Comp. 8-29-50 IP 21 BOP TD 2602' Cypress ss., top 2588' Spd. 8-5-50 Shot 25 qts. Maunie South Pool.

WHITE COUNTY (Continued)

6S, 11E, Emma Twp.

18, 1900' from S. line, 990' from W. line, Fract. NE. C. E. Skiles #1 S. H. Arnold. Comp. 8-15-50 IP 16 BOP TD 2618' PB 2612' Cypress ss., top 2595' Spd. 7-8-50 Shot 30 qts. Maunie South Pool.

18, SW SW NE. Skiles Oil Corp. #2 Arnold. Comp. 8-29-50 IP 6 BOP & 8 BW TD 3027' McClosky ls., top 3021' Spd. 7-17-50 Maunie South Pool.

7S, 8E, Indian Creek Twp.

12, SW NE NE. Fleming Drlg. #1 Pierce. Comp. 8-29-50 IP 20 BOP & 3 BW TD 2798' PB 2624' Cypress ss., top 2618' Spd. 7-12-50 Shot 20 qts. & 3 qts. marbles. Roland Pool.

17, SW SE NW. George & Wrather #1 E. Douglas. WOC 8-29-50 Spd. 7-30-50 WN (Roland Pool).

7S, 9E, Heralds Prairie Twp.

15, SE SW SW. C. T. Smith #1 Union Ridge Com. Assoc. Drlg. 1782' 8-29-50 Spd. 8-26-50 WN (Herald Pool).

7S, 10E, Emma Twp.

7, NW SE NE. Great Lakes Carbon #2 Upchurch. D&A 8-15-50 TD 3067' Ste. Genevieve ls., top 2955' Spd. 7-29-50 Concord South Pool.

11, NW NW NW. D. Hopkins #1 I. Elliott. D&A 8-29-50 TD 3010' Ste. Genevieve ls., top 2865' Spd. 8-12-50 Concord East Cons. Pool.

18, 330' from S. line, 360' from E. line, NW NW. W. Duncan #1 Questell. D&A 8-29-50 TD 3082' Aux Vases ss., top 2952'. Spd. 8-12-50 Herald East Pool.

24, SE NW SE. J. L. Crawford #1 Wasem. D&A 8-15-50 TD 2795' Ste. Genevieve ls., top 2792' Spd. 7-29-50 WN (New Haven Cons. Pool).

OLD WELLS REWORKED

CLARK COUNTY

9N, 13W, Orange Twp.

7, 330' from N. line, 795' from E. line, NE SE. Fr. Zakowski et al #1 B. Seaton. Comp. 8-29-50 IP 8 BOP TD 575' Pennsylvanian ss., top 512' Martinsville Pool. Formerly D&A.

CLAY COUNTY

3N, 8E, Clay Twp.

27, NW SE NW. Calvert Drlg. Co. (Was Pure Oil) #1 J. C. Brissenden. Comp. 8-15-50 IP 1 BOP & 1/2 BW. TD 3010' McClosky ls., top 2956' Clay City-Noble Cons. Pool. Formerly a producer.

CLINTON COUNTY

1N, 3W, Santa Fe Twp.

23, NE SW SE. Deep Rock Oil (Was P. Doran) #1 C. Johnpeter. POP 8-29-50 WF. Formerly D&A.

EDGAR COUNTY
13N, 13W, Buck Twp.
3, NE SE SW. Caro Oil & Gas #4 Hukill. D&A 8-29-50 TD 600' Pennsylvanian ss., top 571' Dudley Pool. Formerly a producer.

EDWARDS COUNTY
1N, 10E, Salem Twp.
12, SW NW SE. J. Bender et al (Was P. Fulk) #1 Vaughn. Comp. 8-22-50 IP 25 BOP TD 3272' PB 3225' Lower Ohara ls., top 3196' EXTENSION TO MAPLEGROVE EAST POOL. Formerly D&A.

HAMILTON COUNTY
6S, 7E, Mayberry Twp.
6, 245' from S. line, 280' from W. line, SW NW SE. Kingwood Oil #2 Wilson. Comp. 8-8-50 IP 69 BOP Hardinsburg & Bethel ss. TD 2865' Dale-Hoodville Cons. Pool. Formerly a producer.

JEFFERSON COUNTY
1S, 4E, Farrington Twp.
22, NE NE NE. Magnolia #1 C. W. Pierce "C". Comp. 8-15-50 IP 1 1/2 BOP & 4 BW TD 2873' PB 2740' Aux Vases ss., McCoil West Pool. Formerly a producer. Shot 65 qts.

MACOUPIN COUNTY
7N, 7W, Dorchester Twp.
14, 180' from S. line, 1452' from E. line, SW. Roy Updike #2 G. Grove. D&A 8-8-50 TD 520' Spd. 7-31-50 Staunton Gas Pool. Formerly a gas well.

RICHLAND COUNTY
4N, 9E, Noble Twp.
34, 242' from N. line, 384' from E. line, NW NE. Perrino & Perrino (Was Mammoth Drlg. Co.) #1 Ridenour. D&A 8-22-50 TD 3629' Salem ls., top 3497' Clay City-Noble Cons. Pool. Formerly D&A.

36, SE SE NW. P. Fulk (Was Pure Oil) #1 T. Deissor. D&A 8-29-50 TD 3594' Salem ls., top 3475' Clay City-Noble Cons. Pool. Formerly D&A.

WAYNE COUNTY
1S, 8E, Jasper Twp.
31, SE NW SE. Nation Oil (Was Tuley & Carter) #1 C. Black. Comp. 8-15-50 IP 15 BOP & 15 BW TD 3395' PB 3340' Aux Vases & Rosiclare ss. Clay City-Noble Cons. Pool. Formerly D&A.

WHITE COUNTY
6S, 10E, Emma Twp.
32, SE SE NW. C. E. Brohm #1 McCallister. D&A 8-8-50 TD 2685' WN (Concord Pool). Formerly D&A.

WINNEBAGO COUNTY
44N, 2E, Rockford Twp.
24, SW NW NW. Ivan A. Soole et al #1 Soole. Drlg. 1040' 8-29-50 WF. Formerly Junked Hole.

PRODUCING WELLS PLUGGED - JULY 15 to AUGUST 11, 1950*

Company	Farm and Well Number	Location	Total Depth in Feet	Date Plugged	Pool Name
		CLINTON COUNTY			
R. J. McFarland	Redeher #1 (Kluthe #1-A)	380' SL, 430' WL, SW, 22-2N-1W	1291	8-3-50	Shattuc
		COLES COUNTY			
George Zicos	Martha Fender #1	NW NE NE, 17-12N-14W	611	7-19-50	Westfield No.
		CRAWFORD COUNTY			
State Pipe & Supply Co.	A. Jewell #2	220' SL, 220' WL, SE SE, 4-5N-12W	938	7-24-50	Chapman
State Pipe & Supply Co.	Pearl Dunlap #4	210' SL, 200' WL, NE NE, 9-5N-12W	1011	7-19-50	"
State Pipe & Supply Co.	Pearl Dunlap #5	220' SL, 440' WL, NE NE, 9-5N-12W	1018	7-21-50	"
State Pipe & Supply Co.	A. Jewell #4	210' NL, 200' EL, SW NE, 9-5N-12W	960	7-27-50	"
State Pipe & Supply Co.	A. Jewell #8	690' NL, 200' EL, SW NE, 9-5N-12W	964	7-29-50	"
Ohio Oil	R.W. Mitchell a/c 1, #2	700' SL, 660' EL, SE NW, 36-6N-13W	940	6-17-50	Main
" "	" " " " " #3	1100' SL, 200' EL, SE NW, 36-6N-13W	954	6-20-50	"
M.L. Dorsey	Minnie Markwell #1	200' SL, 200' WL, NW SW NE, 7-7N-12W	946	7-14-50	"
" "	" " #3	240' NL, 220' EL, SW NE, 7-7N-12W	953	7-8-50	"
" "	" " #6	390' NL, 550' EL, SW NE, 7-7N-12W	998	7-10-50	"
" "	" " #7	250' SL, 560' WL, NW SW NE, 7-7N-12W	960	7-12-50	"
Ohio Oil	Mary Guyer #7	50' NL, 300' WL, NW NE, 8-7N-12W	1091	6-26-50	"
" "	" " #9	200' NL, 300' WL, NW NE, 8-7N-12W	1123	7-8-50	"
" "	" " #10	300' NL, 450' WL, NW NE, 8-7N-12W	1101	7-6-50	"
" "	" " #11	200' NL, 600' WL, NW NE, 8-7N-12W	1117	7-3-50	"
" "	" " #12	100' NL, 550' WL, NW NE, 8-7N-12W	1112	6-30-50	"
" "	John B. Holmes a/c 1, #1	500' NL, 100' EL, NE NW, 8-7N-12W	1062	7-12-50	"
" "	" " " " " #11	450' SL, 100' EL, NE NW, 8-7N-12W	1057	7-14-50	"
" "	" " " " " #12	150' SL, 150' EL, NE NW, 8-7N-12W	1027	7-18-50	"
" "	J. W. Selby #1	900' NL, 500' WL, NW NE, 8-7N-12W	1098	6-23-50	"

* Includes some wells plugged earlier but not previously reported.

PRODUCING WELLS PLUGGED - JULY 15 to AUGUST 11, 1950 (Continued)

Company	Farm and Well Number	Location	Total Depth in Feet	Date Plugged	Pool Name
		CRAWFORD COUNTY (Continued)			
Ohio Oil	J. W. Selby #2	660' NL, 200' WL, NW NE, 8-7N-12W	1061	6-20-50	Main
" "	W.G. York a/c 1, #12	100' SL, 1000' EL, SE NE, 8-7N-12W	1051	6-28-50	"
" "	I.L. Firebaugh a/c 1, #13	690' SL, 200' EL, SW NE, 36-7N-13W	1145	7-6-50	"
" "	Mary McLain Fee, #16	200' NL, 800' WL, SW NE, 35-7N-13W	927	7-3-50	"
" "	T. W. Randolph #5	200' SL, 600' WL, NW SE, 9-7N-13W	982	6-21-50	"
" "	A. P. Woodworth Tr., #19	830' NL, 700' WL, NW SE, 33-7N-13W	937	6-28-50	"
" "	Wirt Bros. a/c 1, #7	300' SL, 700' WL, SW SE, 31-7N-13W	959	6-30-50	"
" "	Robert Wood #1	200' NL, 200' EL, SW NE, 31-7N-13W	927	6-24-50	"
" "	J. B. Hook a/c 3, #8	210' SL, 700' EL, SW NE, 31-7N-13W	995	6-27-50	"
" "	B. B. Kintner #6	660' SL, 330' EL, SE SE, 7-7N-13W	981	7-6-50	"
Tide Water Assoc. Oil	J.A. Ikemire #18	650' NL, 50' EL, SE SW, 10-7N-13W	1250	7-17-50	"
Pure Oil	Edward Wyman #3	635' NL, 165' EL, SE NW, 12-8N-14W	617	7-25-50	Bellair
		CUMBERLAND COUNTY			
Forest Oil	C.R. Cochonour #7	250' NL, 10' EL, SW SE NE, 12-10N-10E	395	7-13-50	Siggins
" "	George King #1	250' NL, 250' WL, SE NE, 12-10N-10E	445	7-22-50	"
" "	" " #2	160' SL, 250' WL, NE NE, 12-10N-10E	450	7-24-50	"
" "	" " #3	200' NL, 100' WL, SW NE NE, 12-10N-10E	445	7-29-50	"
" "	" " #4	200' NL, 50' EL, SW NE, 12-10N-10E	450	7-31-50	"
" "	" " #5	200' NL, 200' EL, SE NW NE, 12-10N-10E	450	7-28-50	"
" "	" " #7	150' SL, 150' WL, SE NW NE, 12-10N-10E	450	7-25-50	"
" "	" " #8	200' NL, 120' WL, SE NW NE, 12-10N-10E	445	7-27-50	"
		FAYETTE COUNTY			
Homer Luttrell	Chas. J. Rhodes #6	SW NW NE, 3-7N-3E	1563	6-28-50	Louden
		FRANKLIN COUNTY			
George & Wrather	L.E. Galbraith #4	NW SW NW, 10-7S-4E	3104	7-13-50	Thompsonville North

PRODUCING WELLS PLUGGED - JULY 15 to AUGUST 11, 1950 (Continued

Company	Farm and Well Number	Location	Total Depth in Feet	Date Plugged	Pool Name
		GALLATIN COUNTY			
Herndon Drlg. Co.	Barrnett #1	SE SW NW, 11-8S-9E	2926	6-26-50	Inman W. Cons.
		HAMILTON COUNTY			
Pearson	Lee #3	676' NL, 330' EL, NE NW, 27-6S-6E	3082	7-16-50	Walpole
M.C. McBride	Lester York #2	265' SL, 120' EL, SE NE, 34-5S-6E	3045	8-1-50	Dale-Hoodville Cons.
" " "	" " #3	564' NL, 308' EL, SE NE, 34-5S-6E	2967	7-27-50	" "
" " "	" " #4	934' SL, 25' EL, SE NE, 34-5S-6E	3051	7-28-50	" "
		JEFFERSON COUNTY			
Joe Blalack	J. Germann #1	450' SL, 170' WL, NW SW, 15-2S-1E	2315	7-20-50	Roaches
		LAWRENCE COUNTY			
Paul Greahling	B. B. Cook #1	SE NW SE, 28-2N-13W	2519	7-27-50	Lancaster
John M. Zanetis	Oliver C. Stoltz et al #2	695' NL, 907' EL, NE SE, 25-4N-13W	1768	7-30-50	Lawrence
Ohio Oil	J.J. Gould a/c 2, #6	330' SL, 300' WL, SW NW, 36-3N-12W	1691	8-3-50	"
Fitch Lease Opr. Acct.	Jane Lewis Mason #11	250' SL, 640' EL, NW, 30-4N-12W	1004	7-17-50	"
Ohio Oil	J.J. Gould a/c 2, #4	300' NL, 300' WL, SW NW, 36-3N-12W	1644	7-21-50	"
		MCDONOUGH COUNTY			
Ohio Oil	A. C. Wear #14	1000' NL, 1500' WL, NW SE, 10-4N-4W	479	8-10-50	Colmar-Plymouth
		MADISON COUNTY			
A.J. Hausman	Seivers #5	330' NL, 370' WL, NW SE, 17-6N-6W	547	7-22-50	Livingston
		RANDOLPH COUNTY			
Kleiboeker & Schnitzmeyer	McMillan #2	NW NE SE, 7-5S-5W	900	7-31-50	Sparta South
		WABASH COUNTY			
Frederick Heldt	Sharon Price #1	NE NE SW, 12-1N-13W	2356	8-6-50	Friendsville N.
H.B. Mortimer	Martin Peter #1	NE NE NW, 19-1S-13W	2526	7-26-50	Maud N. Cons.
M & M Drlg.	Chas. Ankenbrandt #1	SW NW NE, 19-1S-13W	2652	7-29-50	" " "
F.J. Fleming	Wm. Berberich #1-B	NW SE NW, 26-1S-14W	2986	7-21-50	Lexington
Messmer Oil	Beidleman #1	1060' NL, 366' EL, NW, 14-2S-13W	1977	7-14-50	Rochester
Sohio (W.W. Gray)	Updegraff "A" #10	SW NW SE, 14-3S-14W	2879	7-20-50	New Harmony-Keensburg Cons.
V.R. Gallagher	W. C. Dunn #3	1650' NL, 3680' WL, Sec. 11-3S-14W	2899	7-19-50	" "

PRODUCING WELLS PLUGGED - JULY 15 to AUGUST 11, 1950 (Continued)

Company	Farm and Well Number	Location	Total Depth in Feet	Date Plugged	Pool Name
		WASHINGTON COUNTY			
Magnolia Pet.	P. Kozuszek #4	282' NL, 330' WL, NE SW, 26-3S-3W	1284	7-20-50	Cordes
		WAYNE COUNTY			
Texas Oil	Young Brimberry Com. #2	N NE SW, 22-1N-6E	3205	7-7-50	Johnsonville Cons.
" "	" " " #1	330' SL, 673' WL, NE SW, 22-1N-6E	3201	7-13-50	" "
Shell Oil	Cisne State Bank "A" 3	990' SL, 667' EL, SE SE, 22-1N-6E	3244	7-13-50	" "
Nat'l. Assoc. Pet.	Z.H. Grincstaff #1	2640' NL, 1650' EL, Sec., 25-1N-6E	3213	7-12-50	" "
Pure Oil	J.A. Johnson B #1	654' SL, 330' EL, SE SE, 4-1N-8E	3120	7-10-50	Clay City-Noble Cons.
" "	Carrell Bates A #1	660' NL, 330' EL, NE NE, 8-1N-8E	3096	7-6-50	" "
George & Wrather	J.W. Shelton #1	SW SE SE, 22-1N-8E	3047	7-4-50	" "
Pure Oil	James A. Gill #1	1001' NL, 330' EL, NE NE, 25-2N-7E	3109	7-26-50	" "
" "	Morris A. Brissenden #2	CE SE SE, 32-2N-8E	3105	7-18-50	" "
" "	Joe Z. Craft #2	651' SL, 1651.5' EL, SE, 19-2N-8E	3088	7-21-50	" "

DRY HOLES PLUGGED - JULY 15 to AUGUST 11, 1950*

Company	Farm and Well Number	Location	Total Depth in Feet	Date Plugged	Wildcat or Pool Name
		BOND COUNTY			
Miami Oper. Co.	S. E. Mull #4	SE SW NE, 16-6N-2W	1188	8-5-50	Woburn South
" " "	Stoecklin #4	NE SE SE, 16-6N-2W	876	8-17-50	" "
L.L. Chevalier	W. Kokorudz #2A	360' SL, 330' WL, NW NE, 21-6N-2W	868	8-19-50	" "
		CLARK COUNTY			
Lynn Oil & Gas	Anna English #1	990' SL, 1000' EL, SE SE, 27-10N-12W	2700	7-9-50	Wildcat
Frederick B. Cline	Herman Stoelting #1	SE NE NE, 30-12N-10W	1337	7-23-50	"
Cooksey-English	Groves #1	SW NE NE, 14-10N-13W	865	6-24-50	"
Ward W. Dayton	Carl Pine #1	660' NL, 330' WL, NE SE, 25-11N-11W	2241	7-5-50	"
Frederick B. Cline	L. Wilson #1	165' SL, 330' EL, NE NE, 27-12N-12W	2311	8-5-50	"
John Lehwalt	McFarland #2	SW SE SE, 36-10N-14W	515	7-29-50	Martinsville
		CLAY COUNTY			
Calvert Drlg.	Adam Hinterscher #1	SW NW SW, 3-4N-8E	3041	7-25-50	Ingraham
George & Wrather	John B. Ruckman #3	NE SE SW, 27-4N-5E	2646	8-9-50	Oskaloosa
Ohio Oil	E. R. Wheeler #1	NE NW SW, 3-3N-5E	2920	8-4-50	"
F. H. Brown	Lucille Anderson #1	SE NE NE, 4-3N-5E	2815	8-16-50	"
		CLINTON COUNTY			
T. M. Conrey	Kneier #1	NW NW NE, 13-3N-3W	1141	7-26-50	Wildcat
H.J. Schlafly	August Hemminghaus #1	NW SE SW, 9-3N-3W	1160	8-11-50	"
W. C. McBride	Adam Nettles #1	1650' SL, 2310' WL, SW, 30-3N-2W	2671	7-29-50	"
Ash Drlg. Co.	Hoffsommer #3	1090' SL, 340' EL, SE SE, 12-2N-4W	960	7-28-50	Frogtown
Ryan Oil Co.	V. O. DuComb #2	SW NW NE, 24-3N-1W	1476	7-13-50	Fairman
" " "	Adams #1	NE SW NE, 24-3N-1W	1471	8-15-50	"
J. Barry Finley	Geo. Godell #1	NE SE NE, 2-3N-3W	1159	8-3-50	Beaver Creek
Arnold Wilson	Kruetemeyer #2	NW NE NW, 26-3N-3W	1163	8-17-50	Carlyle North
		COLES COUNTY			
James G. Pulliam	Geo. Cashat #1-A	975' NL, 315' EL, NE SE, 24-12N-8E	2290	7-10-50	Wildcat
C.W. Davey & D.G. Powell	Frank Annis #1	SW SW NE, 28-12N-8E	2231	7-15-50	"
		CRAWFORD COUNTY			
Miami Oper. Co.	H.L. Mefford #1	SE NE NE, 19-5N-12W	1753	8-2-50	Main
		EDGAR COUNTY			
Livengood-Cooksey	Stoneburner #7	330' NL, 790' EL, NW SE, 3-13N-13W	447	7-10-50	Dudley
E. Paul Spicer	J. Haase #1	SW SE NE, 5-13N-11W	2139	6-11-50	Wildcat

* Includes some wells plugged earlier but not previously reported.

DRY HOLES PLUGGED - JULY 15 to AUGUST 11, 1950 (Continued)

County	Farm and Well Number	Location	Total Depth in Feet	Date Plugged	Wildcat or Pool Name
		EDGAR COUNTY (Continued)			
E. Paul Spicer	Hugar Myers #1	NE SW SW, 25-14N-11W	2043	6-21-50	Wildcat
Carter Oil	Lydia Busby #1	SW SW NW, 5-16N-11W	1850	6-23-50	"
E. Paul Spicer	Thiel #1	NE NE NE, 6-13N-13W	455	7-13-50	"
		EDWARDS COUNTY			
Ill. Mid-Continent	J.C. Garner #1	SE SW SE, 21-2S-14W	3123	8-15-50	Albion East
Davis & Johnson	Asa Thread #1-B	660' SL, 260' WL, Frac. NW, 18-1S-11E	1660	7-11-50	Bone Gap
Marvin E. Affeld	Dalton L. Jobe #1	SW NW SW, 13-3S-10E	2560	7-20-50	Albion Cons.
John D. Buchman	Virgil C. Fieber Comm. #1	NE NE NW, 7-3S-14W	3158	7-31-50	Wildcat
		EFFINGHAM COUNTY			
Joe Reznik	McKay-Engel Comm. #1	SE SE NW, 32-9N-4E	1723	8-20-50	Wildcat
Skiles Oil	Geo. Schwengel #1	SW NE SE, 25-6N-6E	2898	7-13-50	"
Claypool Drlg. Co.	John W. Doty #1	NW NW NE, 7-8N-4E	1600	8-2-50	"
Carter Oil	Tipsword-Homan #2	SW SW NW, 18-8N-4E	1563	7-31-50	Louden
		FAYETTE COUNTY			
Texas Co.	H. L. Reavis #1	SW NW NW, 19-6N-1E	1713	7-27-50	Wildcat
L.B. Hoss	Stine #1	NE NW SE, 23-6N-3E	2151	8-6-50	"
F. E. Turner	R. W. Winters #1	NE NW NW, 24-6N-2E	1800	8-4-50	"
Harry R. Lippitt	Albert McClain #1	SW SE NW, 33-7N-3E	1908	8-4-50	"
Garland Clark	Ina B. Kelly #1	NW SW SE, 28-7N-3E	1629	7-25-50	Louden
Smith Oil Assoc.	Moore "B" #1	SE NE NW, 35-8N-3E	1610	7-12-50	"
		FRANKLIN COUNTY			
Carter Oil	Trustees Tract "1" #4	NE NE NE, 9-7S-4E	3121	7-8-50	Thompsonville N.
Minerva Oil Co.	Winemiller #1	NE NW NW, 28-5S-3E	2945	7-13-50	Whittington
Nation Oil	Kerley #1-A	SE SE SE, 23-7S-3E	3187	8-1-50	Wildcat
		GALLATIN COUNTY			
J.L. Crawford	Brugger #1	SW SW NE, 3-9S-9E	2745	8-1-50	Junction North
" " "	Sutton #2	SE SW NE, 6-8S-10E	2312	7-31-50	Inman W. Cons.
Oil Management	Oil Management Inc. #2	SE NE SW, 21-8S-10E	2916	8-11-50	Inman E. Cons.
J.L. Crawford	South #15	SW SW NE, 2-8S-10E	2425	7-21-50	" " "
Oil Management	Lightner-Carter #1	SE NE SW, 8-8S-10E	2957	8-16-50	Wildcat
Skiles Oil Corp.	Martin Abell #1	SE SW NE, 26-8S-9E	2952	7-20-50	"
Calvert Drlg.	Stella Kanady #1-A	380' NL, 330' EL, NE NE, 24-8S-8E	2853	7-16-50	"
C.E. Skiles	Martin Abell #1-A	330' SL, 380' EL, SW NE, 26-8S-9E	919	8-9-50	"
		HAMILTON COUNTY			
C.E. Brehm	Alfred Rend Comm. #1	NW SW SW, 1-5S-6E	3530	8-14-50	Wildcat
" " "	Andy Mitchell #1	NE SW NW, 2-6S-7E	3394	7-14-50	"
Aurora Gasoline Co.	Hubert E. Howard (Min) #1	NW NE SW, 9-7S-6E	3356	7-23-50	"

DRY HOLES PLUGGED - JULY 15 to AUGUST 11, 1950 (Continued)

Company	Farm and Well Number	Location	Total Depth in Feet	Date Plugged	Wildcat or Pool Name
		HAMILTON COUNTY (Continued)			
Mark Twain Oil Prod.	Hall #1	SE SE SW, 23-4S-5E	3460	7-22-50	Wildcat
E.H. Kaufman	L.E. Hungate #1	SE NW SW, 10-6S-5E	3414	8-1-50	"
George & Wrather	Earl McFarland #2	SE NW NE, 18-7S-5E	3323	7-29-50	Cantrell S.
Reasor & Slivka Drlg.	Hefner Hrs. #2	NE SW SE, 28-6S-6E	3160	7-28-50	Walpole
		JASPER COUNTY			
J. Wm. Everhart	J. Kuhl #1	SE NW SW, 17-5N-9E	3152	8-9-50	Wildcat
Robinson-Puckett Inc.	B.H. Wagner #1	SE SE NE, 19-5N-11E	3029	8-1-50	"
Kenneth C. Bell	Mary G. Fisher #1	SE NW SE, 12-5N-10E	2987	7-29-50	"
John W. Rudy	D.C. Kingery #1	SE SW SE, 25-6N-8E	3165	7-14-50	"
J.M. Miller	L.O. Kincade #1	NE NE NE, 13-5N-9E	2935	8-17-50	Clay City-Noble Cons.
		JEFFERSON COUNTY			
George S. Engle	Jos. W. Ferguson #1	NW NW SE, 18-2S-2E	2320	7-19-50	Wildcat
Robinson-Puckett	Carrie Webb #1	SE SW NW, 4-2S-4E	3002	7-30-50	"
L. R. Shaw	Ebby Hays #1	NW NW NW, 32-1S-1E	2004	7-28-50	"
Collins Bros.	Bob Rogers #1	SE SE SW, 23-2S-2E	2775	8-10-50	"
Joe Reznik	Charley Morgan #1	SE SW NW, 24-3S-2E	2863	7-16-50	"
		LAWRENCE COUNTY			
Ill. Oil Co.	Putman #3	665' SL, 330' WL, SE NE, 23-2N-12W	1434	7-14-50	Allendale
Ill. Mid-Continent	H.E. Coen #2	NE SE SE, 21-3N-11W	1904	7-13-50	Lawrence
" " "	D.D. Griffith #1	SW NE NE, 20-3N-11W	1860	8-9-50	"
John M. Shephard	Harry E. Gutteridge #1-A	NW NE SW, 29-3N-12W	2002	8-1-50	"
Dennison & Godwin	Wm. Shick #2	330' NL, 1036' WL, SW SE, 20-3N-11W	1906	7-21-50	"
E. O. Olds	R. L. Kelly #1	SE SE SE, 29-3N-12W	2218	8-9-50	"
Sun Drlg.	Arthur Akin #1	NW SE SW, 32-3N-11W	1903	8-13-50	"
F.J. Saddler	Kent Cunningham #3	NW NE SW, 11-2N-13W	1825	7-24-50	Helena
Ryan & Sharp	Oris Pepple #1	SW NE NE, 19-2N-11W	2162	7-22-50	St. Francisville
George & Wrather	R.A. Wolf et al #1	NE NE NW, 30-2N-13W	2992	8-5-50	Wildcat
Barron Kidd	Fred Dorsam #1	NE SW SE, 25-2N-13W	2608	7-19-50	"
Big Four Oil & Gas & Hayes Drlg. Co.	Virgil Woodruff #1	SE NW SE, 23-3N-13W	2150	7-16-50	"
		MCDONOUGH COUNTY			
Frank Shaefer	Morrow #1	228' SL, 195' EL, SE SW, 31-5N-4W	835	7-13-50	Wildcat
A. M. Logan	Ruebush #1	296.5' SL, 342.1' WL, SW, 19-6N-2W	410	8-4-50	"
		MACOUPIN COUNTY			
Roy Updike	George Groves #2	184' SL, 145.2' EL, SW, 14-7N-7W	520	8-6-50	Staunton Gas

DRY HOLES PLUGGED - JULY 15 to AUGUST 11, 1950 (Continued)

Company	Farm and Well Number	Location	Total Depth in Feet	Date Plugged	Wildcat or Pool Name
		MACOUPIN COUNTY (Continued			
Roy Updike	George Groves #1	202' SL, 200' EL, SE SW, 14-7N-7W	526	8-6-50	Staunton Gas
Mid Continent Pet.	I.H. Bernhardt #1	SW SE NE, 5-9N-6W	1593	7-23-50	Wildcat.
Edgar White	Wooly #1	NE SE NE, 29-11N-6W	667	7-27-50	"
		MADISON COUNTY			
Wm. H. Krohn	Bircher #1	NW NW NE, 31-4N-5W	2766	7-15-50	Wildcat
Mazzarino & Neary	Albert #1	SE SW SW, 1-5N-6W	670	8-21-50	"
A. R. Frank	Cyrus L. Johnson #1	660' NL, 335' WL, NE NE, 29-6N-9W	936	7-18-50	"
Robert Binny	Repovich #1	200' SL, 330' EL, NE NW, 28-6N-6W	532	7-14-50	Livingston S.
H.F. Robison	Blom #2	330' NL, 432' WL, NW SW, 27-6N-6W	578	8-7-50	" "
W. R. Brown	Karger #4	330' NL, 10' WL, NW SE, 28-6N-6W	569	8-2-50	" "
George Zicos	Ignaz Renko #3	330' SL, 665' WL, SW NE, 28-6N-6W	615	7-31-50	" "
Joe Kesl, Jr.	Clarence H. Schlechte #2	10' NL, 887' WL, SW NE, 30-6N-6W	708	8-7-50	Livingston
Neary & Cahill	Fred Engelke #2	665' SL, 665' WL, SE SE, 19-6N-6W	569	7-20-50	"
Joe Kesl, Jr.	Fred & Gustav Engelke #1-A	225' NL, 560' WL, SW NW, 29-6N-6W	570	8-1-50	"
		MARION COUNTY			
Kenneth M. Bayer	Wm. J. Pfeffer et al #1	330' SL, 300' WL, NW SE, 8-1N-1E	2020	8-16-50	Wildcat
		MONTGOMERY COUNTY			
R.E. Benoist	McLean - Barr #1	NW NW NE, 14-7N-4W	850	8-9-50	Wildcat
Harmony Oil Corp.	Osborne #1	SW SW SE, 11-10N-1W	2842	7-26-50	"
Walter Duncan	Lillian Padgett #1	NE NW NW, 17-8N-3W	2807	7-14-50	"
Reco Oil Co.	Hendrickson Est. #6	330' NL, 250' EL, NW SW, 18-10N-4W	612	8-3-50	Raymond
		PERRY COUNTY			
H.H. Weinert	Hendrickson & Zimmerman Comm. #1	SW NW SW, 5-4S-4W	2531	8-9-50	Wildcat
G.C. Schoonmaker	Geistdoerfer #1	NE NW SW, 23-4S-3W	1691	8-4-50	"
		PIKE COUNTY			
Charles Measley	Nichols #1	422' NL, 201' WL, NW SW, 12-3S-2W	715	7-9-50	Wildcat

DRY HOLES PLUGGED - JULY 15 to AUGUST 11, 1950 (Continued)

Company	Farm and Well Number	Location	Total Depth in Feet	Date Plugged	Wildcat or Pool Name
		RICHLAND COUNTY			
George & Wrather	S.O. Leathers et al #1	SW SW NE, 34-3N-14W	3126	7-14-50	Bonpas
J.W. Rudy	P. L. Jennings #1	NW NE NW, 4-2N-10E	3216	8-10-50	Calhoun Cons.
Perry Fulk	J. F. Miller #2	1278' NL, 990' WL, SE SW, 2-3N-9E	2973	8-2-50	Clay City-Noble Cons.
Perrine & Perrine	Ridenour #1	242' NL, 384' EL, NWNE, 34-4N-9E	3629'	8-2-50	" "
Skiles Oil Corp.	Russell Rodgers #2	NE SW NE, 11-3N-9E	2960	8-4-50	" "
Perry Fulk	J. F. Miller #1	NW SE SW, 2-3N-9E	3617	8-5-50	" "
Nat'l. Assoc. Pet.	Heady #1-B	SW NE SE, 13-4N-9E	2597	7-19-50	" "
Superior Oil	S.R. Dodds #1	NE NE SE, 25-3N-10E	3250	7-20-50	Ritter
Calvert Drlg.	Carrie Winter #1	S NE NE, 25-3N-10E	3238	7-7-50	"
Skiles Oil	Russell Rodgers #1	250' NL, 320' EL, NW SE, 11-3N-9E	3630	7-26-50	Wildcat
F.R. Stocker	Flora A. Leathers #1	SE NW SE, 27-3N-14W	3218	7-27-50	"
L.L. Chevalier	Purdue Atwood #1	N NE NW, 7-4N-14W	3102	8-18-50	"
Chevalier	C. F. Maas #1	SE SW SE, 32-3N-10E	3900	7-25-50	"
Perry Fulk	H. E. Coon #2	SE SE SE, 3-3N-9E	3593	7-22-50	"
H.M. Horton	Brinkley Unit #1	SE NE SW, 29-4N-14W	3300	7-5-50	"
Sun Drlg.	V.L. Scherer #1	NW NW NE, 17-4N-10E	3600	8-3-50	"
T. Blake Dirickson	Berry #1	NW SE SW, 21-3N-10E	3250	8-2-50	"
		ST. CLAIR COUNTY			
Barron Kidd	Frailey et al #1	NE SW SW, 8-2N-7W	2349	8-7-50	Wildcat
		SALINE COUNTY			
John T. Vaughn	Sullivan-Parker #1	SW SE NW, 14-10S-6E	1600	8-7-50	Wildcat
		SCHUYLER COUNTY			
W.C. McBride	Lloyd Loring #1	660' NL, 330' EL, NW NE, 15-2N-2W	976	8-4-50	Wildcat
		WABASH COUNTY			
Gopher Drlg.	S. H. Price #2	780' NL, 330' EL, NE SW, 12-1N-13W	1711	7-27-50	Friendsville North
Samuel S. Garfield	Jennie Stephenson et al #1	330' NL, 450' WL, SW SW NW, 31-2N-11W	2156	8-16-50	Allendale
C.H. Harrison & Tom L. Smith	Joseph F. Schmidt #1	SE SE NE, 19-1N-12W	2401	8-6-50	"
Lyle Dieterle	Fox #7	SE SW NW, 26-1N-12W	1714	7-28-50	"
J.S. Young, Jr.	Marie Stoltz #1	830' NL, 330' EL, NE SW, 24-1N-12W	2324	8-8-50	"
C.A. Caplow & Reznik	W. Gray #1	330' SL, 1150' EL, SE NE, 22-2S-13W	1983	7-28-50	Rochester
Joe Reznik	L.M. Rovelstad #1	330' SL, 817' WL, SW NE, 22-2S-13W	1988	7-16-50	"
Kennedy & Hayes Drlg.	R.L. Patton #1	NE NE SW, 36-2N-13W	1866	7-11-50	Lancaster E.

DRY HOLES PLUGGED - JULY 15 to AUGUST 11, 1950 (Continued)

County	Farm and Well Number	Location	Total Depth in Feet	Date Plugged	Wildcat or Pool Name
		WABASH COUNTY (Continued)			
Hayes Drlg.	Frank Dardeen #1	NE SW NE, 1-1S-13W	1755	7-14-50	Maud Cons.
George & Wrather	Spickerman #6	SW NE SE, 27-1S-13W	2430	7-14-50	" "
Skiles Oil	Maude Cowling #B-1	SW SE SE, 7-2S-13W	1796	7-15-50	New Harmony-Keonsburg Con.
U.R. Gallagher	Mary Richardson #5	SE NE SE, 35-2S-14W	2555	8-12-50	" "
Aurora Gasoline & Wayne Drlg.	Winifred Gray #1	NW NW SW, 14-2S-14W	3001	7-12-50	Browns East
Aurora Gasoline	C.R. Seals #1	SW NW SW, 26-1N-14W	3010	8-9-50	Wildcat
		WASHINGTON COUNTY			
James Castle	Nora Struckmeyer #1	SE SW NW, 14-2S-1W	1672	8-13-50	Wildcat
		WAYNE COUNTY			
J. Wm. Everhart	Fred Harrell #1	SW SW SE, 36-2N-5E	3001	7-30-50	Wildcat
Yingling Oil & Mining	Lawrence #1	NW NE SE, 35-1S-5E	3160	7-24-50	"
Aurora Gas Co.	Lowell Withrow #1	NW SW NE, 6-2S-5E	3135	7-15-50	"
Kenneth C. Bell	M. Pearl McCall #1	SE NW NE, 23-2S-7E	3495	8-20-50	"
J.L. Kennard	Lowell E. McNeil et al #1	NE SE SW, 36-1S-6E	3307	8-16-50	"
Winmar Oil Co.	H.G. French #1	NW SE NE, 23-1N-9E	3268	8-4-50	"
Jack Stapp	Paul Vaughn #1	SE NE SW, 28-2S-8E	3444	5-21-49	Barnhill
A.J. Slagter Prod.	Fred T. Brach #1	660' NL, 1883' EL, NW, 3-1S-7E	3200	8-15-50	Clay City-Noble Cons.
Ind. Farm Bur.	J.C. Osterman #4	N NW SW, 14-1S-8E	3191	8-11-50	" "
Rubel & Glazer	Glen Musgraves #1	330' NL, 355' EL, SW SW, 32-1S-7E	3297	7-25-50	" "
Cities Service	Marie Vaught #8	NW SE SW, 33-2S-9E	3375	7-5-50	Goldengate Con.
Nation Oil	John Moore #2	SW NE NW, 32-2S-9E	3397	7-16-50	" "
Pace Pet. Corp.	G.P. Churchwell #1	SW NW SE, 18-3S-8E	3450	8-17-50	Mill Shoals
Winmar Oil Co.	Willie Hubble #6	E SE NE, 14-1N-9E	3310	8-19-50	Bennington
		WHITE COUNTY			
Dale Hopkins	Norbert Matz #1	SW NE SE, 23-4S-9E	3375	8-8-50	Wildcat
J. Wm. Everhart	Miller #1	SW SW SW, 34-4S-9E	3305	7-15-50	"
Kenneth C. Bell	Hattie Golden #A-1	NW SW NW, 27-5S-14W	3119	7-18-50	"
Nash Redwine	Bernice S. Williams	SW SW NW, 34-5S-9E	3376	7-18-50	"
Pace Pet. Corp.	E.P. Kirk #1	NW NE NW, 32-4S-8E	3570	7-26-50	"
Nation Oil	Earl Spencer #1	SE NE NW, 10-5S-10E	3159	7-27-50	"
Ashland Oil & Ref.	J.H. Schoemann #1	SE SW SE, 35-3S-9E	3462	8-19-50	Centerville
Calvert Drlg.	Williams #1	SW SE NE, 28-3S-10E	3273	7-21-50	Centerville N.
George & Wrather	Ackerman #1	NE NE NE, 26-5S-10E	3105	7-7-50	Maunie North
Coy Oil	S.H. Arnold et al #3A	330' NL, 561' WL, SE SW, 18-6S-11E	2956	7-9-50	Maunie South
Coy Oil	Cely D. Hubele #3	NE SW NW, 18-6S-11E	2878	8-11-50	" "
A.J. Walker	Mary Miller #1	NW NW NW, 36-4S-9E	3358	7-20-50	Sumpter
C.E. Brehm	Wm. Wooten #1	SE SE SW, 28-6S-9E	2403	7-7-50	Herald
Great Lakes Carbon	W.A. Upchurch #2	NW SE NE, 7-7S-10E	3067	8-7-50	Concord South
Lohmann & Johnson Drlg.	F. Martin #1	NE NE SW, 32-5S-9E	2947	7-24-50	Stokes-Brownsville
George & Wrather	Lamont #1	NW SE NE, 3-4S-9E	3500	7-29-50	Goldengate Con.

Alphabetical List of Oil and Gas Pools

August 29, 1950

Pool: County	Twp.	Range
Ab Lake: Gallatin	8S	10E
Aden Consol: Hamilton, Wayne	2-3S	7E
Aden North (c): Wayne	2-3S	7E
Aden S: Hamilton	3S	7E
Akin: Franklin	6S	4E
Akin West: Franklin	6S	4E
Albion Cons.: Edwards, White	1-3S	10,11E,14W
Albion E: Edwards	2S	14W
Albion North (c): Edwards	1S	11E
Allendale: Wabash, Lawrence	1-2N	11-13W
Allison-Weger: Crawford	5N	11-12W
Alma: Marion	4N	2E
Amity: Richland	4N	14W
Assumption: Christian	13N	1E
Assumption North: Christian	13N	1E
Ava-Campbell Hill (a): Jackson	7S	4W
Ayers (gas): Bond	6N	3W
Barnhill: Wayne	2-3S	8E
Barnhill East (c): Wayne	2S	9E
Bartelso: Clinton	1N	3W
Bartelso S: Clinton	1N	3W
Bartelso W: Clinton	1N	3W
Beaver Creek: Bond, Clinton	3-4N	2-3W
Beaver Creek North: Bond	4N	3W
Beaver Creek South: Clinton	3N	2W
Bellair: Crawford, Jasper	8N	14W
Belle Prairie: Hamilton	4S	6E
Belle Rive: Jefferson	3S	4E
Beman: Lawrence	3N	11W
Beman East: Lawrence	3N	10W
Bend: White	5S	14W
Bennington: Edwards, Wayne	1N	9-10E
Bennington S (a): Edwards	1N	10E
Benton: Franklin	6S	2-3E
Benton N: Franklin	5-6S	2E
Berryville Consol.: Wabash, Edwards	1-2N	14W
Bessie: Franklin	6S	3E
Bible Grove Consol. (c): Clay, Effingham	4-6N	6-7E
Bible Grove E (c): Clay	5N	7E
Bible Grove North: Effingham	6N	7E
Bible Grove S: Clay	5N	7E
Birds: Crawford, Lawrence	5N	10-11W
Blairsville: Hamilton	4S	7E
Bogota: Jasper	6N	9E
Bogota North (a): Jasper	6N	9E
Bogota S: Jasper	5N	9E
Bone Gap: Edwards	1S	10,11E,14W
Bone Gap South: Edwards	1S	14W
Bonpas: Richland	2-3N	14W
Bonpas West (c): Richland	2N	14W
Boos (c): Jasper	6N	10E
Boos East (c): Jasper	6N	10E
Boos N. (c): Jasper	6N	10E
Boulder: Clinton	2-3N	2W
Boyd: Jefferson	1S	1-2E
Boyleston Consol. (c): Wayne	1-2S	6-7E
Brown: Marion	1N	1E
Browns: Edwards, Wabash	1-2S	14W
Browns East: Wabash	2S	14W
Browns S: Edwards	1-2S	14W
Brownsville (c): White	5-6S	8-9E
Bungay Consol: Hamilton	4S	7E
Burnt Prairie (c): White	3S	9E
Burnt Prairie South: White	4S	9E
Calhoun Consol: Richland, Wayne	2-3N	9-10E
Calhoun E: Richland	2N	10E
Calhoun N: Richland	3N	10E
Calvin (c): White	3-4S	10,11E,14W
Calvin N (c): White	3-4S	11E,14W
Cantrell: Hamilton	7S	5E
Carlinville: Macoupin	9N	7W
Carlinville N: Macoupin	10N	7W
Carlyle: Clinton	2N	3W
Carlyle North: Clinton	3N	3W
Carmi (a): White	5S	9E
Carmi N: White	5S	9E
Casey: Clark	10-11N	14W
Centerville: White	4S	9E
Centerville E: White	3-4S	9-10E
Centerville N (a): White	3S	10E
Centralia: Clinton, Marion	1-2N	1E-1W
Centralia W: Clinton	1N	1W
Chapman: Crawford	5-6N	12W
Cisne (c): Wayne	1N-1S	7E
Cisne N: Wayne	1N	7E
Clarksburg: Shelby	10N	4E
Clay City-Noble Cons.: Clay, Wayne, Richland, Jasper	1-7N, 1-2S	7-10E
Clay City North: Clay	3N	8E

Pool: County	Twp.	Range
Clay City W: Clay	2N	7E
Coil: Wayne	1S	5E
Coil W: Jefferson	1S	4E
Collinsville (a): Madison	3N	8W
Colmar-Plymouth: Hancock, McDonough	4N	4-5W
Concord: White	6S	10E
Concord Central: White	7S	10E
Concord East Consol.: White	6-7S	10E
Concord N: White	6S	10E
Concord S: White	7S	10E
Cooks Mills (a): Coles	13-14N	7E
Cooks Mills North (a): Coles	14N	7E
Cordes: Washington	3S	3W
Cottonwood: Gallatin	7S	9E
Covington (c): Wayne	1S	6-7E
Covington E (c): Wayne	1S	7E
Covington S: Wayne	2S	6E
Cowling (c): Edwards, Wabash	2-3S	14W
Craig: Perry	4S	4W
Cravat: Jefferson	1S	1E
Crossville: White	4S	10E
Dahlgren: Hamilton	3S	5E
Dale-Hoodville Cons.: Hamilton	5-6S	6-7E
Dead River (c): White	7S	11E
Divide: Jefferson	1S	3-4E
Divide East: Jefferson	1S	4E
Divide South: Jefferson	2S	3E
Divide W: Jefferson	1S	3E
Dix: Jefferson, Marion	1N-1W	2E
Dix S (a): Jefferson	1S	2E
Dubois: Washington	3S	1-2W
Dubois W: Washington	3S	2W
Dudley: Edgar	13-14N	13W
Dundas Consol. (c): Richland, Jasper	4-6N	9-10E
Dundas E: Richland, Jasper	4-5N	10E
Dupo: St. Clair	1S-1N	10W
Eberle: Effingham	6N	6E
Edinburg: Christian	14N	3W
Elbridge: Edgar	12-13N	11W
Eldorado: Saline	8S	7E
Elk Prairie (a): Jefferson	4S	2E
Elkville: Jackson	7S	1W
Ellery: Edwards, Wayne	2S	9-10E
Ellery N (b): Edwards	2S	10E
Ellery S: Edwards	2-3S	10E
Ellery W: Wayne	2S	9E
Elliottstown: Effingham	7N	7E
Enfield: White	5S	8E
Enterprise (c): Wayne	1-2N	8E
Enterprise West (c): Wayne	1-2N	7E
Epworth: White	5S	10E
Epworth East: White	5S	10E
Evers (a): Effingham	8N	7E
Evers South: Effingham	7N	7E
Ewing: Franklin	5S	3E
Exchange: Marion	1N	3E
Fairfield: Wayne	2S	8E
Fairfield East: Wayne	2S	8E
Fairman: Marion, Clinton	3N	1E-1W
Fitzgerrell: Jefferson	4S	1E
Flannigan: Hamilton	6S	5E
Flat Rock: Crawford	5-6N	11-12W
Flora: Clay	3N	6-7E
Flora South: Clay	2N	6E
Friendsville (c): Wabash	1N	13W
Friendsville Central: Wabash	1N	13W
Friendsville North: Wabash	1N	12-13W
Friendsville South (c): Wabash	1N-1S	13W
Frogtown (b): Clinton	2N	4W
Gallagher (c): Richland	2N	9E
Gays (a): Moultrie	12N	6E
Geff (c): Wayne	1S	7-8E
Geff W (c): Wayne	1S	7E
Gillespie-Benld (a) (gas): Macoupin	8N	6W
Gillespie-Wyen: Macoupin	8N	6W
Goldengate Consol.: Wayne, White	2-3S	9E
Goldengate N: Wayne	2S	9E
Goldengate West: Wayne	2S	9E
Gossett (a): White	7S	8E
Grayville (c): Edwards, White	3S	10,11E,14W
Grayville W (c): White, Edwards	3S	10E
Greenville (a) (gas): Bond	5N	3W
Griffin (c): Wabash	3S	14W
Half Moon: Wayne	1S	9E
Helena: Lawrence	2N	13W
Herald: White, Gallatin	6-7S	9E
Herald E: White, Gallatin	7S	9-10E
Herald North: White	6S	9E
Hidalgo (b): Jasper	8N	10E
Hidalgo North: Cumberland	9N	9E
Hill: Effingham	6N	6E
Hoffman: Clinton	1N	2W
Hoodville (c): Hamilton	5-6S	6E
Hoodville E (a): Hamilton	5S	7E
Hoosier (c): Clay	4N	7E
Hoosier North (c): Clay	5N	7E

Pool: County	Twp.	Range
Huey: Clinton	2N	2W
Hunt City: Jasper	7N	10E
Hunt City South: Jasper	7N	11E
Ina (a): Jefferson	4S	2E
Ina North (a): Jefferson	4S	3E
Inaloso (b): Edgar	12N	14W
Ingraham (a): Clay	4N	8E
Ingraham West (c): Clay	5N	7E
Inman: Gallatin	8S	9-10E
Inman Central (c): Gallatin	7-8S	9-10E
Inman E. Consol.: Gallatin	7-8S	10E
Inman N. (c): Gallatin	8S	9E
Inman S.: Gallatin	8S	9E
Inman W. Cons.: Gallatin	7-8S	9-10E
Iola Consol. (b): Clay, Effingham	5-6N	5E
Iola South: Clay	4N	5E
Iola West (a): Clay	5N	5E
Iron: White	6S	8E
Irvington: Washington	1S	1W
Iuka: Marion	2N	5E
Jacksonville (a) (gas): Morgan	15N	9W
Johnson N: Clark	9-10N	13-14W
Johnson S: Clark	9N	14W
Johnsonville Consol.: Wayne	1N-1S	6E
Johnsonville N: Wayne	1N	6E
Johnsonville S (b): Wayne	1S	6E
Johnsonville W (b): Wayne	1N	5-6E
Junction: Gallatin	9S	9E
Junction City: Marion	2N	1W
Junction North: Gallatin	8-9S	9E
Keensburg Consol. (c): Wabash	2S	13-14W
Keensburg E (a): Wabash	2S	13W
Keensburg S: Wabash	2-3S	13W
Keenville: Wayne	1S	5E
Kell (a): Jefferson	1S	3E
Kenner: Clay	3N	5-6E
Kenner North: Clay	3N	5-6E
Kenner West: Clay	3N	5E
Keyesport: Clinton	3N	2W
King: Jefferson	3-4S	3E
Kinmundy: Marion	4N	3E
Laclede (b): Fayette	5N	4E
Lakewood: Shelby	10N	2-3E
Lancaster: Wabash, Lawrence	1-2N	13W
Lancaster Central: Wabash	1N	13W
Lancaster E: Wabash	2N	13W
Lancaster N. (a): Lawrence	2N	13W
Lancaster S: Wabash	1N	13W
Lancaster W (c): Edwards, Wabash	1N	14W
Langewisch-Kuester (a): Marion	1N	1E
Lawrence: Lawrence, Crawford	2-5N	11-13W
Leech Consol. (c): Wayne, White	3S	9E
Lexington: Wabash	1S	14W
Lillyville: Cumberland, Effingham	8-9N	6-7E
Litchfield (b): Montgomery	8-9N	5W
Livingston: Madison	6N	6W
Livingston South: Madison	6N	6W
Long Branch: Saline	7S	8E
Loudon: Fayette, Effingham	6-9N	2-4E
McKinley: Washington	3S	4W
Main: Crawford	5-8N	12-14W
Maplegrove: Edwards	1N	10E
Maplegrove E (b): Edwards	1N	10,11E,14W
Maplegrove S: Edwards	1N	10E
Marcoo (a): Jefferson	3S	2E
Marine: Madison	4N	6W
Marion: Williamson	9S	3E
Markham City: Jefferson	2-3S	4E
Markham City N: Jefferson, Wayne	2S	4-5E
Markham City W: Jefferson	2-3S	4E
Martinsville: Clark	10N	13-14W
Mason: Effingham	6N	5E
Mason S (c): Effingham, Clay	5-6N	5E
Massilon: Wayne, Edwards	1S	9-10E
Massilon South (a): Edwards	1S	10E
Mattoon (b): Coles	11-12N	7E
Maud Consol.: Wabash	1N, 1-2S	13W
Maud Central (c): Wabash	1S	13W
Maud North Cons.: Wabash	1-2S, 1N	13-14W
Maud West (c): Wabash	1S	13W
Maunie (c): White	6S	10-11E
Maunie N: White	5S	10E
Maunie S: White	6S	10-11E
Maunie W (a): White	6S	10E
Mayberry: Wayne	2-3S	6E
Mayberry North (a): Wayne	2S	6E
Merriam: Wayne	2S	8E
Miletus: Marion	4N	4E
Mill Shoals: White, Hamilton, Wayne	2-4S	7-8E
Mills Prairie: Edwards	1N	14W
Mitchell: Edwards	2S	10E
Mt. Auburn: Christian	15N	2W
Mt. Carmel: Wabash	1N-1S	12W
Mt. Carmel W. (c): Wabash	1S	13W
Mt. Erie (c): Wayne	1S	8E

Pool: County	Twp.	Range
Mt. Erie N: Wayne	1N	9E
Mt. Erie S. (c): Wayne	1S	8E
Mt. Olive: Montgomery	8N	5W
Mt. Vernon: Jefferson	3S	3E
Nason: Jefferson	3S	2E
New Bellair: Crawford	8N	13W
New Harmony-Keensburg Consol.: White, Wabash, Edwards	2-5S	13-14W
New Harmony S (Ill.): White	5S	14W
New Harmony S (Ind.): White	5S	14W
New Haven Consol.: White	7S	11E
New Haven N. (c): White	7S	10E
New Haven W. (c): Gallatin	7S	10E
New Hebron: Crawford	6N	12W
Newton (b): Jasper	6N	9E
Newton North (a): Jasper	7N	10E
Newton West (a): Jasper	6N	9E
Noble (c): Richland, Clay	2-4N	8-9E
Noble N. (c): Richland	4N	9E
Noble S. (c): Richland	3N	9E
Odin: Marion	2N	1-2E
Olney Consol.: Richland	4N	10E
Olney E. (c): Richland	4N	10E
Olney S. (b): Richland	3N	9-10E
Omaha: Gallatin	7-8S	8E
Omaha E: Gallatin	8S	8E
Omega (a): Marion	3N	4E
Orchardville: Wayne	1N	5E
Oskaloosa: Clay	3-4N	5E
Panama: Bond, Montgomery	7N	3-4W
Parker: Crawford	5N	12W
Parkersburg Consol.: Richland, Edwards	1-2N	14W
Parkersburg N: Richland	3N	14W
Parkersburg S: Edwards	1N	14W
Parkersburg W: Richland, Edwards	2N	10E
Passport: Clay	4N	8E
Passport S: Richland	4N	9E
Patoka: Marion	4N	1E
Patoka E: Marion	4N	1E
Patton (c): Wabash	1N	12W
Patton W (c): Wabash	1N	12W
Phillipstown Cons.: White, Edwards	3-5S	10,11E,14W
Pittsfield (a) (gas): Pike	5S	4-5W
Plainview: Macoupin	9N	8W
Posey: Clinton	1N	2W
Raccoon Lake: Marion	1N	1E
Raymond: Montgomery	10N	4-5W
Richview: Washington	2S	1W
Ridgway (a): Gallatin	8S	8E
Riffle: Clay	4N	6E
Rinard (a): Wayne	2N	7E
Ritter: Richland	3N	10-11E
Roaches: Jefferson	2S	1E
Roaches N: Jefferson	2S	1E
Roby: Sangamon	15N	3W
Rochester: Wabash	2S	13W
Roland: White, Gallatin	6-7S	8E
Roundprairie (c): Wayne	1S	6E
Ruark: Lawrence	2N	12W
Rural Hill: Hamilton	6S	5-6E
Rural Hill N.: Hamilton	5S	5E
Rural Hill W: Hamilton	6S	5E
Russellville (gas): Lawrence	4-5N	10-11W
St. Francisville: Lawrence	2N	11W
St. Francisville E: Lawrence	2N	11W
St. Jacob: Madison	3N	6W
St. James: Fayette	5-6N	2-3E
St. Paul: Fayette	5N	3E
Ste. Marie: Jasper	5N	14W
Ste. Marie East: Jasper	6N	14W
Ste. Marie West: Jasper	6N	10E
Sailor Springs Cons.: Clay, Effingham	3-6N	6-7E
Sailor Springs Central: Clay	4N	8E
Sailor Springs East: Clay	4N	8E
Sailor Springs North (a): Clay	4N	8E
Sailor Springs South (c): Clay	3N	7E
Sailor Springs West (c): Clay	4N	7E
Salem: Marion	1-2N	1-2E
Samsville (a): Edwards	1N	11E
Samsville North: Edwards	1N	14W
Sandoval: Marion	2N	1E
Sandoval West: Clinton	2N	1W
Santa Fe (a): Clinton	1N	3W
Schnell: Richland	2N	9E
Seminary: Richland	2N	10E
Sessor: Franklin	5S	1-2E
Shattuc: Clinton	2N	1W
Shawneetown: Gallatin	9S	9E
Shawneetown North: Gallatin	9S	10E
Shelbyville (b): Shelby	11N	4E
Siggins: Cumberland, Clark	10N	10,11E,14W
Sims (c): Wayne	1S	6E
Sims North (c): Wayne	1S	6E
Sorento (b): Bond	6N	4W
Spanish Needle Creek (a) (gas): Macoupin	9N	7W

Pool: County	Twp.	Range
Sparta (a) (gas): Randolph	4-5S	5W
Sparta South (a): Randolph	5S	5W
Springerton (c): Hamilton	4S	7E
Stanford: Clay	3N	7-8E
Stanford South: Clay	2N	7E
Stanford West: Clay	3N	7E
Staunton (a) (gas): Macoupin	7N	7W
Stewardson: Shelby	10N	5E
Stokes-Brownsville: White	5-6S	8-9E
Storms: White	6S	9-10E
Stringtown: Richland	4-5N	11E-14W
Stringtown E: Richland	4N	14W
Sumner: Lawrence	4N	13W
Sumpter: White	4S	9E
Sumpter South: White	5S	9E
Swearingen (a) (gas): Crawford	6N	11W
Tamaroa: Perry	4S	1W
Taylor Hill: Franklin	5S	4E
Thackeray: Hamilton	5S	7E
Thompsonville (a): Franklin	7S	4E
Thompsonville East: Franklin	7S	4E
Thompsonville N: Franklin	7S	4E
Toliver (a): Clay	5N	6E
Toliver E: Clay	5N	6-7E
Tonti: Marion	2-3N	2E
Trumbull: White	5S	9E
Valier: Franklin	6S	2E
Waggoner (a): Montgomery	11N	5W
Wakefield (a): Jasper	5N	9E
Walpole: Hamilton	6-7S	6E
Waltonville: Jefferson	3S	2E
Wamac: Clinton, Marion, Washington	1N	1E-1W
Warrenton-Borton: Edgar, Coles	13-14N	14W
Waterloo (b): Monroe	1-2S	10W
Waverly (gas): Morgan	13N	8W
Weaver: Clark	11N	10W
West End: Hamilton, Saline	7S	5E
Westfield: Clark, Coles, Edgar	11-12N	11E-14W
Westfield East: Clark	11-12N	14W
Westfield North: Coles	12N	14W
West Frankfort: Franklin	7S	2-3E
West Frankfort S (c): Franklin	7S	2-3E
West Liberty (c): Jasper	5N	10E
Whittington: Franklin	5S	3E
Whittington South: Franklin	6S	3E
Whittington W: Franklin	5S	2E
Williams: Jefferson	3S	2E
Willow Hill Consol. (c): Jasper	6-7N	10E
Willow Hill East: Jasper	6-7N	10-11E
Willow Hill N (c): Jasper	7N	10E
Woburn: Bond	6N	2W
Woburn South: Bond	6N	2W
Woodlawn: Jefferson	2-3S	1-2E
Xenia: Clay	2N	5E
York (a): Cumberland	9N	10-11E
Zenith: Wayne	2N	5E
Zenith S.: Wayne	1N	5E

(a) Abandoned.
(b) Abandoned, revived.
(c) Consolidated with other pools.

Date of issue: September 11, 1950.

ABBREVIATIONS USED IN THIS REPORT

Abd.—Abandoned
BO—Barrels of oil
BOF—Barrels of oil flowing
BOP—Barrels on pump
BW—Barrels of water
C—Center
CDU—Completion data unreported; to be given when available
CO—Cleaning out
COAS—Cleaning out after shot
Comp.—Completed
Crg.—Coring
Csg.—Casing
D & A—Dry and abandoned
Drlg.—Drilling
DST—Drill stem test
E—East ½
Est.—Estimated
Fm.—Formation
Fsg.—Fishing
IP—Initial production
L—Line
Loc.—Location
Ls.—Limestone
MIM—Moving in material
MIRT—Moving in rotary tools
MIST—Moving in standard tools
N—North ½
NE—Northeast ¼
NR—No report
NW—Northwest ¼
PB—Plugged back
POP—Putting on pump
RU—Rigging up
RURT—Rigging up rotary tools
RUST—Rigging up standard tools
S—South ½
SD—Shut down
SDO—Shut down orders
SDR—Shut down for repairs
SE—Southeast ¼
SG—Show of gas
SH—Shale
SIGW—Shut in gas well
SITR—Shut in tank room
SO—Show of oil
SSO—Slight show of oil
Spd.—Spudded or spudding
Ss.—Sandstone
SW—Southwest ¼
Swb.—Swabbing
SWD—Salt water disposal well
Temp. abd.—Temporarily abandoned
Twp.—Township
TD—Total depth
Tstg.—Testing
UR—Underreaming
W—West ½
WF—Wildcat far (more than 2 miles from production)
WN—Wildcat near (½ to 2 miles from production)
WOC—Waiting for cement to set
WOST—Waiting on standard tools

330′ S—330 feet from the south line

(67006—13M—4-50) 2

553.2805
IRL
Cop. 1

State of Illinois
Adlai E. Stevenson, Governor
Department of Registration and Education
Noble J. Puffer, Director

Division of the
STATE GEOLOGICAL SURVEY
M. M. Leighton, Chief
Urbana, Illinois

No. 167 OIL AND GAS DRILLING REPORT For September 1950

THE LIBRARY OF THE
OCT 21 1950
UNIVERSITY OF ILLINOIS

Monthly Report
OIL AND GAS DRILLING IN ILLINOIS

By

Virginia Kline and L. W. Clutter

Summary by Counties

	Completed Wells	Producing Wells	Drilling Wells	Locations	Permits to Drill° Total	Permits to Drill° Wildcat
Alexander	0	0	1	0	0	0
Bond	8	7	4	1	8	2
Boone	0	0	1	0	0	0
Christian	1	1	2	0	9	0
Clark	17	9	12	3	29	2
Clay	19	15	11	1	23	6
Clinton	24	13	17	1	29	4
Coles	0	0	2	2	2	0
Crawford	6	0	6	2	17	0
Cumberland	3	1	2	0	3	0
Douglas	0	0	1	0	1	1
Edgar	6	3*	4	0	7	3
Edwards	9	7	4	1	10	0
Effingham	7	1	1	2	9	2
Fayette	17	11	8	0	15	2
Franklin	7	5	4	1	8	1
Gallatin	12	5	20	6	29	9
Hamilton	21	10	23	5	25	4
Jasper	5	2	6	0	6	1
Jefferson	4	2	1	0	3	2
Lawrence	15	1	13	2	25	3
Logan	1	0	3	0	1	1

(Continued on page 3)

BEGINNING NOW:

The

GEOLOGIC COLUMN FOR SOUTHERN ILLINOIS

and the list of

OIL AND GAS PRODUCING STRATA IN ILLINOIS

formerly included with each issue of the Drilling Report will be furnished at the beginning of each subscription period, as a supplement. Please retain said supplement for your reference.

Summary By Counties (Concluded)

	Completed Wells	Producing Wells	Drilling Wells	Locations	Permits to Drill° Total	Permits to Drill° Wildcat
Macon	0	0	0	1	1	1
Macoupin	3	1	0	0	2	1
Madison	8	1	6	0	10	2
Marion	2	1	1	1	16	0
Monroe	0	0	0	1	1	1
Montgomery	2	0	0	0	2	2
Morgan	1	0	2	0	1	1
Moultrie	0	0	1	0	1	1
Peoria	0	0	1	0	0	0
Perry	2	0	0	1	3	3
Piatt	0	0	0	1	1	1
Pike	1	0	0	0	0	0
Pope	0	0	1	0	0	0
Pulaski	0	0	0	1	0	0
Randolph	1	0	0	0	1	1
Richland	19	7	14	2	27	6
St. Clair	0	0	0	1	1	1
Saline	4	2	3	1	3	1
Sangamon	0	0	1	0	1	0
Schuyler	0	0	0	1	1	1
Shelby	1	0	0	0	1	0
Tazewell	0	0	1	0	0	0
Vermilion	2	0	2	0	2	2
Wabash	24	16	11	4	26	0
Washington	1	0	0	0	1	1
Wayne	18	8	22	4	30	10
White	40	23	42	4	43	3
Winnebago	0	0	1	0	0	0
	311	152	255	50	434	83

o Issued by Department of Mines and Minerals, Springfield, Illinois, August 28 through September 30.

* Includes two gas wells.

Average Initial Production of Oil Wells
By Years, 1937 - 1948
and by Months, January 1949 - September 1950

	Oil Wells	Total IP	Ave. IP/Well	1949	Oil Wells	Total IP	Ave. IP/Well
1937	284	78,499	276	July	159(3)	15,893	100
1938	1,984	543,958	274	Aug.	121(10)	12,874	106
1939	2,946	1,117,750	379	Sept.	124(5)	10,912	88
1940	3,064	1,753,171	572	Oct.	157(11)	10,506	67
1941	2,912	807,784	278	Nov.	130(2)	12,072	92
1942	1,167	211,639	181	Dec.	139(5)	13,553	98
1943	1,064	130,712	123		1,486	136,132	92
1944	1,296	143,717	119	1950			
1945	1,178	161,452	137	Jan.	103(9)	7,257	70
1946	1,419	173,336	122	Feb.	67(4)	5,415	81
1947	1,152	108,807	94	Mar.	56(1)	3,630	65
1948	1,363	149,595	110	Apr.	80(1)	5,272	66
1949				May	119(3)	8,366	70
Jan.	85(7)*	8,735	103	June	138(8)	10,000	72
Feb.	91(5)	9,346	102	July	152(5)	11,316	74
Mar.	90(11)	6,785	75	Aug.	138(6)	13,404	97
Apr.	111(4)	9,687	87	Sept.	152(2)	12,714	84
May	128(7)	12,323	97				
June	151(9)	13,446	90				

* Figures in parenthoses indicate number of old wells reworked included in totals.

New Pools in September:

Kenner South, Clay County (Sohio #1 R. Fleming et al, 2-2N-5E); Bartelso East, Clinton County (Deep Rock #1 C. Johnpeter*, 23-1N-3W); Roland West, Saline County (J. F. Balderson #1 B. F. Bruce, 24-7S-7E); Grandview**, Edgar County (F. Scales #1 Tate, 33-13N-13W).

Extensions to Pools in September:

Long Branch, Hamilton County (LaGrange Petroleum #1 Howard, 16-7S-6E); Beaver Creek South, Clinton County (Conrey #1 Kneier, 12-3N-3W; Ben Hess #1 Sohn, 14-3N-3W); Grandview, Edgar County (Murdock #1 Bartmes, 5-12N-13W); Gossett, White County (George & Wrather #1 Douglas, 17-7S-8E).

New Producing Strata in Pools:

Pool	County	Formation	Approximate Depth to top, feet
Long Branch	Hamilton	Palestine sandstone	2075
Woburn	Bond	Cypress sandstone	880
Elbridge	Edgar	Pennsylvanian sandstone	760
Centerville East	White	Hardinsburg sandstone	2615
Maunie West	White	Bethel sandstone	2830
" "	"	Aux Vases sandstone	2955
Inman South	Gallatin	Tar Springs sandstone	2150

Abandoned pools revived: Ingraham, Clay County; Maunie West, White County; Gossett, White County.

* Old well worked over.
** Discovery well completed in 1945. Location: SW SW SE, 33-13N-13W. IP 150,000 cu. ft. gas. TD 454', Pennsylvanian ss., top 440'.

Well Completions in Illinois
Summary by Years, 1936-1948
and by Months, January 1949 - September 1950

	Pool Wells			Wildcat Wells				
	Oil	Gas	Dry	New Pools	Extensions	Dry Near(a)	Dry Far(b)	Total
1936	48	3	9	1	1	31(c)		93
1937	262	1	58	10	14	104		449
1938	1,957	26	176	17	10	350		2,536
1939	2,916	24	199	28	2	448		3,617
1940	3,015	15	220	31	18	475		3,755
1941	2,827	13	375	46	40	507		3,807
1942	1,078	13	376	43	48	158	303	2,017
1943	987	9	353	28	66	151	217	1,811(20)*
1944	1,158	6	413	29	42	122	233	2,003(12)
1945	1,021	0	297	26	47	181	206	1,778(15)
1946	1,293	4	448	32	58	256	288	2,379(17)
1947	998	7	528	28	69	245	193	2,068(22)
1948	1,228	13	641	28	47	350	203	2,510(21)
1949								
Jan.	77	1	35	0	2	19	15	149(1)
Feb.	81	1	29	1	8	20	13	153(3)
Mar.	80	0	37	0	2	13	13	145(3)
Apr.	101	0	35	1	6	21	20	184(1)
May	116	0	58	2	7	31	25	239(4)
June	137	0	69	4	6	28	23	267(5)
July	147	1	62	6	4	36	31	287(1)
Aug.	103	0	70	2	8	39	26	248(2)
Sept.	112	0	67	3	6	33	27	248(2)
Oct.	142	0	73	1	10**	33	39	298(6)
Nov.	123	0	64	3	4**	24	35	253(1)
Dec.	131	1	74	1	6**	54	35	302(3)
	1350	4	673	24	69	351	302	2,773(32)
1950								
Jan.	91	0	37	3	5	20	25	181(5)
Feb.	56	0	24	1	7	18	26	132(1)
Mar.	49	1	46	2	5	21	21	145(1)
Apr.	75	0	58	0	4	39	19	195
May	109	1	62	2	9**	40	20	243(3)
June	117	2	76	4	11	38	27	275(2)
July	144	1	107	1	4	55	30	342(2)
Aug.	126	2	89	2	7	41	30	297(3)
Sept.	144	1	93	3	5**	37	29	312(1)

(a) One-half mile to two miles from nearest production.
(b) Over two miles from nearest production.
(c) Total wildcats (Nears and fars not distinguished until 1941).
* Figures in parentheses refer to number of producing wells included in total which had previously been completed as dry holes.
** Includes one gas well.

Permits to Drill Wells*
Summary by Years, 1943-1948
and by Months, January 1949 - September 1950

	Wildcat	Pool	SWD	Structure Tests	Wells Reworked: Wildcat	Wells Reworked: Pool	Wells Reworked: Other	Secondary Recov.: Water Input	Secondary Recov.: Gas, Air Inputs	Total
1943	557	1,323	37	20	42	192	24	39	135	2,369
1944	674	1,581	27	60	37	205	142	54	23	2,803
1945	524	1,450	19	53	29	170	150	112	7	2,514
1946	705	1,732	15	102	15	98	79	82	18	2,846
1947	589	1,615	8	126	21	109	106	155	3	2,732
1948	727	2,107	8	185	5	85	101	509	1	3,728
1949										
Jan.	43	126	0	6	0	6	2	22	2	207
Feb.	39	92	0	1	3	8	0	3	0	146
Mar.	37	111	2	0	0	5	1	2	1	159
Apr.	72	200	0	0	2	2	15	26	1	318
May	65	163	0	0	1	6	88	10	0	333
June	69	217	7	1	0	7	2	2	1	306
July	79	216	1	0	1	4	4	19	0	324
Aug.	76	189	4	1	1	9	0	4	0	284
Sept.	77	182	2	6	2	5	40	5	0	319
Oct.	114	234	4	0	5	12	5	30	0	404
Nov.	90	203	3	0	2	7	4	15	0	324
Dec.	110	222	3	5	2	7	26	15	0	390
	871	2155	26	20	19	78	187	153	5	3514
1950										
Jan.	52	101	2	0	1	1	8	23	1	189
Feb.	42	81	0	0	0	4	17	70	0	214
Mar.	37	130	0	2	2	6	6	0	0	183
Apr.	59	230	0	0	1	5	7	30	0	332
May	94	193	1	13	1	6	7	13	0	328
June	83	223	1	24	1	8	4	11	0	355
July	121	274	0	23	4	9	12	38	0	481
Aug.	66	235	3	22	1	6	14	11	0	358
Sept.	83	271	4	29	3	9	13	22	0	434

* Permits to drill are issued by the Dept. of Mines & Minerals, Springfield, Ill.

Wells in the New Pools*, October 3, 1950 (a)

County and Pool	Producing Wells	Abandoned Wells	Dry Holes	Drilling Wells	Locations
Bond: Beaver Creek North	3	0	0	1	0
Sorento	2	5	3	0	0
Woburn	27	2	6	2	0
Woburn South	29	1	5	1	1
Bond, Clinton: Beaver Creek	8	3	5	0	0
Bond, Montgomery: Panama	10	0	4	0	0
Christian: Assumption	4	0	0	0	0
Assumption North	126	2	8	2	0
Edinburg	1	0	0	0	0
Mt. Auburn	2	2	5	0	0
Clark: Weaver	21	1	6	1	0
Westfield East	8	0	13	1	0
Clay: Bible Grove South	2	0	6	0	0
Clay City North	14	2	8	0	0
Clay City West	15	2	8	0	0
Flora	22	9	17	0	0
Flora South	2	1	4	0	0
Ingraham	1	3	0	1	0
Iola South	4	0	2	2	0
Kenner	42	2	10	0	0
Kenner North	29	4	7	0	0
Kenner South	1	0	0	0	0
Kenner West	30	0	5	0	0
Oskaloosa	34	0	8	1	0
Passport	45	3	19	0	0
Riffle	5	0	4	0	0
Sailor Springs Central	1	0	1	0	0
Sailor Springs East	5	4	3	0	0
Stanford	15	2	12	0	0
Stanford South	17	2	4	0	0
Stanford West	2	1	2	0	0
Toliver East	4	0	8	0	0
Xenia	1	0	5	0	0
Clay, Effingham: Sailor Springs Cons.	572	49	179	1	2
Iola Consolidated	149	52	41	0	0
Clay, Wayne, Richland, Jasper:					
Clay City-Noble Consolidated	2298	574	678	9	2
Clinton: Bartelso East	1	0	0	0	1
Bartelso South	2	0	2	0	0
Bartelso West	2	5	4	0	0
Beaver Creek South	19	2	7	10	0
Boulder	29	7	10	0	0
Carlyle North	32	0	18	1	0
Centralia West	6	3	9	0	0
Hoffman	23	27	9	0	0
Huey	0	3	0	0	0
Keyesport	8	0	7	0	0
Posey	1	1	4	0	0
Sandoval West	1	0	3	0	0
Shattuc	24	4	19	0	0

(a) For alphabetical list of oil and gas fields in Illinois, see page 60.

Wells in the New Pools*, October 3, 1950 (Continued)

County and Pool	Producing Wells	Abandoned Wells	Dry Holes	Drilling Wells	Locations
Clinton, Marion: Centralia	512	481	81	0	0
Coles: Mattoon	380	38	73	0	0
Westfield North	1	1	2	0	0
Crawford: New Bellair	1	1	4	0	0
Cumberland: Hidalgo North	1	0	1	0	0
Cumberland, Effingham: Lillyville	8	0	7	0	0
Edgar: Dudley	59	4	28	0	0
Elbridge	35	0	7	0	0
Grandview	5	0	0	2	0
Inclose	2	2	1	1	0
Edwards: Albion East	23	5	18	0	0
Bone Gap	10	10	6	1	0
Bone Gap South	14	1	3	0	0
Browns South	1	1	7	0	0
Ellery North	1	1	0	0	0
Ellery South	4	1	5	0	0
Maplegrove	29	10	12	0	0
Maplegrove East	10	7	6	0	0
Maplegrove South	1	0	0	0	0
Mills Prairie	1	0	2	0	0
Mitchell	2	0	1	0	0
Parkersburg South	6	0	8	0	0
Samsville North	11	3	5	1	0
Edwards, Wabash: Browns	39	8	16	0	0
Edwards, Wayne: Bennington	41	4	7	0	0
Ellery	3	0	0	0	0
Edwards, White: Albion Consolidated	286	29	82	2	1
Effingham: Bible Grove North	3	3	3	0	0
Eberle	5	0	1	0	0
Elliottstown	1	0	1	0	0
Evers South	1	0	1	0	0
Hill	1	1	5	0	0
Mason	1	8	0	0	0
Fayette: Laclede	2	1	0	0	0
St. James	150	39	19	0	0
St. Paul	11	3	4	0	0
Fayette, Effingham: Louden	1972	208	206	9	0
Franklin: Akin	14	1	12	0	0
Akin West	4	0	1	0	0
Benton	158	85	14	0	0
Benton North	38	5	17	2	0
Bessie	1	0	3	0	0
Ewing	7	1	9	0	0
Sesser	15	5	14	2	0
Taylor Hill	1	0	2	0	0
Thompsonville East	6	0	4	0	0
Thompsonville North	65	5	40	0	0
Valier	1	0	1	0	0
West Frankfort	63	1	38	0	0
Whittington	16	1	16	0	0
Whittington South	10	0	1	0	0
Whittington West	12	0	10	0	0

Wells in the New Pools*, October 3, 1950 (Continued)

County and Pool	Producing Wells	Abandoned Wells	Dry Holes	Drilling Wells	Locations
Gallatin: Ab Lake	2	0	1	0	0
Cottonwood	4	1	7	0	0
Inman	21	4	18	0	0
Inman East Consol.	271	14	48	7	0
Inman South	2	0	3	3	1
Inman West Consol.	96	9	37	2	2
Junction	17	1	11	0	0
Junction North	2	2	5	0	0
Omaha	34	5	20	3	0
Omaha East	11	0	2	0	0
Shawneetown	1	0	1	0	0
Shawneetown North	1	0	1	0	0
Hamilton: Aden South	8	0	2	4	0
Belle Prairie	10	1	10	0	0
Blairsville	36	6	11	12	0
Bungay Consolidated	83	6	33	0	0
Cantrell	13	1	3	1	0
Cantrell South	8	0	2	0	0
Dahlgren	7	35	9	0	0
Dale-Hoodville Cons.	373	82	62	1	1
Flannigan	2	0	0	1	0
Rural Hill	272	35	66	1	0
Rural Hill West	1	0	1	0	0
Thackeray	48	2	14	0	0
Walpole	83	2	34	2	0
Hamilton, Saline: West End	9	2	7	0	0
Jackson: Elkville	1	0	1	0	0
Jasper: Bogota	6	1	5	0	0
Bogota South	21	0	7	3	0
Hidalgo	1	2	2	0	0
Hunt City	1	0	0	0	0
Hunt City South	1	0	0	0	0
Newton	2	2	3	0	0
Ste. Marie	17	5	9	1	0
Ste. Marie East	1	3	1	0	0
Ste. Marie West	2	0	3	0	0
Willow Hill East	16	1	16	0	0
Jefferson: Belle Rive	4	1	6	0	0
Boyd	109	5	8	0	0
Coil West	12	3	4	0	0
Cravat	8	3	1	0	0
Divide	9	2	8	0	0
Divide East	34	3	17	0	0
Divide South	4	0	4	0	0
Divide West	43	3	5	0	0
Fitzgerrell	1	0	1	0	0
King	29	7	20	0	0
Markham City	12	7	9	0	0
Markham City West	30	1	9	0	0

Wells in the New Pools*, October 3, 1950 (Continued)

County and Pool	Producing Wells	Abandoned Wells	Dry Holes	Drilling Wells	Locations
Mt. Vernon	3	4	7	0	0
Nason	1	0	1	0	0
Roaches	2	11	7	0	0
Roaches North	33	1	4	0	0
Waltonville	3	1	6	0	0
Williams	14	1	3	0	0
Woodlawn	134	40	22	0	0
Jefferson, Marion: Dix	90	9	15	0	0
Jefferson, Wayne: Markham City North	10	5	6	0	0
Lawrence: Beman	15	6	2	0	0
Beman East	3	2	3	0	0
Helena	3	2	7	0	0
Ruark	19	3	24	0	0
Russellville (gas)	16	44	15	0	0
St. Francisville East	13	0	1	1	0
Sumner	2	0	5	0	0
Macoupin: Carlinville North	2	4	1	0	0
Plainview	1	0	4	0	0
Madison: Livingston	27	3	38	2	0
Livingston South	4	0	13	0	0
Marine	135	6	22	1	0
St. Jacob	44	10	5	0	0
Marion: Alma	2	2	4	0	0
Exchange	2	0	4	0	0
Iuka	1	2	3	0	0
Kinmundy	1	0	1	0	0
Miletus	13	1	2	0	0
Odin	29	0	6	0	0
Patoka	102	68	32	0	0
Patoka East	48	11	6	0	0
Raccoon Lake	32	0	4	0	0
Salem	2080	390	92	0	0
Tonti	82	11	12	1	1
Marion, Clinton: Fairman	18	14	17	3	0
Montgomery: Mt. Olive	2	5	5	0	0
Richland	3	7	21	0	0
Morgan: Waverly (gas)	8	0	1	2	0
Perry: Craig	1	0	0	0	0
Tamaroa	2	2	3	0	0
Richland: Amity	2	2	6	0	0
Bonpas	7	1	5	4	1
Calhoun East	5	0	8	0	0
Calhoun North	1	1	3	0	0
Olney Consol.	64	24	41	0	0
Olney South	5	3	3	0	0
Parkersburg North	1	0	1	0	0
Passport South	2	0	3	0	0
Ritter	2	1	2	2	0

Wells in the New Pools*, October 3, 1950 (Continued)

County and Pool	Producing Wells	Abandoned Wells	Dry Holes	Drilling Wells	Locations
Schnell	2	2	7	0	0
Seminary	6	2	5	0	0
Stringtown	30	0	14	0	0
Stringtown East	1	0	2	0	0
Richland, Edwards: Parkersburg Cons.	133	21	28	2	0
Parkersburg West	6	2	6	0	0
Richland, Jasper: Dundas East	35	7	31	0	0
Richland, Wayne: Calhoun Consol.	78	12	34	0	0
Saline: Eldorado	2	1	1	0	0
Roland West	1	0	0	1	1
Saline, Hamilton: Long Branch	3	0	1	2	2
Sangamon: Roby	1	0	0	1	0
Shelby: Clarksburg	1	1	2	0	0
Lakewood	11	1	5	0	0
Shelbyville	1	4	3	0	0
Stewardson	6	0	0	0	0
Wabash: Browns East	46	2	14	0	0
Friendsville Central	3	0	3	0	0
Friendsville North	9	4	11	0	0
Keensburg South	2	1	12	0	0
Lancaster Central	8	5	6	0	0
Lancaster East	1	1	7	0	0
Lancaster South	3	3	5	0	0
Lexington	9	1	12	0	0
Maud Consol.	130	23	93	1	0
Maud North Consol.	213	10	63	4	0
Mt. Carmel	307	96	67	0	0
Rochester	28	6	12	0	0
Wabash, Edwards: Berryville Cons.	9	8	18	0	0
Wabash, Lawrence: Lancaster	73	15	32	0	0
Washington: Cordes	123	19	14	0	0
Dubois	6	12	6	0	0
Dubois West	1	0	3	0	0
Irvington	76	13	10	0	0
McKinley	13	4	9	0	0
Richview	1	0	5	0	0
Wayne: Barnhill	36	42	16	0	0
Cisne North	9	2	5	0	0
Coil	13	4	10	0	0
Covington South	5	3	6	0	0
Ellery West	4	0	0	4	0
Fairfield	64	1	21	1	0
Fairfield East	1	0	2	0	0
Goldengate North	2	0	1	0	0
Goldengate West	1	0	2	0	0
Half Moon	11	1	6	5	1
Johnsonville Consol.	336	41	70	0	0
Johnsonville North	1	0	1	0	0
Johnsonville South	15	5	9	0	0
Johnsonville West	9	4	10	1	0

Wells in the New Pools*, October 3, 1950 (Continued)

County and Pool	Producing Wells	Abandoned Wells	Dry Holes	Drilling Wells	Locations
Keenville	32	3	13	0	0
Mayberry	3	4	8	0	0
Merriam	1	0	2	0	0
Mt. Erie North	4	3	13	0	0
Orchardville	1	0	1	0	0
Zenith	2	0	3	0	0
Zenith South	11	1	8	0	0
Wayne, Edwards: Massilon	3	0	3	0	0
Wayne, Hamilton: Aden Consolidated	77	14	23	0	0
Wayne, White: Goldengate Consolidated	92	33	40	3	0
White: Bend	1	0	1	0	0
Burnt Prairie South	1	0	1	0	0
Carmi North	3	0	7	0	0
Centerville	4	1	6	0	0
Centerville East	58	10	17	9	0
Concord	92	8	12	0	0
Concord Central	8	0	4	0	0
Concord East Consol.	8	0	2	0	0
Concord North	4	0	3	0	0
Concord South	2	2	7	0	0
Crossville	2	4	3	0	0
Enfield	2	0	4	0	0
Epworth	9	2	6	0	0
Epworth East	5	2	1	0	0
Gossett	1	1	0	0	0
Herald North	4	0	2	0	0
Iron	50	22	15	0	0
Maunie North	35	6	12	0	0
Maunie South	100	18	28	1	1
Maunie West	1	1	2	0	0
New Harmony South	1	5	6	0	0
New Harmony South (Ind.)	6	0	1	0	0
New Haven Consol.	26	1	9	0	0
Stokes-Brownsville	164	25	41	0	1
Storms	142	38	27	1	0
Sumpter	4	1	7	0	0
Sumpter South	9	0	5	0	0
Trumbull	17	3	9	1	0
White, Edwards: Phillipstown Cons.	247	44	94	5	1
White, Gallatin: Herald	148	21	71	15	0
Herald East	37	1	26	0	0
Roland	181	25	53	3	0
White, Hamilton, Wayne: Mill Shoals	148	39	46	0	0
White, Wabash, Edwards:					
New Harmony-Keensburg Consolidated	1097	230	177	4	1
Williamson: Marion	1	0	0	0	0
	17,338	3,653	4,544	174	21

* Fields discovered since January 1, 1937, with the exception of those which have been abandoned. For names of abandoned pools, see page 60.

Illinois Completions and Production

Since January 1, 1936

	Completions°	Producing Wells	Production (Thousands of barrels) New Fields 1/	Old Fields 1,2/	Total 3/
1936	93	52			4,445
1937	449	292	2,884	4,542	7,426
1938	2,536	2,010	19,771	4,304	24,075
1939	3,617	2,970	90,908	4,004	94,912
1940	3,755	3,080	142,969	4,678	147,647
1941	3,807	2,925	128,993	4,145	134,138
1942	2,017	1,179	101,837	4,753	106,590
1943	1,791	1,090(20)a/	77,581	4,675	82,256
1944	1,991	1,229(12)	72,946	4,467	77,413
1945	1,763	1,094(15)	70,839	4,371	75,210
1946	2,362	1,387(17)	70,174	5,123	75,297
1947	2,046	1,102(22)	61,455	5,004	66,459
1948	2,489	1,316(21)	59,623	5,185	64,808
1949					
January	148	80(1)	4,710	453	5,163
February	150	91(3)	4,402	439	4,841
March	142	82(3)	4,982	498	5,480
April	183	108(1)	4,778	470	5,243
May	235	125(4)	5,012	497	5,509
June	262	147(5)	4,876	493	5,369
July	286	158(1)	4,924	487	5,411
August	246	113(2)	5,124	527	5,651
September	246	121(2)	5,010	498	5,508
October	292	153(6)	4,993	497	5,490
November	252	130(1)	4,931	502	5,433
December	299	139(3)	4,911	569	5,480
	2,741	1,447(32)	58,653	5,930	64,583
1950					
January	176	99(5)	4,609	511	5,120
February	131	64(1)	4,360	466	4,826
March	144	57(1)	4,921	545	5,466
April	195	79	4,538	500	5,038
May	240	121(3)	4,733	556	5,289
June	273	134(2)	4,590	524	5,114
July	340	150(2)	4,633	524	5,157
August	294	137(3)	4,857**	556**	5,413**
September	311	153(1)	4,772**	550**	5,322**

* Estimated by Illinois State Geological Survey.

** Estimated by Illinois State Geological Survey from Oil and Gas Journal Report.

1/ Production figures based on information furnished by oil companies and pipe line companies.

2/ Includes Devonian production at Sandoval and Bartelso.

3/ From the U. S. Bureau of Mines, except for the two latest months.

o Includes only oil and gas producers and dry holes.

a/ Figures in parentheses refer to number of producing wells included in total which had previously been completed as dry holes.

Stocks on hand of Crude Petroleum and Principal Refined Products[a]
(In thousands of barrels)

Month (End of Month)	Year	Stocks of Crude Petroleum		Gasoline		Kerosene		Distillate Fuel Oil		Residual Fuel Oil	
		U.S.	Dist. No. 2[b]	U.S.	Central Rfg. Dist.[c]	U.S.	Central Rfg. Dist.[c]	U.S.	Central Rfg. Dist.[c]	U.S.	Central Rfg. Dist.[c]
August	1944	223,901	72,234	78,466	17,302	13,339	2,633	40,712	5,769	53,506	4,314
August	1945	215,135	74,759	84,003	17,787	13,894	2,680	41,245	5,642	42,227	3,052
August	1946	224,157	77,158	86,745	15,813	19,458	3,264	54,068	8,033	48,186	5,092
August	1947	228,523	67,710	85,849	15,087	20,824	3,029	54,707	7,075	51,334	4.952
August	1948	224,211	69,125	95,445	19,569	23,564	4,503	68,818	10,816	64,096	6,021
August	1949	260,585	78,260	104,879	22,821	25,490	5,327	76,037	13,045	66,843	4,142
September	1949	251,689	75,636	101,799	21,696	26,650	5,367	83,213	13,200	67,117	3,602
October	1949	250,809	72,582	103,287	21,880	27,609	5,822	90,643	14,257	68,673	4,458
November	1949	256,010	74,120	104,707	21,457	25,267	5,315	88,212	12,991	65,112	4,107
December	1949	253,356	73,377	111,521	22,797	20,888	4,109	75,207	10,511	60,193	3,625
January	1950	246,610	69,818	125,298	26,073	18,260	3,173	63,932	7,900	55,808	3,172
February	1950	243,750	68,765	132,796	27,577	16,126	2,526	52,206	6,373	47,828	2,147
March	1950	241,098	67,478	133,766	28,375	13,001	1,720	37,777	4,199	41,860	2,114
April	1950	244,498	68,821	128,057	26,890	13,383	1,968	37,530	4,186	39,979	2,468
May	1950	239,877	68,236	121,035	23,923	17,304	3,124	42,739	6,044	39,482	2,835
June	1950	242,287	67,831	114,074	22,948	21,117	4,204	53,679	8,278	40,124	3,533
July	1950	240,270	68,229	111,055	23,305	23,151	4,922	62,555	10,256	42,165	4,221
August 26	1950	236,934[d]	[e]	105,793	22,114	24,829	5,374	65,841	11,526	41,697	4,413
September 16	1950	237,155[d]	[e]	104,305	21,323	26,577	5,653	74,136	12,380	42,208	4,405

a/ U. S. Bureau of Mines, Monthly Petroleum Statements for August 1944 - July 1950.
b/ Includes the states of Illinois, Indiana, Kansas, Kentucky, Missouri, Michigan, Ohio, Oklahoma.
c/ Central Refining District is identical with the Bureau of Mines "Illinois, Indiana, Kentucky, etc." and comprises refineries in Illinois, Indiana, Kentucky, Michigan, Western Ohio and Wisconsin.
d/ U. S. Bureau of Mines.
e/ Not available.

ECONOMIC STATEMENT

Mineral Economics Section

Crude oil from Illinois is marketed in substantial quantities in both the Central Refining District and in the western part of the Appalachian Refining District (District #2). The table shows the ratio of production in Illinois to runs-to-stills and includes both the Central Refining District and District No. 2 of the Appalachian Refining District.

	Runs-to-stills Central and Appalachian (District No. 2) Refining Districts*	Production in Illinois Thousands of barrels	Illinois' Percent of Runs-to-stills
1949			
June	27,681	5,369	19.4
July	29,734	5,411	18.2
August	29,297	5,651	19.3
September	29,752	5,508	18.5
October	32,419	5,490	16.9
November	29,599	5,433	18.4
December	31,945	5,480	17.2
1950			
January	33,159	5,120	15.4
February	29,201	4,826	16.5
March	34,125	5,466	16.0
April	30,223	5,038	16.7
May	33,287	5,289	15.9
June	33,391	5,114	15.3
July	35,981	5,157	14.3
August	35,960**	5,413**	15.1**

* U. S. Bureau of Mines Monthly Petroleum Statements.
** Estimated by Illinois State Geological Survey.

Shipments of Illinois Crude Petroleum
(Thousands of barrels)

	Ill.	Ind.	Ky.	Mich.	N.Y.	Ohio	Penn.	W.Va.
1949								
July	1,952	506	162	341	136	2,265	-	-
August	1,841	355	124	310	157	2,425	38	1
September	1,847	456	452	291	157	1,961	40	1
October	1,903	390	436	200	211	2,269	32	-
November	1,753	399	414	234	39	1,749	49	23
December	1,748	426	471	130	252	1,741	42	17
1950								
January	1,688	319	361	126	214	2,465	65	15
February	1,775	329	294	160	163	2,082	43	17
March	2,210	368	140	190	247	2,738	33	19
April	1,380	225	111	180	304	3,049	45	-
May	1,795	362	114	275	298	2,623	62	19
June	1,956	332	56	178	207	1,658	45	14
July	2,466	339	214	128	266	1,980	54	20

Crude Oil Production in the United States

(Calculated from weekly report of the Oil and Gas Journal)

	Production (Thousands of barrels) January-September, 1950	Daily Average Production for September (Thousands of barrels)	Per Cent of Total
Texas	590,244	2,634	45.2
California	238,164	910	15.6
Louisiana	148,783	578	9.9
Oklahoma	117,824	466	8.0
Kansas	78,473	302	5.2
Illinois	48,273	177	3.0
Wyoming	41,960	164	2.9
New Mexico	35,640	137	2.4
Mississippi	27,906	107	1.9
Arkansas	21,872	82	1.4
Eastern Fields	16,572	64	1.1
Colorado	16,464	65	1.1
Michigan	12,242	44	.8
Indiana	7,975	31	.6
Kentucky	7,267	28	.5
Montana	6,373	24	.4
Utah	864	4	-
Nebraska	540	3	-
Alabama	478	2	-
Florida	342	2	-
	1,418,256	5,824	100.0

BEGINNING NOW:

The
GEOLOGIC COLUMN FOR SOUTHERN ILLINOIS
and the list of
OIL AND GAS PRODUCING STRATA IN ILLINOIS

formerly included with each issue of the Drilling Report will be furnished at the beginning of each subscription period, as a supplement. Please retain said supplement for your reference.

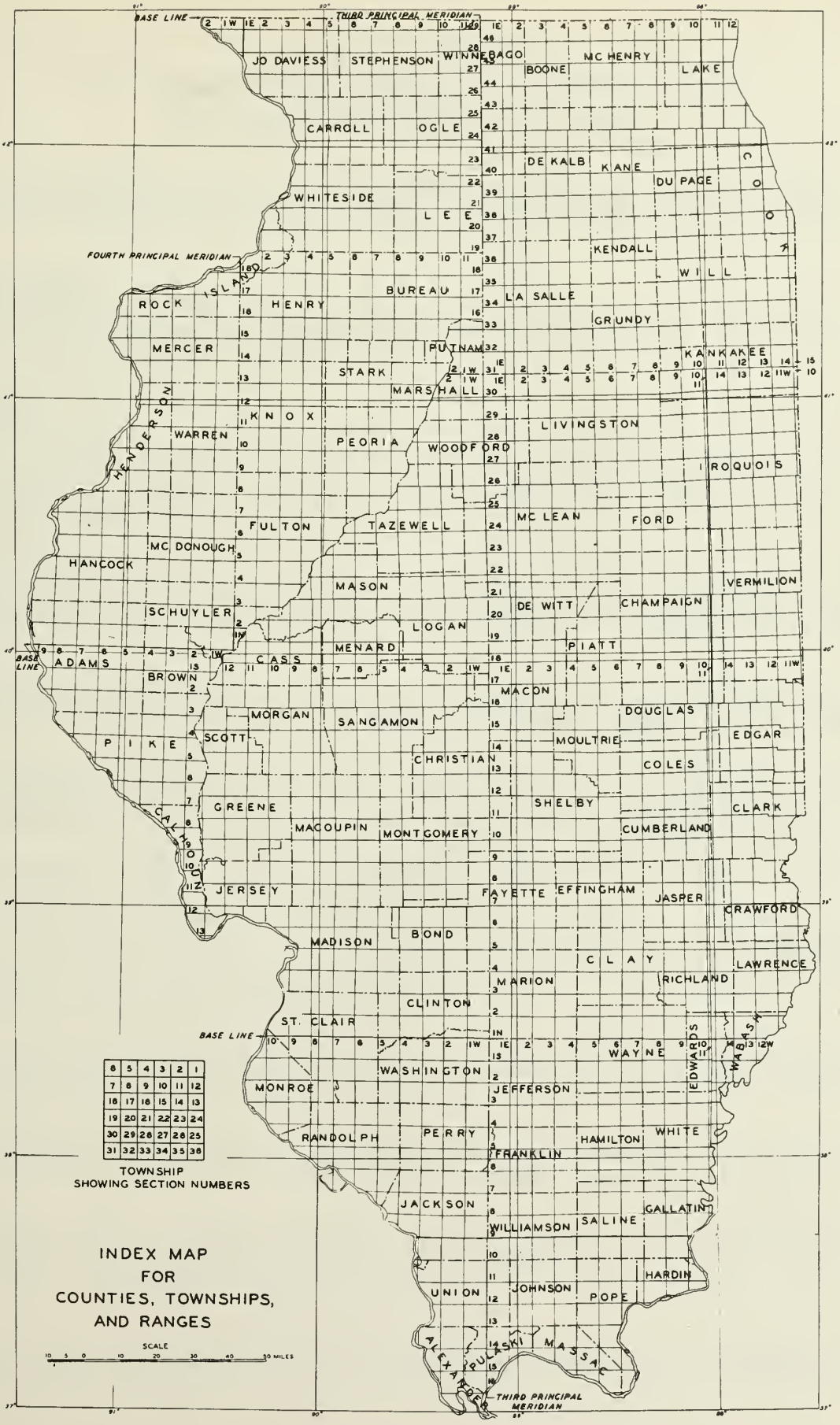
BASE LINE
THIRD PRINCIPAL MERIDIAN
FOURTH PRINCIPAL MERIDIAN
JO DAVIESS
STEPHENSON
WINNEBAGO
BOONE
MC HENRY
LAKE
CARROLL
OGLE
DE KALB
KANE
DU PAGE
WHITESIDE
LEE
KENDALL
WILL
ROCK ISLAND
HENRY
BUREAU
LA SALLE
GRUNDY
MERCER
PUTNAM
KANKAKEE
STARK
MARSHALL
HENDERSON
KNOX
WARREN
PEORIA
WOODFORD
LIVINGSTON
IROQUOIS
FULTON
TAZEWELL
MC LEAN
FORD
MC DONOUGH
HANCOCK
MASON
VERMILION
SCHUYLER
DE WITT
CHAMPAIGN
LOGAN
MENARD
PIATT
ADAMS
CASS
BROWN
MACON
MORGAN
SANGAMON
DOUGLAS
PIKE
SCOTT
MOULTRIE
EDGAR
CHRISTIAN
COLES
GREENE
SHELBY
CLARK
CALHOUN
MACOUPIN
MONTGOMERY
CUMBERLAND
JERSEY
FAYETTE
EFFINGHAM
JASPER
CRAWFORD
MADISON
BOND
CLAY
LAWRENCE
MARION
RICHLAND
CLINTON
ST. CLAIR
WAYNE
EDWARDS
WABASH
WASHINGTON
MONROE
JEFFERSON
RANDOLPH
PERRY
HAMILTON
WHITE
FRANKLIN
JACKSON
GALLATIN
WILLIAMSON
SALINE
HARDIN
UNION
JOHNSON
POPE
ALEXANDER
PULASKI
MASSAC
TOWNSHIP
SHOWING SECTION NUMBERS
INDEX MAP
FOR
COUNTIES, TOWNSHIPS,
AND RANGES
SCALE
MILES

DRILLING BY COUNTIES
WELLS COMPLETED BETWEEN AUGUST 30 AND OCTOBER 3, 1950,
AND WILDCAT WELLS DRILLING ON OCTOBER 3

(Abbreviations used in this report will be found on the last page.)
(Errata, old wells deepened, reconditioned old wells follow list of drilling wells.)

ALEXANDER COUNTY

16S, 2W, Goose Island Twp.

19, 235' from S. line, 310' from E. line, SW NE. Prindle & Vick #1 Petty. SD 1058' 10-3-50. Spd. 8-22-50 WF*

BOND COUNTY

4N, 2W, Tamalco Twp.

31, 330' from S. line, 651' from W. line, NW. W. E. Edwards #3 Follett. Comp. 10-3-50 IP 3 1/2 BO & 1/2 BW TD 1130' Bethel ss., top 1125' Spd. 3-31-50 Beaver Creek Pool.

4N, 3W, Mills Twp.

24, NE SE NW. Hoiles Pet. Co. #2 Smith. Comp. 9-12-50 IP 18 BOP & 4 BW TD 1114' PB 1113' Bethel ss., top 1108' Spd. 7-1-50 Shot 2 qts. Beaver Creek North Pool.

5N, 2W, Pleasant Mound Twp.

5, SE SE NE. J. L. Neary et al #1 Paul. D&A (CDU)** 10-3-50 Spd. 9-20-50

6N, 2W, Mulberry Grove Twp.

10, SW SW SW. D. Hopkins #1 Nelson. Comp. 9-19-50 IP 14 BO & 25 BW TD 885' Cypress ss., top 882' Spd. 8-20-50 Woburn Pool. NEW PAY IN POOL.

15, NW NE NW. Spade Drlg. Co. #1 Baldwin. D&A 9-26-50 TD 906', Cypress ss., top 901' Spd. 9-13-50 Woburn Pool.

16, 330' from S. line, 380' from W. line, SE NE. Miami Oper. Co. #1-A Anderson. Comp. 9-5-50 IP 21 BOP & 9 BW TD 881' Cypress ss., top 874' Spd. 8-10-50 Shot 5 qts. marbles. Woburn South Pool.

16, 330' from S. line, 380' from W. line, NE SE. Miami Oper. Co. #1-A Besserman. Comp. 9-5-50 IP 11 BOP & 6 BW TD 872' Cypress ss., top 864' Spd. 8-12-50 Shot 5 qts. marbles. Woburn South Pool.

16, SE SE SE. Miami Oper. Co. #3 Stoecklin. Comp. 9-19-50 IP 14 BOP & 11 BW TD 858' Cypress ss., top 851' Spd. 8-25-50 Woburn South Pool.

21, 330' from N. line, 460' from E. line, NW NE. L. L. Chevalier #1-A Kokorudz. Comp. 9-5-50 IP 16 BOP & 5 BW TD 873' Cypress ss., top 866' Spd. 8-10-50 Shot 5 qts. marbles. Woburn South Pool.

* Wildcat far - more than 2 miles from production.
** Completion data unreported; will be given when available; not included in total completions for month.

BOONE COUNTY

46N, 3E, Manchester Twp.

33, 1373' from N. line, 1008' from W. line, NW. Edward H. Myers #1 Krupke. Fsg. 10-3-50 Spd. 5-9-50 WF.

CHRISTIAN COUNTY

13N, 1E, Prairieton Twp.

10, NW NW NE. Mid Globe Oil Co. #1 J. B. Myers. Comp. 10-3-50 IP 68 BOP TD 2323' Devonian ls., top 2295' Spd. 7-26-50 Acidized 3000 gals. Assumption North Pool.

CLARK COUNTY

9N, 13W, Orange Twp.

7, SE SE NW. F. R. Zakowski #2 V. Seaton. D&A 9-26-50 TD 802' Spd. 9-8-50 Martinsville Pool.

15, NW NE NE. George Baldwin #1 H. Lindsay. Drlg. 1330' 10-3-50 Spd. 8-20-50 WF.

9N, 14W, Johnson Twp.

35, 330' from N. line, 400' from W. line, NW NE. G. Gallatin #1 Applegate. Comp. 9-19-50 IP 3 BOP & 2 BW TD 577' Pennsylvanian ss., top 544' Spd. 8-14-50 Shot 30 qts. Johnson South Pool.

35, SW NW NE. G. Gallatin #2 Applegate. D&A (CDU) 10-3-50 Spd. 9-8-50 Johnson South Pool.

10N, 12W, Anderson Twp.

27, 990' from S. line, 1000' from E. line, SE SE. Lynn Oil & Gas Co. & Collins Bros. #1 A. English. TD 2700' 10-3-50 WF.

10N, 14W, Casey Twp.

3, NE NE SE. J. V. Dunbar #2 Davidson. D&A 9-26-50 TD 2391' Devonian ls., top 2329' Spd. 9-7-50 Casey Pool.

25, 1200' from N. line, 100' from W. line, NW. F. A. Bridge #1 O. Poffinbarger. Comp. 9-26-50 IP 35 BOP TD 1358' Carper ss., top 1302' Spd. 8-17-50 Shot 100 qts. Johnson North Pool.

11N, 10W, Wabash Twp.

17, SE NW SE. W. W. Dayton #2 Robinson. MIRT 10-3-50 WN*** (Weaver Pool).

19, SE NW SE. W. W. Dayton #1 Setzer. D&A 10-3-50 TD 2102' New Albany sh., top 2006' Spd. 9-26-50 Weaver Pool.

20, 330' from S. line, 890' from W. line, SW. W. W. Dayton #2-B Cooper. Comp. 9-5-50 IP 100 BOP TD 2050' Devonian ls., top 2019' Spd. 8-7-50 Acidized 500 gals. Weaver Pool.

29, SW NW NE. W. W. Dayton #1 Kuykendal. Comp. 9-19-50 IP 35 BOP & 35 BW TD 2001' Devonian ls., top 1985' Spd. 8-24-50 Weaver Pool.

29, N/2 SW SW. Jones & Simpson #1 Liffick. D&A 9-19-50 TD 2010' Devonian ls., top 1983' Spd. 4-15-50 Weaver Pool.

*** Wildcat near - from 1/2 to 2 miles from production.

CLARK COUNTY (Continued)

11N, 10W, Wabash Twp.

30, NE NW SE. L. Light & A. J. Slagter #3 M. M. Murphy. Comp. 10-3-50 TD 2066' IP 33 BOP Devonian ls., top 2061' Spd. 5-30-50 Acidized 250 gals. Weaver Pool.

11N, 12W, Marshall Twp.

1, SW SW NE. W. E. Camp #1 Hall. D&A 10-3-50 TD 2368' Devonian ls., top 2286' Spd. 8-21-50 WF.

11N, 13W, Dolson Twp.

6, SW SE SW. C. O. Robinson #1 Hammond. MIST 10-3-50 WN (Westfield East Pool).

11N, 14W, Parker Twp.

3, 167' from S. line, 660' from W. line, SW SE. D. Lambert #1 Connelly. Comp. 9-12-50 IP 2 BOP TD 416' Pennsylvanian ss., top 392' Spd. 7-25-50 Shot 80 qts. Westfield Pool.

10, 167' from N. line, 660' from W. line, NW NE. J. Brooks #1 Hammond. D&A (SO) 9-12-50 TD 423' Osage ls., top 415' Spd. 8-8-50 Shot 30 qts. Westfield Pool.

10, NE NW NE. J. Brooks #2 Hammond. Comp. 9-12-50 IP 10 BOP TD 422' Osage ls., top 402' Spd. 8-18-50 Acidized 1000 gals. Westfield Pool.

10, NW NE NE. D. Lambert #1 Stratton. D&A 9-12-50 TD 465' Osage ls., top 406' Spd. 9-8-50 Westfield Pool.

21, 165' from N. line, 165' from W. line, NW SW. G. Hawkins #1 Fee. Comp. 9-26-50 IP 3 BOP TD 338' Pennsylvanian ss., top 292' Spd. 9-16-50 Shot 17 qts. Westfield Pool.

12N, 14W, Westfield Twp.

36, 350' from N. line, 330' from W. line, NE NW. D. Lambert #1 Lowery. Comp. 9-12-50 IP 10 BOP TD 485' Pennsylvanian ss., top 439' Spd. 8-18-50 Shot 75 qts. Westfield East Pool.

36, NW NE NW. D. Lambert #2 Lowery. D&A 9-19-50 TD 493' Pennsylvanian ss., top 432' Spd. 9-10-50 Westfield East Pool.

CLAY COUNTY

2N, 5E, Xenia Twp.

2, NW NE SE. Sohio #1 R. Fleming et al. Comp. 9-5-50 IP 65 BOP & 4 BW TD 3000' PB 2904' Rosiclare ls., top 2871' Spd. 8-7-50 Acidized 2000 gals. DISCOVERY OF KENNER SOUTH POOL.

3N, 5E, Songer Twp.

3, NW NE NE. H. Graham Drlg. Co. #1 R. L. Harrell. Comp. 10-3-50 IP 116 BOP TD 2673' Bethel ss., top 2660' Spd. 8-27-50 Shot 14 qts. Oskaloosa Pool.

3N, 6E, Harter Twp.

17, 330' from N. line, 340' from E. line, NE SE. Mammoth Prod. Corp. #5 (4) C. Marsh. Comp. 9-19-50 IP 25 BOP & 15 BW TD 2760' PB 2758' Bethel ss., top 2745' Spd. 8-24-50 Shot 10 qts. Kenner North Pool.

CLAY COUNTY (Continued)

3N, 7E, Stanford Twp.

31, NE SE NE. Superior #1 M. Klein. D&A 9-12-50 TD 3155' Ste. Genevieve ls., top 3014' Spd. 8-29-50 WN (Stanford West Pool).

4N, 5E, Oskaloosa Twp.

1, SE SW NW. G. Powell & W. Duncan #1 T. E. Jeffers. LOC 10-3-50 WN (Iola South Pool).

8, NW SE NW. W. C. McBride #1 Johnson. Drlg. 2100' Spd. 9-27-50 WF.

10, NE SW NE. H. Graham #1 E. Sanders. D&A 10-3-50 TD 2635' Ste. Genevieve ls., top 2549' Spd. 9-18-50 WN (Iola South Pool).

11, NW SE NW. George & Wrather & Aurora #1 Green. Comp. 9-26-50 IP 48 BOP TD 2616' PB 2433' Bethel ss., top 2404' Spd. 8-24-50 Shot 20 qts. Acidized 1000 gals. Iola South Pool.

11, NE SW NW. George & Wrather & Aurora #1 J. C. Webb. Comp. 9-12-50 IP 52 BOP TD 2442' Bethel ss., top 2431' Spd. 8-15-50 Shot 20 qts. Iola South Pool.

11, NW SW NW. George & Wrather & Aurora #2 J. Webb. D&A 10-3-50 TD 2574' Ste. Genevieve ls., top 2524' Spd. 9-21-50 Iola South Pool.

15, NE NE SE. Ind. Farm Bur. #1 R. V. Smith. SD 1620' 10-3-50 Spd. 9-29-50 WN (Iola South Pool).

26, SW SW SW. Texas #2 M. J. Gray. Comp. 9-19-50 IP 51 BOP & 2 BW TD 2613' Bethel ss., top 2592' Spd. 8-28-50 Shot 30 qts. Oskaloosa Pool.

27, NE SE SE. Texas #3 E. Gammon "B". Comp. 9-26-50 IP 16 BOP & 2 BW TD 2610' Bethel ss., top 2601' Spd. 8-29-50 Shot 10 qts. Oskaloosa Pool.

34, SE SE SE. E. M. Self et al #1 R. Krutsinger. D&A (CDU) 10-3-50 Spd. 9-21-50 Oskaloosa Pool.

34, NE SE NE. Texas #2 E. Aldrich. Comp. 9-5-50 IP 25 BOP & 6 BW TD 2605' Bethel ss., top 2591' Spd. 8-10-50 Shot 20 qts. Oskaloosa Pool.

34, NW SW NE. Texas #3 E. Gammon. Comp. 9-12-50 IP 51 BOP TD 2610' Bethel ss., top 2596' Spd. 8-17-50 Shot 25 qts. Oskaloosa Pool.

34, SE NE NW. Texas #2 H. Leach. Comp. 9-12-50 IP 13 BOP & 4 BW TD 2609' Bethel ss., top 2601' Spd. 8-17-50 Shot 15 qts. Oskaloosa Pool.

4N, 7E, Hoosier Twp.

14, SW SE NW. George & Wrather & Aurora #1 McKnight. Comp. 9-26-50 IP 10 BOP TD 2610' Cypress ss., top 2595' Spd. 8-31-50 Shot 30 qts. Sailor Springs Cons. Pool.

21, 360' from S. line, 330' from E. line, NW SE. J. L. Black #1 Quinn. D&A (CDU 10-3-50 Spd. 9-12-50 WN (Sailor Springs Cons. Pool).

23, NE SW SW. W. Duncan #1 Davis. Comp. 9-19-50 IP 35 BOP TD 2618' Cypress ss., top 2598' Spd. 8-23-50 Shot 40 qts. Sailor Springs Cons. Pool.

CLAY COUNTY (Continued)

4N, 7E, Hoosier Twp.

23, NW SW NW. Magnolia #12 M. Drake. Comp. 9-26-50 IP 48 BOP & 15 BW TD 2599' Cypress ss., top 2556' Spd. 8-29-50 Shot 18 qts. Sailor Springs Cons. Pool.

4N, 8E, Pixley Twp.

4, SW NW SE. Skiles Oil Corp. #1 J. Hinterscher. Comp. 9-19-50 IP 206 BOP TD 2992' Rosiclare ss., top 2979' Spd. 8-23-50 Ingraham Pool. REVIVES ABANDONED POOL.

5N, 5E, Larkinsburg Twp.

35, 300' from N. line, 330' from W. line, NE NW. I. White & F. Brown #1 A. H. Lewis. Spd. 10-2-50 WN (Iola Consol. Pool).

36, NW SE NW. J. W. Rudy #1 T. Patrick. D&A 10-3-50 TD 2605' Ste. Genevieve ls., top 2536' Spd. 9-23-50 WN (Iola South Pool).

5N, 6E, Blair Twp.

3, SE SE SW. S. Malis #1 A. Van Dyke et al. Drlg. 400' 10-3-50 Spd. 10-2-50 WF.

5N, 7E, Bible Grove Twp.

35, NE SW SW. R. A. Harris #1 Wattles. Comp. 9-19-50 IP 40 BOP TD 2965' PB 2590' Cypress ss., top 2570' Spd. 8-3-50 Sailor Springs Cons. Pool.

CLINTON COUNTY

1N, 3W, Santa Fe Twp.

26, NE NW SE. J. Zanetis #1 W. Brinkman. D&A 10-3-50 TD 2690' Devonian ls., top 2640' Spd. 9-6-50 WN (Bartelso East Pool).

2N, 1W, Meridian Twp.

28, NW NW SE. T. M. Conrey et al #6 L. C. Gullick. D&A 9-19-50 TD 1444' Bethel ss., top 1434' Spd. 9-3-50 Shattuc Pool.

30, NE NW NE. L. P. Holst #1 Fruend. D&A 9-12-50 TD 570' Spd. 8-24-50 WN (Shattuc Pool).

2N, 2W, Clement Twp.

18, 972' from N. line, 1845' from W. line, NW. A. Schiermann #1 Krebs. Drlg. 1235' 10-3-50 Spd. 9-27-50 WF.

2N, 3W, Wade Twp.

2, NW SE SE. L. K. Boyd #2 Schomaker. Comp. 9-26-50 IP 23 BOP & 7 BW TD 1050' Cypress ss., top 1044' Spd. 8-29-50 Shot 60 qts. Carlyle Pool.

10, NE SW NE. R. C. Wehner #1 B. Hempen Est. Comp. 9-26-50 IP 8 BOP & 12 BW TD 1048' Cypress ss., top 1036' Spd. 9-8-50 Shot 10 qts. Carlyle Pool.

11, NW NW NE. Frank & Bassett #1 Deiters. Comp. 10-3-50 IP 31 BOP & 3 BW TD 1054' Cypress ss., top 1049' Spd. 9-6-50 Shot 12 qts. Carlyle Pool.

35, 330' from N. line, 1085' from E. line, NE NE. C. Stein et al #1 Kaskaskia Council B.S.A. D&A 9-19-50 TD 1419' Ste. Genevieve ls., top 1356' Spd. 9-8-50 WF.

CLINTON COUNTY (Continued)

3N, 1W, Eastfork Twp.

24, NW NE NE. Ryan Oil #1 F. R. Adams. Comp. 9-5-50 IP 28 BOP TD 1471' Bethel ss., top 1469' Spd. 8-17-50 Fairman Pool.

31, SE NW NW. H. Luttrell #1 T. Lawler. D&A 9-26-50 TD 1318' Bethel ss., top 1312' Spd. 9-19-50 WN (Boulder Pool).

3N, 2W, Irishtown Twp.

6, SW SE SW. R. J. McFarland #1 Karmann. Comp. 9-26-50 IP 18 BOP TD 1146' Bethel ss., top 1137' Spd. 8-29-50 Shot 5 qts. Beaver Creek South Pool.

7, 330' from S. line, 1650' from E. line, Fract. NW. R. J. McFarland #3 Kneier. D&A 9-26-50 TD 1172' Bethel ss., top 1164' Spd. 9-3-50 Shot 7 qts. Beaver Creek South Pool.

7, 330' from S. line, 1650' from W. line, Fract. NW. A. Schiermann #2 Golder. Comp. 9-26-50 IP 12 BOP & 14 BW TD 1179' Bethel ss., top 1170' Spd. 8-17-50 Shot 6 qts. Beaver Creek South Pool.

8, SE SW SE. E. J. Goldschmidt #5 Kruep. D&A 9-26-50 TD 1204' Bethel ss., top 1177' Spd. 9-13-50 Keyesport Pool.

17, NW SE SW. E. J. Goldschmidt #1 Gile . D&A 9-19-50 TD 1215' Bethel ss., top 1183' Spd. 9-12-50 Keyesport Pool.

17, 380' from N. line, 990' from W. line, NW NE. E. J. Goldschmidt #4 Wohlwend. Comp. 9-19-50 IP 14 BOP & 12 BW TD 1187' Bethel ss., top 1177' Spd. 7-24-50 Shot 10 qts. Keyesport Pool.

21, SW NW SE. C. R. Winn #1 G. Allen. D&A 9-26-50 TD 1214' PB 1180' Bethel ss., top 1176' Spd. 9-12-50 WN (Keyesport Pool).

3N, 3W, Wheatfield Twp.

12, SW SW SW. T. M. Conrey et al #1 A. & K. Kneier. Comp. 9-26-50 IP 46 BOP & 12 BW TD 1115' Bethel ss., top 1107' Spd. 8-12-50 Shot 5 1/2 qts. EXTENSION TO BEAVER CREEK SOUTH POOL.

12, SE SW SW. T. M. Conrey et al #1 Ragland. Comp. 10-3-50 IP 23 BOP & 3 BW TD 1110' Bethel ss., top 1106' Spd. 8-6-50 Beaver Creek South Pool.

14, SW NW NE. Ben Hess #1 Sohn. Comp. 9-26-50 IP 57 BOP & 8 BW TD 1118' Bethel ss., top 1100' Spd. 8-25-50 Shot 10 qts. EXTENSION TO BEAVER CREEK SOUTH POOL.

14, NE NE SW. G. Powell et al #1 A. Vonder Harr. D&A 9-26-50 TD 1176' Bethel ss., top 1148' Spd. 9-21-50 Carlyle North Pool.

23, NW SE SW. T. M. Conrey et al #2 Krietemeyer. Comp. 9-12-50 IP 20 BOP & 3 BW TD 1132' Bethel ss., top 1128' Spd. 7-20-50 Shot 3 qts. Carlyle North Pool.

24, SE NW NW. J. Dunnill #2 Reinkensmeyer-Wuebbles. D&A 9-26-50 TD 1157' Bethel ss., top 1150' Spd. 9-16-50 Carlyle North Pool.

CLINTON COUNTY (Continued)

3N, 3W, Wheatfield Twp.

24, SW SE NW. T. M. Pruett #5 Golder. Comp. 10-3-50 IP 18 BOP & 3 BW TD 1139' Bethel ss., top 1134' Spd. 9-4-50 Shot 12 qts. Carlyle North Pool.

26, NW NW NE. A. Wilson Corp. #1 Weiter. Comp. 9-26-50 IP 9 BOP & 23 BW TD 1163' Bethel ss., top 1148' Spd. 8-20-50 Shot 10 qts. Carlyle North Pool.

3N, 4W, St. Rose Twp.

26, SW NE SE. Ash Drlg. et al #1 Schuette. SD 592' 10-3-50 Spd. 8-15-50 WF.

COLES COUNTY

11N, 10E, Hutton Twp.

2, 400' from S. line, 330' from W. line, NE SW. A. M. Myers #1 Mann. SD 850' 10-3-50 Spd. 11-16-49. WF.

13N, 14W, East Oakland Twp.

7, NW NW SE. R. H. Troop #1 Van Tyle. LOC 10-3-50 WF.

CRAWFORD COUNTY

5N, 12W, Honey Creek Twp.

2, N NW NW. B. W. Johnson #1 G. Kamplain. D&A 9-19-50 TD 1542' PB 1120' Ste. Genevieve ls., top 1465' Spd. 8-7-50 Flat Rock Pool.

11, NW NW SE. J. O. Blasingame #1 W. E. Faith. PROD (CDU) 10-3-50 Spd. 3-30-50 Allison-Weger Pool.

8N, 12W, Prairie Twp.

6, 1320' from S. line, 990' from E. line, NE. J. E. Rocke #1 Miller. D&A (CDU) 10-3-50 Spd. 8-23-50 Main Pool.

29, SE SW SE. Petroleum Prod. Co. #1 J. F. Rhoads. D&A (SO) 10-3-50 TD 1023' Pennsylvanian ss., top 1008' Spd. 9-10-50. Main Pool.

30, SW SE SE. Petroleum Prod. Co. #1 K. Swope. D&A (SO) 10-3-50 TD 980' Pennsylvanian ss., top 952' Spd. 8-18-50 Main Pool.

8N, 13W, Prairie Twp.

24, NW NE NW. B. L. Hunt #1 Evans. D&A 9-19-50 TD 935' Pennsylvanian ss., top 858' Spd. 7-23-50 Main Pool.

8N, 14W, Licking Twp.

12, NW SE NE. Van Tarble #1 A. Goodwin. D&A 9-26-50 TD 901' Pennsylvanian ss., top 779' Spd. 9-9-50 Bellair Pool.

24, 365' from N. line, 330' from W. line, NE NW. Kintop #2 Wiman. D&A 9-19-50 TD 1183' Ste. Genevieve ls., top 1158' Spd. 5-10-50 WF.

CUMBERLAND COUNTY

9N, 9E, Greenup Twp.

21, SW SE NE. T. S. Doran et al #1 E. Fogleman. D&A 9-12-50 TD 2884' St. Louis ls., top 2700' Spd. 7-31-50 WF.

CUMBERLAND COUNTY (Continued)

10N, 10E, Union Twp.

25, SE SE NW. Permit: 565' from S. line, 330' from W. line, SW NE. M. Partlow #3 Cochonour. Comp. 9-5-50 IP 5 BOP & 6 BW TD 655' Pennsylvanian ss., top 571' Spd. 8-26-50 Shot 20 qts. Siggins Pool.

11N, 10E, Union Twp.

36, NE SW NW. C. M. Hickman #1 Gardner. D&A 9-26-50 TD 720' Spd. 9-18-50 Siggins Pool.

DOUGLAS COUNTY

14N, 10E, Sargent Twp.

1, SW SW NW. G. & H. Oil Co. Inc. #1 Guy Jones. Drlg. 711' 10-3-50 Spd. 9-18-50 WF.

EDGAR COUNTY

12N, 12W, Symmes Twp.

1, SW NE NE. W. W. Dayton #1 Byron Curtis. D&A 9-19-50 TD 1390' Salem ls., top 1331' Spd. 9-8-50 WF.

12N, 13W, Grandview Twp.

5, SE SE SE. Bartholomew #1 Ira Bennett. SIGW 10-3-50 TD 517' Pennsylvanian ss., top 322' Spd. 1937 Grandview Pool.

5, SE SW SE. C. H. Murdock #1 Bartmes. Comp. 9-19-50 IP 430,000 cu. ft. gas. TD 476' Pennsylvanian ss., top 465' Spd. 8-31-50 EXTENSION TO GRANDVIEW POOL.

12N, 14W, Kansas Twp.

13, 550' from S. line, 330' from W. line, SE NW. Wm. A. Fullenkamp #5 Daisy Baber. Drlg. 526' 10-3-50 Spd. 6-17-50 WN (Inclose Pool).

13N, 11W, Elbridge Twp.

36, 330' from S. line, 380' from W. line, SW SW. Nat'l. Assoc. & Continental #1-X W. I. Maddock "A". Comp. 9-19-50 IP 26 BOP & 85 BW TD 777' Pennsylvanian ss., top 758' Spd. 8-16-50 Shot 20 qts. Elbridge Pool. NEW PAY IN POOL.

13N, 12W, Symmes Twp.

27, NW SE NE. J. E. Brown & H. W. Brinkley #1 J. Stickler. D&A 9-19-50 TD 1254' Ste. Genevieve ls., top 1215' Spd. 9-5-50 WF.

13N, 13W, Buck Twp.

4, 1270' from N. line, 990' from W. line, NW SW. W. Henigman #1 M. Delap. D&A 9-12-50 TD 492' Pennsylvanian ss., top 462' Spd. 8-28-50 WN (Dudley Pool)

14N, 13W, Buck Twp.

27, 330' from N. line, 430' from E. line, SW. Truman W. Drake #1 Lulu Newcomer. SD 450' 10-3-50 Spd. 9-19-49. WN (Dudley Pool).

EDWARDS COUNTY

1N, 10E, Salem Twp.

12, NW SW SW. Miracle & Steber #1 Biehl. D&A (SO) 9-12-50 TD 2423' Waltersburg ss., top 2407' Spd. 8-23-50 Maplegrove East Pool.

EDWARDS COUNTY (Continued)

1N, 14W, Salem Twp.

22, NW NE NW. J. M. Zanetis #1 D. Knackmus. D&A (CDU) 10-3-50 Spd. 8-22-50 Mills Prairie Pool.

1S, 10E, Albion Twp.

24, SE SW NE. F. A. Noah #1 D. St. Ledger. D&A 9-12-50 TD 3262' Ste. Genevieve ls., top 3170' Spd. 8-22-50 WN (Bone Gap Pool).

1S, 14W, Bone Gap Twp.

20, 200' from S. line, 260' from W. line, SE SE. Bradley & Meal #1 Duncan Hrs. Comp. 10-3-50 IP 55 BOP TD 3103' PB 3080' McClosky ls., top 3067' Spd. 8-24-50 Acidized 2000 gals. Bone Gap South Pool.

20, NE SE SE. Robinson & Puckett #1 Bunting. Comp. 9-12-50 IP 35 BOP TD 3085' Rosiclare & McClosky ls. Spd. 8-14-50 Acidized 2500 gals. Bone Gap South Pool.

20, SW NE SE. Robinson & Puckett #1 A. B. Coale. Comp. 9-12-50 IP 30 BOP TD 3105' Lower Ohara & McClosky ls. Spd. 8-3-50 Acidized 1000 gals. Bone Gap South Pool.

1S, 14W, Browns Twp.

31, 858' from S. line, 990' from W. line, SW SE. E. A. Obering #2 D. Lambert Cons. Comp. 9-19-50 IP 2 BOP & 8 BW TD 3200' PB 3140' McClosky ls., top 3120' Spd. 7-20-50 Acidized 5000 gals. Albion Cons. Pool.

2S, 10E, French Creek Twp.

36, SW SW SW. Calvert Drlg. & W. Duncan #2 Broster. Comp. 9-5-50 IP 138 BOP TD 2093' Pennsylvanian ss., top 2075' Spd. 8-15-50 Albion Cons. Pool.

3S, 10E, French Creek Twp.

1, NW NW NW. Calvert Drlg. & W. Duncan #2 Saxe Comm. Comp. 9-5-50 IP 70 BOP TD 2090' Biehl ss., top 2017' Spd. 8-9-50 Shot 130 qts. Albion Cons. Pool.

2S, 10E, French Creek Twp.

36, SE SW SW. Calvert Drlg. & W. Duncan #3 Broster. Comp. 10-3-50 IP 188 BOP & 50 BW TD 2088' Biehl ss., top 2070' Spd. 9-13-50 Shot 20 qts. Albion Cons. Pool.

EFFINGHAM COUNTY

6N, 7E, Lucas Twp.

29, NW SW NW. Shulman Bros. #1 Richars. D&A 10-3-50 TD 2830' Ste. Genevieve ls., top 2776' Spd. 9-21-50 WN (Sailor Springs Cons. Pool).

32, NE SW NE. Shulman Bros. #1 Miller. Comp. 9-26-50 IP 41 BOP TD 2870' PB 2840' Cypress ss., Rosiclare & McClosky ls. Spd. 8-16-50 Acidized 5000 gals. Sailor Springs Cons. Pool.

32, SW NE NE. Shulman Bros. #2 Miller. D&A 9-12-50 TD 2863' Ste. Genevieve ls., top 2801' Spd. 8-30-50 Sailor Springs Cons. Pool.

32, SW NW NE. Shulman Bros. #3 Miller. D&A 9-26-50 TD 2870' Ste. Genevieve ls., top 2789' Spd. 9-9-50 Sailor Springs Cons. Pool.

EFFINGHAM COUNTY (Continued)

7N, 4E, Mound Twp.

26, SW SE SW. Mark Twain Oil Prod. #1 C. Hinger. D&A 9-12-50 TD 2460' St. Louis ls., top 2440' Spd. 9-5-50 WF.

7N, 7E, Bishop Twp.

12, NW NW SE. F. L. Runyon #1 W. F. Lude. D&A (CDU) 10-3-50 Spd. 8-24-50 WF.

8N, 4E, Moccasin Twp.

18, 330' from S. line, 59' from E. line, NW NW. R. E. Jones #1 C. W. Patterson. D&A 9-19-50 TD 1646' Bethel ss., top 1632' Spd. 6-26-50 Louden Pool.

9N, 4E, Liberty Twp.

31, SW NE NW. Kull Oil Co. #1 J. G. Clow. D&A 10-3-50 TD 1690' Bethel ss., top 1682' Spd. 9-19-50 Louden Pool.

FAYETTE COUNTY

5N, 1W, Seminary Twp.

22, SW NE NW. Mark Twain Oil Co. #1 Sparks. D&A 9-12-50 TD 1585' Ste. Genevieve ls., top 1512' Spd. 7-30-50 WF.

6N, 3E, Wheatland Twp.

19, SW NW NW. B. Kidd #1 A. F. Dial. D&A 9-12-50 TD 1656' Cypress ss., top 1625' Spd. 8-26-50 St. James Pool.

7N, 3E, Avena Twp.

10, SW NE NW. Carter #6 L. C. Seibert. Comp. 9-19-50 IP 84 BOP & 12 BW TD 1586' Cypress ss., top 1562' Spd. 9-5-50 Shot 80 qts. Louden Pool.

10, 330' from N. line, 825' from W. line, NE SW. E. C. Reeves #2 M. E. Durbin. Comp. 9-12-50 IP 76 BOP & 20 BW TD 1600', PB 1594' Cypress ss., top 1576' Spd. 8-22-50 Shot 20 qts. Louden Pool.

10, 430' from S. line, 330' from W. line, NE SW. E. C. Reeves #3 M. E. Durbin. Comp. 10-3-50 IP 50 BOP & 12 BW TD 1592' Cypress ss., top 1554' Spd. 9-16-50 Shot 25 qts. Louden Pool.

10, 430' from S. line, 330' from W. line, NW NE. M. H. Richardson #2 J. B. Durbin Comp. 9-5-50 IP 20 BOP & 20 BW TD 1600' Cypress ss., top 1575' Spd. 8-21-50 Shot 15 qts. Louden Pool.

16, 330' from N. line, 386' from W. line, SE NE. G. Clark #1-A Middlesworth. D&A (SO) 9-12-50 TD 1593' PB 1589' Cypress ss., top 1570' Spd. 7-30-50 Shot 50 qts. Louden Pool.

33, SE SW NE. H. R. Lippitt #1 M. Whitefort. D&A 10-3-50 TD 2351' Salem ls., top 2280' Spd. 9-7-50 WN (Louden Pool).

32, NE NE SE. R. H. Troop #2 L. Hinton. D&A 9-26-50 TD 1790' Bethel ss., top 1753' Spd. 9-16-50 WN (Louden Pool).

8N, 3E, Loudon Twp.

25, NE NW SW. R. J. Heathcock #1 Hudson "B". Comp. 10-3-50 IP 37 BOP & 3 BW TD 1617' Cypress ss., top 1601' Spd. 9-13-50 Shot 60 qts. Louden Pool.

FAYETTE COUNTY (Continued)

8N, 3E, Loudon Twp.

26, NE NE NE. D. B. Lesh #3 Dial-Durbin. Comp. 10-3-50 TD 1560' Cypress ss., top 1499' Spd. 9-13-50 Shot 120 qts. Louden Pool.

35, SW NW SE. Smith Oil Assoc. #11 Kuffel. Comp. 9-5-50 IP 138 BOP TD 1600' Cypress ss., top 1560' Spd. 7-30-50 Shot 55 qts. Louden Pool.

35, NE SE SW. A. Valter #11 Myers. Comp. 9-5-50 IP 102 BOP TD 1597' Cypress ss., top 1565' Spd. 8-9-50 Shot 80 qts. Louden Pool.

35, NW SW SE. A. Valter #12 Myers. Comp. 9-12-50 IP 66 BOP & 4 BW TD 1603' Cypress ss., top 1580' Spd. 8-14-50 Shot 15 qts. Louden Pool.

36, SW NW SW. Smith Oil Assoc. #3 T. C. Clow. Comp. 9-19-50 IP 70 BOP & 34 BW TD 1610' PB 1608' Cypress ss., top 1581' Spd. 8-18-50 Shot 50 qts. Louden Pool.

36, SE NW SW. Smith Oil Assoc. #4 T. C. Clow. Comp. 10-3-50 IP 3 BOP & 19 BW TD 1613' PB 1608' Cypress ss., top 1597' Spd. 8-28-50 Shot 20 qts. Louden Pool.

36, NW SW SW. Smith Oil Assoc. #5 T. C. Clow. D&A 10-3-50 TD 1613' Cypress ss., top 1594' Spd. 9-14-50 Louden Pool.

FRANKLIN COUNTY

5S, 1E, Goode Twp.

24, NW NE NW. Mark Twain Oil #1 Webb "A". D&A 9-19-50 TD 2915' Ste. Genevieve ls., top 2761' Spd. 8-20-50 WN (Sesser Pool).

5S, 2E, Barren Twp.

5, NW NW NW. LaGrange Pet. #1-A Newburry. LOC 10-3-50 WN (Fitzgerrell Pool).

25, NW SE SW. B. D. Jones #2 Todd. PROD (CDU) 10-3-50 Spd. 7-4-50 Benton North Pool.

5S, 3E, Ewing Twp.

19, NE SE NE. B. Kidd #2 H. Stalcup. D&A 9-26-50 TD 2980' Ste. Genevieve ls., top 2750' Spd. 9-8-50 Whittington Pool.

21, NE SE SW. Minerva Oil #2 Cook "B". Comp. 10-3-50 IP 50 BOP TD 2952' McClosky ls., top 2900' Spd. 9-6-50 Acidized 1000 gals. Whittington Pool.

33, 990' from S. line, 1203' from E. line, Sec. W. Duncan #10 U. S. Coal & Coke. Comp. 9-5-50 IP 40 BOP TD 2589' Cypress ss., top 2581' Spd. 8-8-50 Whittington South Pool.

33, 330' from S. line, 117' from W. line, SE. W. Duncan #11 U. S. Coal & Coke. Comp. 9-12-50 IP 30 BOP & 2 BW. TD 2595' Cypress ss., top 2580' Spd. 8-15-50 Whittington South Pool.

6S, 3E, Benton Twp.

4, 990' from N. line, 990' from E. line, Fract. Sec. W. Duncan #9 U. S. Coal & Coke. Comp. 9-12-50 IP 9 BOP & 6 BW TD 2588' Cypress ss., top 2575' Spd. 8-4-50 Whittington South Pool.

FRANKLIN COUNTY (Continued)

6S, 4E, Eastern Twp.

17, 600' from S. line, 60' from E. line, NE SE. Taylor & Schumacher #7 U. S. Coal & Coke. D&A (CDU) 10-3-50 Spd. 8-17-50 Akin West Pool.

23, 375' from N. line, 230' from W. line, SW NE. Stewart Oil Co. #8 U. S. Coal & Coke. Comp. 9-12-50 IP 40 BOP & 1 BW TD 2855' Cypress ss., top 2842' Spd. 8-11-50 Shot 20 qts. Akin Pool.

GALLATIN COUNTY

7S, 9E, Asbury Twp.

33, NW NE SE. Ind. Farm Bureau & Ashland #2 C. Sanders. D&A 10-3-50 TD 2675' Cypress ss., top 2654' Spd. 9-20-50 Cottonwood Pool.

8S, 9E, Ridgway Twp.

12, SE NW NE. W. Duncan #2 Barnett-Murphy Comm. Comp. 9-5-50 IP 90 BOP TD 2496' PB 2309' Tar Springs & Hardinsburg ss. Spd. 7-23-50 Shot 20 qts. Inman West Cons. Pool.

14, SE SW SW. A. Valter #1 J. J. Abell. Comp. 9-26-50 IP 42 BOP TD 2525' Cypress ss., top 2506' Spd. 8-27-50 Inman West Cons. Pool.

22, SE SE SE. Coy Oil #1 W. Miner. Comp. 10-3-50 IP 22 BOP TD 2497' Tar Springs & Cypress ss. Spd. 8-21-50 Shot 30 qts. Inman South Pool. NEW PAY IN POOL: TAR SPRINGS.

23, NW NW SW. Coy Oil #1 I. Greene. LOC 10-3-50 WN (Inman South Pool).

23, SW SW SW. Coy Oil #4 I. Greene. D&A 9-12-50 TD 2510'. Cypress ss., top 2504' Spd. 8-28-50 Inman South Pool.

23, NE NW NW. Henson Drlg. #1 McGuire Hrs. Comp. 9-12-50 IP 55 BOP TD 2519' Cypress ss., top 2506' Spd. 7-25-50 Shot 15 qts. Inman West Cons. Pool.

23, NW NE NW. Skiles Oil Corp. #3 S. Abell. D&A 9-12-50 TD 2570' Cypress ss., top 2495' Spd. 8-31-50 Inman West Cons. Pool.

26, NW SE NW. Skiles Oil Corp. #2 M. Abell. D&A 9-19-50 TD 2515' Cypress ss., top 2496' Spd. 9-3-50 Inman South Pool.

27, NW NE NE. Coy Oil #2 Drone. D&A 10-3-50 TD 2538' Cypress ss., top 2492' Spd. 9-15-50 Inman South Pool.

27, NE NE SE. Oil Management #1 Schmidt. LOC 10-3-50 WN (Inman South Pool).

27, NW NE SE. Oil Management #2 Schmidt. Drlg. 765' 10-3-50 Spd. 9-30-50 WN (Inman South Pool).

8S, 10E, New Haven Twp.

2, SW SE SE. J. L. Crawford #19 South. Comp. 9-26-50 IP 7 BOP TD 2418' PB 2412' Cypress ss., top 2396' Spd. 8-25-50 Shot 120 qts. Inman East Cons. Pool.

6, 510' from N. line, 330' from W. line, NW SW. Cherry & Kidd #1 Union Cent. Life Ins. D&A 10-3-50 TD 2966' Ste. Genevieve ls., top 2762' Spd. 9-17-50 Inman West Cons. Pool.

GALLATIN COUNTY (Continued)

8S, 10E, New Haven Twp.

12, NW SE SE. J. B. Buchman #1 C. G. Decker. D&A 9-12-50 TD 2982' Ste. Genevieve ls., top 2831' Spd. 8-21-50 WN (Inman East Cons. Pool).

31, NW SE NW. Coy & Vandenbark #1 L. Drum. Drlg. 165' 10-3-50 WN (Inman Pool). Spd. 10-2-50.

9S, 8E, Equality Twp.

10, NW NW NE. S. L. Deadman #1 T. B. Hamilton et al. Drlg. 1465' 10-3-50 Spd. 9-25-50 WF.

24, SE NW SE. G. L. Reasor #1 Jennings-Gratton. Drlg. 48' 10-3-50 Spd. 9-28-50 WF.

9S, 9E, Gold Hill Twp.

26, SW SE SE. G. L. Reasor #1 M. E. Weiderhold. D&A (CDU) 10-3-50 Spd. 9-6-50 WF.

27, SW SW SE. G. L. Reasor #1 G. Smith. Drlg. 2294' 10-3-50 Spd. 9-23-50 WF.

HAMILTON COUNTY

3S, 5E, Dahlgren Twp.

25, SW NE SW. Superior #1 J. T. Cox et al. Drlg. 2865' 10-3-50 Spd. 9-18-50 WN (Dahlgren Pool).

3S, 7E, Crouch Twp.

26, NW NW SW. Floyd & Henson Drlg. Co. #1 Leach-Young. D&A 9-26-50 TD 3530' Ste. Genevieve ls., top 3361' Spd. 9-7-50 WN (Mill Shoals Pool).

29, NW SW NW. H. H. Weinert et al #2 L. Hall. Comp. 9-12-50 IP 173 BOP TD 3423' Rosiclare & McClosky ls. Spd. 8-10-50 Acidized 6000 gals. Aden South Pool.

30, SE SE NW. LaGrange Pet. Co. #1 Stevens. D&A 9-12-50. TD 3459' Ste. Genevieve ls., top 3322' Spd. 8-23-50 Aden South Pool.

4S, 5E, Dahlgren Twp.

29, NE SW NE. E. H. Kaufman #1 McDonald. D&A (CDU) 10-3-50 Spd. 9-7-50 WF.

4S, 7E, Beaver Creek Twp.

12, SE NW SW. Calvert Drlg. #1 Becker. D&A 10-3-50 TD 3472' Ste. Genevieve ls., top 3379' Spd. 9-20-50 Bungay Cons. Pool.

15, 330' from N. line, 396' from W. line, SE SW. C. E. Brehm #B-1 Enfield Lodge Comm. D&A 9-26-50 TD 3463' Ste. Genevieve ls., top 3360' Spd. 9-7-50 Blairsville Pool.

16, SE NE SE. C. E. Brehm #5 Spruell. Comp. 9-19-50 IP 115 BOP TD 3466' PB 3330' Aux Vases ss., top 3270' Spd. 8-13-50 Acidized 5000 gals. Blairsville Pool.

16, SE SW NE. W. Duncan #1 L. Walker. Comp. 10-3-50 IP 61 BOP TD 3284' Aux Vases ss., top 3260' Spd. 8-27-50 Shot 10 qts. Blairsville Pool.

HAMILTON COUNTY (Continued)

4S, 7E, Beaver Creek Twp.

16, NE NW SE. Texas #3 J. A. Lynch. Comp. 9-26-50 IP 228 BOP TD 3470' PB 3368' Aux Vases ss., top 3258' Spd. 8-22-50 Blairsville Pool.

26, NE SE NW. W. E. Weidler #1 Rebstock. D&A 9-5-50 TD 3483' Ste. Genevieve ls., top 3319' Spd. 8-14-50 Bungay Cons. Pool.

35, SW NE SW. C. E. Brehm #1 A. Brock. D&A 9-12-50 TD 3306' Aux Vases ss., top 3290' Spd. 8-20-50 WN (Bungay Cons. Pool).

6S, 5E, Flannigan Twp.

1, NW SW SE. Stewart Oil #1 N. Porter. Drlg. 2255' 10-3-50 Spd. 9-29-50 WN (Rural Hill Pool).

11, 330' from S. line, 165' from W. line, NE NE. C. E. Brehm #1 Mitchell Comm. Comp. 9-26-50 IP 232 BOP TD 3206' Aux Vases ss., top 3191' Spd. 8-2-50 Rural Hill Pool.

11, 330' from N. line, 1320' from E. line, Sec. C. E. Brehm #2 A. Mitchell Comm. D&A 9-5-50 TD 3213' Aux Vases ss., top 3201' Spd. 8-17-50, Rural Hill Pool.

11, 330' from S. line, 495' from E. line, NE NE. E. H. Kaufman #1 C. Moorman. Comp. 10-3-50 IP 190 BOP TD 3203' Aux Vases ss., top 3176' Spd. 8-23-50 Shot 40 qts. Rural Hill Pool.

26, NW NE SE. D. Hopkins #1 Burnett-Johnson Comm. CO 10-3-50 Spd. 8-19-50 WN (Rural Hill Pool).

29, NE SE NE. Stewart Oil Co. #1 C. Hungate. Comp. 9-5-50 IP 115 BOP & 36 BW TD 3309' Aux Vases ss., top 3280' Spd. 7-31-50 Shot 55 qts. Flannigan Pool.

6S, 6E, Twigg Twp.

8, NW NW SE. Stewart Oil #2 Mongus. D&A 9-19-50 TD 3265' Ste. Genevieve ls., top 3141' Spd. 9-6-50 Rural Hill Pool.

9, 549' from N. line, 330' from E. line, NW NW. Calvert Drlg. Co. & W. Duncan #1 A. Cluck. Comp. 9-26-50 IP 25 BOP & 50 BW TD 3285' McClosky ls., top 3208' Spd. 8-21-50 Rural Hill Pool.

9, NW SE NW. Stewart Oil #1 Lineberry. Comp. 10-3-50 IP 255 BOP & 70 BW TD 3111' Aux Vases ss., top 3076' Spd. 8-20-50 Shot 80 qts. Rural Hill Pool.

10, NE SW NW. H. V. Spires & Ashland #1 T. Moore. D&A 9-19-50 TD 3205' Ste. Genevieve ls., top 3109' Spd. 9-4-50 Dale-Hoodville Cons. Pool.

24, NE NW SE. G. L. Reasor #1 Carnahan. D&A 9-5-50 TD 3360' Ste. Genevieve ls., top 3225' Spd. 8-17-50 WN (Dale-Hoodville Cons. Pool).

7S, 6E, South Twigg Twp.

4, SW NE SE. Oil Management #2 Howard. D&A 9-12-50 TD 3390' Ste. Genevieve ls., top 3262' Spd. 8-20-50 Walpole Pool.

HAMILTON COUNTY (Continued)

7S, 6E, South Twigg Twp.

11, NW SW SE. George & Wrather #1 W. F. Rogers. LOC 10-3-50 WF.

16, SW SW SW. LaGrange Pet. Corp. #1 Howard. Comp. 9-5-50 IP 300 BOP TD 2081' Palestine ss., top 2072' Spd. 8-9-50 EXTENSION TO LONG BRANCH POOL. NEW PAY IN POOL.

17, 690' from N. line, 330' from E. line, SE SE SE. LaGrange Pet. Co. #1-A Howard. D&A (CDU) 10-3-50 Spd. 8-24-50 Long Branch Pool.

JASPER COUNTY

5N, 8E, South Muddy Twp.

10, SE SE SE. J. Yetman #1 O. F. Smith. Drlg. 2370' 10-3-50 Spd. 9-27-50 WF.

5N, 14W, Ste. Marie Twp.

16, SE SE NW. F. B. Cline #1 Rennier. Abd. Loc. 9-26-50 WN (Ste. Marie Pool).

6N, 9E, Wade Twp.

10, NW NE NE. J. Zanetis #1 C. C. Winterrowd. D&A 9-5-50 TD 3040' Ste. Genevieve ls., top 2962' Spd. 8-9-50 Newton West Pool.

6N, 9E, Small Wood Twp.

33, SE NE SE. Boyd & Brown #1 Cunningham. D&A 10-3-50 TD 3106' Ste. Genevieve ls., top 3060' Spd. 9-20-50 Bogota South Pool.

34, SE SW NW. Magnolia #1 E. Kibler. Comp. 9-5-50 IP 10 BOP & 16 BW TD 3097' McClosky ls., top 3090' Spd. 8-5-50 Acidized 1000 gals. Bogota South Pool.

34, NW SE NW. Don Slape #2 B. Salyers. Comp. 9-19-50 IP 170 BOP TD 3094' McClosky ls., top 3070' Spd. 8-5-50 Acidized 3000 gals. Bogota South Pool.

6N, 10E, Wade Twp.

8, NW SW SW. N. C. Davies & Aurora #1 I. May. D&A 9-5-50 TD 2886' Ste. Genevieve ls., top 2812' Spd. 8-16-50 WN (Clay City-Noble Cons. Pool).

7N, 8E, North Muddy Twp.

4, NE NE SW. Herndon Drlg. #1 H. Bierman. Drlg. 2510' 10-3-50 Spd. 9-26-50 WF.

JEFFERSON COUNTY

1S, 4E, Farrington Twp.

21, SE SW NE. Gulf #5 Holloway. Comp. 9-5-50 IP 128 BOP TD 2794' PB 2766' McClosky ls., top 2753' Spd. 8-2-50 Acidized 3000 gals. Divide East Pool.

3S, 3E, Dodds Twp.

21, 345' from S. line, 1008' from W. line, SW NE. Magnolia #1 Culli-Ellis Unit. Comp. 9-26-50 IP 86 BOP TD 2736' Lower Ohara ls., top 2731' Spd. 8-18-50 King Pool.

33, NW NE NW. Calvert Drlg. Co. #1 Wilmore. Drlg. 1060' 10-3-50 Spd. 10-1-50 WN (King Pool).

4S, 4E, Moores Prairie Twp.

18, SW SW SE. C. E. Skiles #1 V. T. Bailey. D&A 10-3-50 TD 3215' Ste. Genevieve ls., top 3075' Spd. 9-18-50 WF.

JEFFERSON COUNTY (Continued)

4S, 4E, Moores Prairie Twp.

30, NE NE NW. Calvert Drlg. Co. #1 Cothran. D&A 9-19-50 TD 3273' Ste. Genevieve ls., top 3139' Spd. 9-7-50. WE.

LAWRENCE COUNTY

2N, 11W, Denison Twp.

17, 748' from S. line, 1276' from W. line, Sec. Harris & Woofter #1 C. Akin. D&A (SO) 9-12-50 TD 2057' Ste. Genevieve ls., top 1973' Spd. 8-2-50 Shot 131 qts. Acidized 1000 gals. Lawrence Pool.

2N, 12W, Lukin Twp.

5, 1060' from N. line, 330' from E. line, NE. George & Wrather #1 M. E. Dennison. D&A 9-26-50 TD 2337' Ste. Genevieve ls., top 2198' Spd. 9-19-50 WN (Lawrence Pool).

8, SE SE NW. H. H. Wilkes #3 King. D&A 9-19-50 TD 1597' Tar Springs ss., top 1549' Spd. 8-26-50 Ruark Pool.

2N, 12W, Denison Twp.

16, 1320' from N. line, 990' from W. line, SW. F. R. Stocker #1 O. F. Rogers. D&A 9-12-50 TD 2180' Bethel ss., top 2127' Spd. 8-13-50 WN (Ruark Pool).

2N, 12W, Lukin Twp.

18, 330' from S. line, 2310' from W. line, NW. Hayes Drlg. & Big Four #1 P. W. Kensler. D&A 9-5-50 TD 2424' Ste. Genevieve ls., top 2350' Spd. 8-21-50 Ruark Pool.

2N, 13W, Lukin Twp.

6, SE SE NE. Miami Oper. Co. et al #1 F. G. Watts. D&A 9-26-50 TD 3015' Ste. Genevieve ls., top 2862' Spd. 9-6-50 WF.

3N, 11W, Lawrence Twp.

17, NW SE SE. W. Duncan #1 Griffith. D&A (SO) 9-12-50 TD 1835' Ste. Genevieve ls., top 1790' Spd. 8-18-50 Acidized 3000 gals. Lawrence Pool.

17, SW NW SE. Ill. Mid-Continent #2 Wm. Davis. D&A 9-19-50 TD 1843' Ste. Genevieve ls., top 1779' Spd. 9-6-50 Lawrence Pool.

3N, 11W, Denison Twp.

19, 751' from S. line, 730' from E. line, SW. Nation Oil Co. #1 S. Nigh. Comp. 9-5-50 IP 17 BOP & 30 BW TD 1678' Cypress ss., top 1611' Spd. 8-7-50 Shot 120 qts. Lawrence Pool.

20, 168' from S. line, 617' from E. line, SE NW. Texas #1 E. Ackman. D&A (CDU) 10-3-50 Spd. 9-25-50 Lawrence Pool.

29, SE SW NW. W. E. Bailor #1 O. Ackman. D&A 9-26-50 TD 1942' Ste. Genevieve ls., top 1840' Spd. 9-15-50 Lawrence Pool.

29, SW SW NW. W. E. Bailor #1 J. Ackman Hrs. D&A 9-5-50 TD 1958' Ste. Genevieve ls., top 1834' Spd. 5-21-50 Shot 60 qts. Lawrence Pool.

LAWRENCE COUNTY (Continued)

3N, 11W, Denison Twp.

29, NW SW NW. W. E. Bailor #2 J. Ackman Hrs. D&A 9-5-50 TD 1930' Ste. Genevieve ls., top 1825' Spd. 6-11-50 Lawrence Pool.

33, NE NW SE. J. M. Zanetis #1 Cary Hrs. D&A (SO) 10-3-50 TD 1879' Ste. Genevieve ls., top 1841' Spd. 6-27-50 Acidized 3000 gals. Lawrence Pool.

3N, 12W, Lawrence Twp.

12, 442' from S. line, 735' from W. line, SW SE. Nation Oil #1 Shuppert-Weir-Shuppert Comm. D&A (SO) 9-26-50 TD 1604' Cypress ss., top 1578' Spd. 9-2-50 Lawrence Pool.

12, 872' from S. line, 787' from W. line, SW SE. H. Walton #1 F. Shuppert. D&A 10-3-50 TD 1666' Cypress ss., top 1545' Spd. 9-14-50 Lawrence Pool.

4N, 12W, Petty Twp.

5, SW NW SW. F. R. Stocker #1 R. Jacobs. Spd. 9-10-50 WN (Lawrence Pool).

LOGAN COUNTY

18N, 3W, Elkhart Twp.

22, 362' from S. line, 312' from W. line, NW NE. Horman Herring #1 Starr & Broughton. Drlg. 700' 10-3-50 Spd. 8-3-50 WF.

19N, 3W, Broad Well Twp.

7, 1597' from S. line, 2209' from E. line, SE. T. F. Thompson #1 Sam Will. D&A (SO) 9-5-50 TD 1314' Silurian ls., top 1257' Spd. 7-31-50 WF.

8, SW SW NW. Rocky Ford Ls. Co. #1 Rocky Ford Ls. Co. Fsg. 585' 10-3-50 Spd. 9-13-50 WF.

18, 376' from N. line, 375' from E. line, NE. G. H. Hubbard #1 Begolka. Tstg. 10-3-50 Spd. 5-2-50 Respd. 5-3-50 WF.

MACON COUNTY

17N, 1E, Illini Twp.

28, NW SE SE. Ohio Oil #1 M. C. Hamilton et al. LOC 10-3-50 WF.

MACOUPIN COUNTY

7N, 7W, Dorchester Twp.

25, 1400' from S. line, 268' from W. line, SW. G. Williams #1 Dan Bruhm. D&A 9-19-50 TD 577' Pennsylvanian ss., top 475' Spd. 9-11-50 Staunton Gas Field.

9N, 6W, Honey Point Twp.

5, SW SE NE. Mid-Continent Pet. Co. #1 I. H. Bernhardt. D&A 9-19-50 TD 1593' Devonian ls., top 1585' Spd. 7-5-50 WF.

10N, 7W, Carlinville Twp.

29, NE SE SW. D. E. Lambert #3 H. Wilson. Comp. 9-12-50 IP 2 BOP & 10 BW TD 490' PB 465' Pennsylvanian ss., top 453' Spd. 5-8-50 Shot 21 qts. Carlinville North Pool.

MADISON COUNTY

5N, 5W, Leof Twp.

4, NE NE NW. Spado Drlg. Co. #1 Brown. SD 770' 10-3-50 Spd. 9-27-50 WF.

6N, 5W, New Douglas Twp.

6, 432' from S. line, 658' from E. line, NW SE. Kruger Bros. #1 H. L. Prange. Drlg. 630' 10-3-50 Spd. 9-19-50 WF.

31, 534' from S. line, 403' from E. line, SW NE. O. R. Shull #1 Ernst. D&A 10-3-50 TD 800' Spd. 9-27-50 WF.

6N, 6W, Olive Twp.

17, SW SW SE. Mazzarino #2 Eilert. D&A 10-3-50. TD 752' Ste. Genoviove ls., top 730' Spd. 9-25-50 Livingston Pool.

17, 480' from S. line, 330' from W. line, NW SE. L. Gott #7 A. Sievers. SD 574' 10-3-50 Spd. 9-9-50 Livingston Pool.

18, 340' from N. line, 920' from E. line, NE SE. P. L. Reinhardt #1 Henke. D&A 9-12-50 TD 600' Pennsylvanian ss., top 522' Spd. 9-2-50 Livingston Pool.

20, NE SE NW. Johnson & Finley #1 Moyer. Comp. 9-19-50 IP 45 BOP TD 545' Pennsylvanian ss., top 536' Spd. 8-24-50 Shot 6 qts. Livingston Pool.

20, C SE NW. Johnson & Finley #2 Moyer. D&A 9-5-50 TD 650' Pennsylvanian ss., top 535' Spd. 8-28-50 Livingston Pool.

20, 670' from N. line, 700' from W. line, SW SW. J. Kesl, Jr. #1 F. R. Engelke. D&A 9-12-50 TD 813' Ste. Genevieve ls., top 766' Spd. 8-14-50 Livingston Pool.

21, SW NE SE. S. Lalor #1 Quade. Tstg. 10-3-50 Spd. 8-9-50 WN (Livingston South Pool).

29, 970' from S. line, 525' from W. line, NW NW. J. Kesl, Jr. #2 Engelke. D&A 10-3-50 TD 741' Pennsylvanian ss., top 536' Spd. 9-13-50 Livingston Pool.

6N, 7W, Omphghent Twp.

32, NE NE NE. E. White #1 Klostermeier. D&A 9-5-50 TD 526' Pennsylvanian ss., top 497' Spd. 8-24-50 WF.

MARION COUNTY

1N, 1E, Centralia Twp.

16, NE NE NW. Joe Slivka & Sons #1 J. Sligar. Comp. 9-12-50 IP 25 BOP TD 1669' Cypress ss., top 1659' Spd. 6-2-50 Shot 10 qts. Brown Pool.

3N, 2E, Tonti Twp.

24, SW NW SW. G. C. Schoonmaker #1 W. E. Reason. D&A 9-19-50 TD 2843' Spd. 3-21-50 WF.

MONROE COUNTY

3S, 9W, Prairie du Long Twp.

1, 819' from S. line, 54' from W. line, SE SW. H. Mosebacher & C. Wecker. #1 Stumpf. LOC 10-3-50 WF.

MONTGOMERY COUNTY

7N, 3W, East Fork Twp.

20, SW NW SW. H. H. Derrington #1 Schluckebier. D&A 10-3-50 TD 934' Bethel ss., top 905' Spd. 9-1-50 WN (Panama Pool).

7N, 4W, Grisham Twp.

11, SW SE NE. L. L. Benoist et al #1 Wilson. D&A 9-26-50 TD 887' Ste. Genevieve ls., top 870' Spd. 8-25-50 WF.

MORGAN COUNTY

13N, 3W, Waverly Twp.

9, C SW SW. G. D. Whiteside #1 J. Neumann. SD 890' 10-3-50 Spd. 9-6-50 WN (Waverly Pool).

13, SW SE SE. G. D. Whiteside #1 Wm. Ladage, Jr. D&A 9-12-50 TD 1144' Devonian ls., top 1142' Spd. 8-21-50 WF.

MOULTRIE COUNTY

14N, 4E, Marrow Bone Twp.

32, SW SW NW. E. A. Obering #1 George Reuss. Drlg. 1709' 10-3-50 Spd. 9-29-50 WF.

PEORIA COUNTY

10N, 6E, Jubilee Twp.

34, 314' from N. line, 1523' from E. line, NW. Charles Notzke #1 Notzke. SD 335' 10-3-50 Spd. 8-5-50 WF.

PERRY COUNTY

4S, 2W, Beaucoup Twp.

13, NW NW SW. Miami Oper. Co. #1 Duncan-Casner. D&A (SO) 10-3-50 TD 1500' Ste. Genevieve ls., top 1400' Spd. 9-20-50 WF.

4S, 4W, Swanwick Twp.

5, SE SE SE. Perrine & Perrine #1 A. Thornton. LOC 10-3-50 WF.

9, SE NW SW. George & Wrather #1 Garrett. D&A 10-3-50 TD 2703' Silurian ls., top 2573' Spd. 8-26-50 WF.

PIATT COUNTY

19N, 5E, Goose Creek Twp.

6, SE SW SE. McDowell & Murvin #1 Lawrence Saunders. MIRT 10-3-50 WF.

PIKE COUNTY

3S, 2W, Chambersburg Twp.

12, 330' from N. line, 672' from W. line, NW NE. Charles Measley #1 R. Williams. D&A 9-12-50 TD 451' Dev.-Sil., Top 422' Spd. 8-21-50 WF.

POPE COUNTY

13S, 5E, Washington Twp.

32, NE SE SE. L. F. Wilson #1 R. E. Okerson. Drlg. 550' 10-3-50 Spd. 8-11-50 WF.

PULASKI COUNTY

16S, 1W, Mounds Twp.

17, 335' from S. line, 466' from W. line, NE SE. Cache Oil Co. #1 G. Moses. LOC 10-3-50 WF.

RANDOLPH COUNTY

4S, 5W, Coulterville Twp.

14, 990' from S. line, 1935' from W. line, NW SE. George & Wrather et al #1 Fullerton. D&A 9-26-50 TD 2577' Silurian ls., top 2507' Spd. 9-10-50 WF.

RICHLAND COUNTY

2N, 9E, Decker Twp.

17, NW SW NW. P. Fulk #1 W. Long. Drlg. 2246' 10-3-50 Spd. 9-27-50 WN (Schnell Pool).

2N, 10E, Madison Twp.

3, NW SW SE. Sanders & Fye Drlg. Co. #1 C. Wells. Tstg. 10-3-50 Spd. 9-10-50 WN (Calhoun Cons. Pool).

3N, 9E, Noble Twp.

2, NW NW SW. P. Fulk #1 Wilhite "A". D&A (SO) 9-12-50 TD 3609' Salem ls., top 3564' Spd. 7-23-50 Acidized 5000 gals. Clay City-Noble Cons. Pool.

2, SW NW NW. Ill. Mid-Continent #1 W. E. Wilson. D&A (SO) 9-26-50 TD 3587' Salem ls., top 3480' Spd. 9-6-50 WN (Clay City-Noble Cons. Pool).

3, SE SE SE. P. Fulk #2 H. E. Coen et al. D&A 9-19-50 TD 3595' Salem ls., top 3362' Spd. 7-11-50 Clay City-Noble Cons. Pool.

10, 755' from N. line, 330' from W. line, SW SW. P. Fulk #1 C. Robards. Tstg. 10-3-50 Spd. 6-25-50 WN (Clay City-Noble Cons. Pool).

10, SE NE SE. F. L. Runyon #2 Beavers. Comp. 9-5-50 IP 67 BOP TD 2997' PB 2962' Rosiclare ls., top 2941' Spd. 8-4-50 Acidized 5500 gals. Clay City-Noble Cons. Pool.

11, SE SW NW. C. G. Davis et al #4 Balding. Comp. 9-12-50 IP 1089 BOF TD 2965' Rosiclare ls., top 2947' Spd. 8-24-50 Acidized 5000 gals. Clay City-Noble Cons. Pool.

11, NE SW NW. C. G. Davis et al #5 Balding. Comp. 9-19-50 IP 997 BOF TD 2963' Rosiclare ls., top 2944' Spd. 9-4-50 Acidized 5000 gals. Clay City-Noble Cons. Pool.

11, SE NW NW. C. G. Davis et al #6 Balding. Comp. 10-3-50 IP 810 BOP & F. TD 2963' Rosiclare ls., top 2946' Spd. 9-12-50 Acidized 5000 gals. Clay City-Noble Cons. Pool.

11, 1079' from S. line, 330' from E. line, NW NW. P. Fulk #2 E. D. Wilhite. Comp. 9-5-50 IP 263 BOP TD 2975' Rosiclare ls., top 2954' Spd. 8-12-50 Clay City-Noble Cons. Pool. Acidized 3000 gals.

11, NE NE SW. Miracle & Steber #3 Beavers "A". D&A 9-12-50 TD 2971' Ste. Genevieve ls., top 2931' Spd. 8-16-50 Acidized 3000 gals. Clay City-Noble Cons. Pool.

11, NE NW SW. Miracle & Steber #4 Beavers "A". Comp. 9-26-50 IP 430 BOP & F TD 2970' Rosiclare ls., top 2946' Spd. 8-30-50 Acidized 5000 gals. Clay City-Noble Cons. Pool.

RICHLAND COUNTY (Continued)

3N, 9E, Noble Twp.

11, 1099' from S. line, 1650' from W. line, SW. Miracle & Steber #2 C. Curry. D&A (SO) 9-12-50 TD 3004' Ste. Genevieve ls., top 2924' Spd. 8-11-50 Acidized 1500 gals. Clay City-Noble Cons. Pool.

11, 780' from S. line, 330' from W. line, SW SW. Miracle & Steber #3 Curry. PROD (CDU) 10-3-50 Spd. 9-6-50 Clay City-Noble Cons. Pool.

14, NE NW NW. C. G. Davis et al #1 M. Wilson. D&A 10-3-50 TD 2982' Ste. Genevieve ls., top 2943' Spd. 9-20-50 Clay City-Noble Cons. Pool.

14, 330' from N. line, 210' from E. line, NW SW. Sanders & Fye #1 M. Prather. D&A (SO) 9-5-50 TD 3025' Ste. Genevieve ls., top 2953' Spd. 8-16-50 Clay City-Noble Cons. Pool.

15, 811' from S. line, 380' from W. line, NW NW. George & Wrather #1 H. Frost. D&A 9-5-50 TD 3625' Salem ls., top 3579' Spd. 8-19-50 WN (Clay City-Noble Cons. Pool).

24, SE SE NW. Mark Twain Oil #1 M. O'Donnell. D&A (CDU) 10-3-50 Spd. 8-25-50 WN (Olney South Pool).

3N, 10E, Olney Twp.

16, NW NW SE. Sun Drlg. Co. #1 Slichenmeyer. D&A (SO) 9-12-50 TD 3136' Ste. Genevieve ls., top 3070' Spd. 9-2-50 Olney South Pool.

3N, 14W, Claremont Twp.

5, SW NW NW. W. H. Bears #1 T. Schneider. D&A 9-5-50 TD 3285' Ste. Genevieve ls., top 3197' Spd. 8-21-50 WF.

17, SW SW NW. George & Wrather #1 W. Malone. LOC 10-3-50 WF.

34, SW SE NW. George & Wrather #2 Provines. Comp. 10-3-50 IP 540 BOF TD 3165' PB 3135' Rosiclare ss., top 3111' Spd. 9-16-50 Bonpas Pool.

4N, 9E, Noble Twp.

34, SE SE SW. J. W. Rudy #1 Wilson. D&A (SO) 9-12-50 TD 3616' PB 3010' Salem ls., top 3444' Spd. 7-23-50 Acidized 3500 gals. Clay City-Noble Cons. Pool.

4N, 10E, Olney Twp.

30, SW SE NE. A. J. Slagter, Jr. #1 Poff. D&A 9-19-50. TD 3059' Ste. Genevieve ls., top 2932' Spd. 9-9-50 WN (Clay City-Noble Cons. Pool).

5N, 9E, Denver Twp.

27, SW SW NW. Davis & Johnson #1 A. Gharst. D&A (CDU) 10-3-50 Spd. 9-19-50 WN (Clay City-Noble Cons. Pool).

ST. CLAIR COUNTY

3S, 6W, Marissa Twp.

29, NE SW NW. C. W. Young #4 L. Hotz & Hrs. LOC 10-3-50 WF.

SALINE COUNTY

7S, 6E, Long Branch Twp.

21, NW NW NW. W. O. Morgan #1 Benson. Comp. 9-19-50 IP 250 BOP TD 2078' Palestine ss., top 2066' Spd. 8-21-50 Shot 20 qts. Long Branch Pool.

SALINE COUNTY (Continued)

7S, 7E, Rector Twp.

24, SE NE SE. J. F. Balderson #1 B. F. Bruce. Comp. 9-5-50 IP 52 BOP & 6 BW TD 3161' PB 2951' Aux Vases ss., top 2934' Spd. 8-2-50 DISCOVERY OF ROLAND WEST POOL.

32, SW NW NE. G. C. Schoonmaker et al #1 O. A. Carter et al. D&A 10-3-50 TD 3116' Ste. Genevieve ls., top 3019' Spd. 9-19-50 WF.

8S, 6E, Raleigh Twp.

11, 330' from N. line, 132' from E. line, NE SW. I. B. Greene #1 C. H. Burnett. D&A (CDU) 10-3-50 Spd. 8-26-50 WF.

8S, 7E, Eldorado Twp.

6, SW SW NE. Olson & Jans #1 Wassen. D&A 10-3-50 TD 3016' Ste. Genevieve ls., top 2971' Spd. 9-10-48 WN (Eldorado Pool).

SCHUYLER COUNTY

3N, 2W, Littleton Twp.

13, NW NE NE. John Roan #1 Miller. MIST 10-3-50 WF.

SHELBY COUNTY

10N, 2E, Cold Spring Twp.

12, SW SE SE. C. H. Brooks #3 W. E. Glick. D&A 10-3-50 TD 1764' Aux Vases ss., top 1731' Spd. 9-20-50 Lakewood Pool.

TAZEWELL COUNTY

26N, 3W, Washington Twp.

5, 6' from S. line, 356' from E. line, SE. J. Dietrich & S. Bauman #1 T. O. Short. SD 640' 10-3-50 Spd. 5-24-49 WF.

VERMILION COUNTY

19N, 13W, Vance Twp.

33, 988' from N. line, 546' from E. line, NE. Stamer & Horn & Faulkner Pet. Co. SD 10-3-50 Spd. 8-10-50 WF. #1 Catlett Est.

21N, 11W, South Ross Twp.

5, 375' from N. line, 670' from W. line, NW SE. LaVerne H. Leyh #1 Turpin & Miller. D&A 10-3-50 TD 881' Silurian ls., top 776' Spd. 8-25-50 WF.

8, C NW SE. LaVerne H. Leyh #1 Davis Allison. D&A 10-3-50 TD 850' Silurian ls., top 785' Spd. 9-9-50 WF.

8, C W/2 NW SE. LaVerne H. Leyh #2 David Allison. Drlg. 110' 10-3-50 Spd. 9-30-50 WF.

WABASH COUNTY

1N, 12W, Wabash Twp.

14, 396' from S. line, 810' from W. line, SW NE. C. Kneipp #7 J. T. Price. Comp. 9-12-50 IP 25 BOP TD 1570' Waltersburg ss., top 1561' Spd. 8-22-50 Allendale Pool.

1N, 13W, Friendsville Twp.

1, 994' from S. line, 500' from E. line, SE. J. W. Sanders #3 A. L. Ghor. Comp. 9-5-50 IP 80 BOP TD 1633' Biehl ss., top 1618' Spd. 8-17-50 Shot 30 qts. Friendsville North Pool.

WABASH COUNTY (Continued)

1N, 13W, Friendsville Twp.

1, 1498' from S. line, 601' from E. line, SE. J. W. Sanders #4 A. L. Gher. Comp. 9-26-50 IP 30 BOP & 30 BW TD 1650' Biehl ss., top 1633' Spd. 8-26-50 Shot 30 qts. Friendsville North Pool.

1N, 13W, Lancaster Twp.

8, NE NE SE. Aurora #1 B. Jones. D&A 9-26-50 TD 2521' Bethel ss., top 2509' Spd. 9-16-50 Lancaster Pool.

2N, 11W, Wabash Twp.

32, SW SW NE. Continental Drlg. Corp. #1 E. Parkinson. D&A 9-12-50 TD 2574' Salem ls., top 2472' Spd. 8-19-50 WN (St. Francisville Pool).

2N, 13W, Friendsville Twp.

36, SE NE NE. Calvert Drlg. Co. #1 E. Abell. LOC 10-3-50 WN (Lancaster East Pool).

1S, 12W, Mt. Carmel Twp.

5, 873' from S. line, 838' from E. line, NW. G. S. Engle #8 G. Dunkel. Comp. 9-12-50 IP 5 BOP TD 2055' Cypress ss., top 2000' Spd. 8-12-50 Shot 30 qts. Mt. Carmel Pool.

5, 948' from N. line, 330' from E. line, NE NE. Magnolia & C. E. Brehm #4 G. Moeller. Comp. 9-5-50 IP 4 BOP TD 2008' Cypress ss., top 1994' Spd. 8-9-50 Shot 20 qts. Mt. Carmel Pool.

9, 740' from N. line, 560' from E. line, SW. P. O. Wall #1 Zimmerman. Comp. 9-19-50 IP 70 BOP TD 2342' PB 1528' Biehl ss., top 1510' Spd. 7-19-50 Shot 50 qts. Acidized 3000 gals. Mt. Carmel Pool.

1S, 13W, Mt. Carmel Twp.

3, NE SE SW. Cities Service #5 E. Foster et al. Comp. 10-3-50 IP 19 BOP TD 1820' Palestine ss., top 1813' Spd. 9-16-50 Maud Cons. Pool.

3, SW NW SE. Cities Service #4 Wheatley. Comp. 9-12-50 IP 116 BOP TD 1820' Palestine ss., top 1808' Spd. 8-20-50 Maud Cons. Pool.

15, SW SE NE. Hayes & Wolf #1 R. A. Wolf. D&A 9-12-50 TD 2635' Ste. Genevieve ls., top 2623' Spd. 8-29-50 WN (Maud Cons. Pool).

26, NW NE SW. R. L. Craig & Rossi #1 (2) Spiekerman. Comp. 9-19-50 IP 75 BOP TD 2281' Cypress ss., top 2271' Spd. 8-29-50 Maud Cons. Pool.

26, SW SE NW. R. L. Craig & P. Rossi #3 Steckler. Comp. 9-26-50 IP 80 BOP TD 2310' PB 2305' Cypress ss., top 2285' Spd. 8-14-50 Maud Cons. Pool.

2S, 13W, Coffee Twp.

4, 2890' from N. line, 330' from W. line, Sec. National Drlg. #4 Bump. Comp. 9-5-50 IP 120 BOP & 20 BW TD 2420' PB 2418' Cypress ss., top 2412' Spd. 8-4-50 Shot 20 qts. Maud North Cons. Pool.

4, NW NW SW. National Drlg. #5 A. Bump. Comp. 9-19-50 IP 190 BOP TD 2560' Bethel ss., top 2535' Spd. 8-11-50 Shot 30 qts. Maud North Cons. Pool.

WABASH COUNTY (Continued)

2S, 13W, Bellmont Twp.

5, NW NW SW. Ashland & Yingling #2 M. Wallace "A". Comp. 9-26-50 IP 15 BOP TD 2593' Bethel ss., top 2578' Spd. 8-26-50 Maud North Cons. Pool.

2S, 13W, Coffee Twp.

5, 80' from N. line, 330' from E. line, NE. Skiles Oil Corp. #1-A Joachim "B". Comp. 9-12-50 IP 77 BOP TD 2419' Cypress ss., top 2401' Spd. 7-29-50 Shot 15 qts. Maud North Cons. Pool.

2S, 13W, Bellmont Twp.

6, NE NW SE. H. Atha #1 P. Epler. Junked Hole 9-19-50 TD 2645' Bethel ss., top 2587' Spd. 8-10-50 Maud North Cons. Pool.

2S, 13W, Coffee Twp.

15, NE NW SE. J. Reznik #1 Maynes Hrs. D&A 9-5-50 TD 2411' Cypress ss., top 2394' Spd. 8-19-50 WN (Rochester Pool).

22, SW NE SE. J. D. Turner #1 Riley-Waddle Comm. D&A 9-19-50 TD 1976' Waltersburg ss., top 1959' Spd. 9-4-50 Rochester Pool.

2S, 14W, Bellmont Twp.

1, 445' from S. line, 775' from W. line, SW. Ill. Mid-Continent #5 T. Wirth. Comp. 9-12-50 IP 40 BOP TD 2565' Cypress ss., top 2550' Spd. 8-17-50 Shot 30 qts. Browns East Pool.

2S, 14W, Compton Twp.

23, SE SE NW. Miami Oper. Co. #1 Wirth. D&A 9-12-50 TD 2956' Ste. Genoviove ls., top 2869' Spd. 8-23-50 WN (New Harmony-Keensburg Cons. Pool).

36, 275' from N. line, 330' from E. line, NW SW. V. R. Gallagher & Aurora #6 M. Richardson. D&A 9-12-50 TD 2569' Cypress ss., top 2554' Spd. 8-26-50 New Harmony-Keensburg Cons. Pool.

3S, 14W, Compton Twp.

11, 2970' from N. line, 3020' from W. line, Sec. B. R. Gallagher #5 W. Dunn. Comp. 9-26-50 IP 18 BOP TD 2854' PB 2130' Tar Springs ss., top 2119' Spd. 8-12-50 Shot 20 qts. New Harmony-Keensburg Cons. Pool.

WASHINGTON COUNTY

3S, 4W, Oakdale Twp.

6, SW SW NE. Miami Oper. Co. #1 Hoepker. D&A 9-19-50 TD 2493' Devonian ls., top 2449' Spd. 9-5-50 WF.

WAYNE COUNTY

1N, 5E, Orchard Twp.

13, SE SW NW. Nat'l. Assoc. Pet. Co. #1 Burgess "B". D&A 9-26-50 TD 3121' St. Louis ls., top 3100' Spd. 9-6-50 Johnsonville West Pool.

1N, 6E, Indian Prairie Twp.

9, SE SW SW. Arvin Drlg. et al #1 D. Bratton. Drlg. 350' 10-3-50 Spd. 9-19-50 Respd. 10-1-50 WN (Johnsonville North Pool).

WAYNE COUNTY (Continued)

2N, 8E, Zif Twp.

26, E/2 SE SW. Calvert Drlg. #1 L. D. Riggs. D&A (SO) 9-12-50 TD 3138' Ste. Genevieve ls., top 3017' Spd. 8-31-50 Clay City-Noble Cons. Pool.

1S, 6E, Berry Twp.

24, NE SW SW. A. Sturm & Son #1 C. Gaston. D&A (SO) 9-26-50 TD 3275' Ste. Genevieve ls., top 3178' Spd. 9-11-50 WN (Clay City-Noble Cons. Pool).

1S, 7E, Lamard Twp.

3, 330' from N. line, 1604' from E. line, S/2 NW. Slagter Prod. Co. #1 C. Molt. Comp. 9-12-50 IP 58 BOP & 150 BW TD 3261' PB 3204' McClosky ls., top 3171' Spd. 7-21-50 Clay City-Noble Cons. Pool. Acidized 4000 gals.

13, 161' from N. line, 330' from W. line, SW SE. F. Bertram #1 Scott "B". Comp. 9-12-50 IP 3 BOP & 40 BW TD 3134' Aux Vases ss., top 3112' Spd. 8-4-50 Shot 45 qts. Clay City-Noble Cons. Pool.

1S, 8E, Jasper Twp.

14, SW NE NW. Harris & Woofter #1 Wheat. D&A 9-26-50 TD 3245' Ste. Genevieve ls., top 3112' Spd. 9-8-50 Clay City-Noble Cons. Pool.

27, 400' from S. line, 330' from E. line, NW NW. H. H. Weinert #2 McConnell. Comp. 9-26-50 IP 42 BOP & 2 BW TD 3125' Aux Vases ss., top 3094' Spd. 8-26-50 Shot 225 qts. Clay City-Noble Cons. Pool.

1S, 9E, Massilon Twp.

33, NW NE NE. Collins Bros. #1 Walter. D&A (CDU) 10-3-50 Spd. 8-15-50 Half Moon Pool.

2S, 5E, Four Mile Twp.

33, SE SE NE. A. J. Slagter, Jr. #1 J. E. Overby. D&A 10-3-50 Ste. Genevieve ls., top 3186' TD 3319' Spd. 9-20-50 WF.

2S, 6E, Arrington Twp.

11, SW SW SW. S. Deadman et al #1 Brack. D&A 10-3-50 TD 3401' Ste. Genevieve ls., top 3256' Spd. 9-16-50 WN (Covington South Pool).

2S, 7E, Big Mound Twp.

6, 1746' from S. line, 330' from W. line, SW. D. Hopkins #1 S. Redd. SD 2860' 10-3-50 Spd. 9-27-50 WN (Clay City-Noble Cons. Pool).

8, NW SW SW. Robinson & Puckett #1 W. E. Clark. D&A (SO) 9-12-50 TD 3420' St. Louis ls., top 3410' Spd. 8-25-50 WN (Clay City-Noble Cons. Pool).

2S, 8E, Barnhill Twp.

27, SE SE NE. W. C. Steele #1 F. C. Wright. D&A (SO) 9-12-50 TD 3425' Ste. Genevieve ls., top 3256' Spd. 8-19-50 Barnhill Pool.

2S, 9E, Leech Twp.

13, SW SW SW. Davis & Johnson #1 O. B. Winters. Drlg. 2150' 10-3-50 Spd. 9-28-50 WN (Ellery West Pool).

21, SE NE SW. Skiles Oil Corp. #1 L. Harl. MIRT 10-3-50 WN (Goldengate Cons. Pool).

WAYNE COUNTY (Continued)

2S, 9E, Leech Twp.

22, SE NE NE. Tuley & Carter #1 Bowers. Comp. 10-3-50 IP 150 BOP TD 3308' Lower Ohara ls., top 3294' Spd. 9-7-50. Acidized 3000 gals. Ellery West Pool

23, NE NW SW. Skiles Oil #1 J. H. Etheridge. Comp. 10-3-50 IP 150 BOP TD 3308' PB 3300' Lower Ohara & Rosiclare ls. Spd. 8-31-50 Acidized 3000 gals. Ellery West Pool.

23, SE NW NW. Tuley & Carter #1 F. H. Gill. Comp. 9-12-50 IP 54 BOP & 40 BW TD 3371' PB 3300' Lower Ohara ls., top 3274' Spd. 8-11-50 Acidized 3000 gals. Ellery West Pool.

26, NW NW NW. Skiles Oil Corp. #1 N. Wood. D&A 10-3-50 TD 3390' Ste. Genevieve ls., top 3268' Spd. 9-15-50 WN (Ellery West Pool).

27, NE NE NE. Aurora & N. V. Duncan #1 F. E. Scott. Tstg. 10-3-50 Spd. 8-29-50 WN (Ellery West Pool).

32, NE NW SW. George & Wrather #1 Shelton. D&A 9-19-50 TD 3360' Ste. Genevieve ls., top 3261' Spd. 9-6-50 Goldengate Cons. Pool.

32, SW SE NW. Nation Oil Co. #1 J. Moore. Comp. 9-12-50 IP 17 BOP & 3 BW TD 3367' PB 3239' Aux Vases ss., top 3215' Spd. 6-23-50 Shot 60 qts. Acidized 2750 gals. Goldengate Cons. Pool.

32, SW NW NW. New Penn Dev. Corp. #2 Earl Shelton. Comp. 9-12-50 IP 155 BOP & 5 BW TD 3240' Aux Vases ss., top 3204' Spd. 8-4-50 Goldengate Cons. Pool.

WHITE COUNTY

3S, 9E, Burnt Prairie Twp.

34, SW NW NE. E. A. Obering #1 Elliott. Comp. 9-26-50 IP 12 BOP TD 3292' Aux Vases ss., top 3276'. Spd. 8-9-50. Goldengate Cons. Pool.

34, SW SE NW. Wayne Drlg. & Aurora #1 J. W. Heckler. Comp. 9-19-50 IP 20 BOP & 20 BW TD 3289' Aux Vases ss., top 3274' Spd. 7-22-50 Goldengate Cons. Pool

35, SW SW NW. E. A. Obering #1 Stephens-Pollard. Tstg. 10-3-50 Spd. 9-6-50 WN (Goldengate Cons. Pool).

3S, 10E, Gray Twp.

34, 205' from N. line, 330' from W. line, NE NE. Lohman & Johnson #3 F. C. Millar Comp. 9-26-50 IP 40 BOP TD 2859' Cypress ss., top 2846' Spd. 8-29-50 Shot 70 qts. Albion Cons. Pool.

3S, 14W, Gray Twp.

32, SW SW NE. Yingling Oil & Min. Co. #1 Hon. Comp. 9-12-50 IP 38 BOP & 1 BW TD 3089' PB 2746' Cypress ss., top 2739' Spd. 7-29-50 Shot 65 qts. New Harmony-Keensburg Cons. Pool.

4S, 9E, Burnt Prairie Twp.

1, SW SW SE. D. Slape #1 C. Murphy. D&A 9-12-50 TD 3400' Ste. Genevieve ls., top 3274' Spd. 8-24-50 WN (Centerville Pool).

WHITE COUNTY (Continued)

4S, 9E, Burnt Prairie Twp.

24, SW SE SE. Wayne Oil Co. #1 E. Winters. D&A (SO) 9-19-50 TD 2908' Cypress ss., top 2884' Spd. 3-25-50 Sumpter Pool.

4S, 10E, Phillips Twp.

4, SE SE NW. Coy Oil #1 F. H. Groff. D&A (SO) 9-12-50 TD 3163' Aux Vases ss., top 3146' Spd. 6-6-50 Shot 35 qts. WN (Centerville East Pool).

18, 330' from N. line, 420' from W. line, SW NE. Fox & Fox #2-A Rudolph. PROD (CDU) 10-3-50 Spd. 6-6-50 Centerville East Pool.

18, 740' from N. line, 255' from W. line, SE NE. Fox & Fox #5-A Rudolph. D&A (CDU) 10-3-50 Spd. 9-8-50 Centerville East Pool.

18, NE NE NE. Skelly #3 Barbre "A". Comp. 9-19-50 IP 31 BOP TD 3230' PB 2835' Hardinsburg ss., top 2617' Spd. 8-10-50 Centerville East Pool. NEW PAY IN POOL.

4S, 14W, Phillips Twp.

30, SW SW NW. Wayne Drlg. Co. #1 Lutz. D&A 9-19-50 TD 1398' Pennsylvanian ss., top 1389' Spd. 5-15-50 Phillipstown Cons. Pool.

5S, 10E, Hawthorne Twp.

12, SE SW NW. Continental Drlg. #1 H. J. Garner. D&A 9-12-50 TD 3082' Ste. Genevieve ls., top 2964' Spd. 8-30-50 Phillipstown Cons. Pool.

5S, 14W, Hawthorne Twp.

8, 580' from S. line, 330' from W. line, SW NE. Superior #29 H. C. Ford. Comp. 9-5-50 IP 45 BOP TD 2899' Aux Vases ss., top 2868' Spd. 8-3-50 Shot 140 qts. New Harmony-Keensburg Cons. Pool.

8, 80' from S. line, 330' from W. line, SE NW. Superior #3 H. C. Ford et al "G". Comp. 9-12-50 IP 355 BOP TD 2968' PB 2880' Aux Vases ss., top 2864' Spd. 8-17-50 Shot 140 qts. New Harmony-Keensburg Cons. Pool.

6S, 8E, Indian Creek Twp.

5, NE NW SW. J. L. Crawford #1 Sterling. D&A 9-19-50 TD 3431' Aux Vases ss., top 3227' Spd. 8-14-50 WF.

28, NE NE SE. Skiles Oil Corp. #1 S. Delap. D&A 9-12-50 TD 3133' Ste. Genevieve ls., top 3045' Spd. 8-18-50 WN (Iron Pool).

6S, 9E, Heralds Prairie Twp.

3, NE SE SW. E. Robinson #1 H. Pyle. D&A (CDU) 10-3-50 Spd. 9-23-50 WN (Storms Pool).

11, NW NW SW. Ryan Oil #1 J. O. Merrill et al. Comp. 9-19-50 TD 2781' PB 2768' IP 50 BOP Cypress ss., top 2758' Spd. 8-23-50 Storms Pool.

11, SW SW NW. Ryan Oil #2 J. O. Merrill. D&A 10-3-50 TD 3186' Ste. Genevieve ls., top 3069' Spd. 9-6-50 Storms Pool.

12, NE NE NW. Redhead Oil Co. #1 P. Young. D&A 9-26-50 TD 2396' Tar Springs ss., top 2382' Spd. 8-22-50 Storms Pool.

WHITE COUNTY (Continued)

6S, 9E, Heralds Prairie Twp.

27, 330' from S. line, 462' from W. line, NW SW. C. E. Brehm #1 T. Austin. Comp. 10-3-50 IP 30 BOP TD 2314' Waltersburg ss., top 2262' Spd. 7-28-50 Shot 40 qts. Herald Pool.

27, NW SW NW. B. L. Rucker #1 M. Austin. Comp. 9-5-50 IP 15 BOP TD 2285' Waltersburg ss., top 2250' Spd. 6-22-50 Herald Pool. Shot 35 qts.

27, 0' from N. line, 330' from W. line, NW SW. B. L. Rucker #1 E. Renn. Comp. 9-5-50 IP 10 BOP TD 2352' PB 2345' Waltersburg ss., top 2292' Spd. 6-11-50 Shot 180 qts. Herald Pool.

28, NW SW SE. C. E. Brehm #3 Newcomb "A". D&A (SO) 10-3-50 TD 2358' Waltersburg ss., top 2329' Spd. 6-28-50 Shot 40 qts. Herald Pool.

28, NE SW SE. C. E. Brehm #4 Newcomb "A". Comp. 9-19-50 IP 60 BOP TD 2364' Waltersburg ss., top 2332' Spd. 8-8-50 Shot 40 qts. Herald Pool.

28, NW SE SE. C. E. Brehm #3 Newcomb-Frazier. Comp. 9-19-50 IP 40 BOP TD 2374' Waltersburg ss., top 2315' Spd. 8-3-50 Shot 40 qts. Herald Pool.

28, SE NE SE. Coy Oil #3 Austin. Comp. 9-12-50 IP 50 BOP TD 2307' Waltersburg ss., top 2245' Spd. 8-6-50 Shot 35 qts. Herald Pool.

28, SW NE SE. Coy Oil #4 Austin. Comp. 9-19-50 IP 40 BOP TD 2330' Waltersburg ss., top 2296' Spd. 8-17-50 Shot 60 qts. Herald Pool.

33, NW NW NE. C. E. Brehm #3 Biallas-Newcomb. Comp. 9-19-50 IP 60 BOP TD 2364' Waltersburg ss., top 2336' Spd. 7-7-50 Shot 40 qts. Herald Pool.

33, 100' from N. line, 660' from E. line, NE SW. C. E. Brehm #1 Redwine-Austin. D&A 10-3-50 TD 2421' Waltersburg ss., top 2403' Spd. 9-21-50 Herald Pool.

6S, 10E, Emma Twp.

3, NW SE SE. Skiles Oil Corp. #1 G. Ackerman. Comp. 9-12-50 IP 35 BOP TD 2963' Bethel & Aux Vases ss. Spd. 5-29-50 Shot 20 qts. Maunie West Pool. REVIVES POOL NEW PAYS IN POOL.

3, SE SW SE. Skiles Oil Corp. #2 G. Ackerman. D&A 10-3-50 TD 2990' Aux Vases ss., top 2968' Spd. 9-18-50 Maunie West Pool.

3, SW NE SE. Skiles Oil Corp. #1 M. Parks. D&A 9-26-50 TD 3150' Ste. Genevieve ls., top 3018' Spd. 8-30-50 Maunie West Pool.

6S, 11E, Emma Twp.

7, SW NE SE. S. Garfield #4-A E. Barnes. D&A 9-26-50 TD 2605' Spd. 8-31-50 Maunie South Pool.

18, SE NE NW. Garfield & Halbert #3 Barnes. Comp. 9-12-50 IP 10 BOP TD 2605' Cypress ss., top 2585' Spd. 8-13-50 Maunie South Pool.

18, 990' from N. line, 100' from E. line, NW SW. Magnolia #2 Combie-Dagley Unit. Comp. 10-3-50 IP 27 BOP TD 2623' Cypress ss., top 2610' Spd. 8-31-50 Shot 25 qts. Maunie South Pool.

WHITE COUNTY (Continued)

6S, 11E, Emma Twp.

18, 2560' from S. line, 330' from W. line, NE. Skiles Oil Corp. #3 Alford. Comp. 9-26-50 IP 20 BOP TD 2610' Cypress ss., top 2598' Spd. 8-9-50 Shot 20 qts. Maunie South Pool.

18, 1900' from S. line, 330' from W. line, SW NE. Skiles Oil Corp. #5 Arnold. Comp. 9-19-50 IP 21 BOP TD 2601' Cypress ss., top 2592' Spd. 8-20-50 Maunie South Pool.

7S, 8E, Indian Creek Twp.

12, NE SW NE. Fleming Drlg. Co. #1 Cummings. PROD (CDU) 10-3-50 Spd. 8-2-50 Roland Pool.

17, SW SE NW. George & Wrather #1 E. Douglas. Comp. 10-3-50 IP 19 BOP & 6 BW TD 3128' PB 3072' McClosky ls., top 3050' Spd. 7-30-50 Shot 40 qts. Acidized 1000 gals. REVIVAL OF GOSSETT AND EXTENSION TO POOL.

7S, 9E, Heralds Prairie Twp.

3, SW SW NW. Q. B. Mitchell #1-B Fulkerson Hrs. et al. D&A (SO) 9-12-50 TD 2739' Cypress ss., top 2722' Spd. 8-4-50 Shot 70 qts. Herdd Pool.

8, NE NW SE. Miami Oper. Co. #1 J. A. Sutton. Drlg. 1330' 10-3-50 Spd. 9-30-50 WN (Herald Pool).

15, SE SW SW. C. T. Smith #1 Union Ridge Com. Assoc. D&A 9-12-50 TD 2939' Aux Vases ss., top 2900' Spd. 8-26-50 WN (Herald Pool).

7S, 10E, Emma Twp.

18, NW SE NW. C. E. Brehm #1 Fee "E". Comp. 9-5-50 IP 60 BOP TD 2909' Aux Vases ss., top 2887' Spd. 7-31-50 Shot 60 qts. Herald East Pool.

7S, 11E, Emma Twp.

18, 2000' from S. line, 15' from E. line, E/2 SW. M & M Drlg. Co. #1 A. Allyn. D&A 9-12-50 TD 2772' Aux Vases ss., top 2746' Spd. 12-16-49 New Haven Cons. Pool.

OLD WELLS REWORKED

CLINTON COUNTY

1N, 3W, Santa Fe Twp.

23, NE SW SE. Deep Rock Oil (Was P. Doran) #1 C. Johnpeter. Comp. 9-5-50 IP 99 BOP TD 2564' Devonian ls., top 2528' Acidized 3500 gals. DISCOVERY OF BARTELSO EAST POOL. Formerly D&A.

WHITE COUNTY

6S, 10E, Emma Twp.

21, SE SE SW. Fox & Fox (Was Sohio) #1 M. C. Browne. Comp. 10-3-50 IP 8 BOP TD 2911' Aux Vases ss., top 2904' Concord Pool. Formerly a producer.

WINNEBAGO COUNTY

44N, 2E, Rockford Twp.

24, SW NW NW. Ivan A. Seele et al #1 Seele. SD 1045' 10-3-50 WF. Formerly a junked hole.

PRODUCING WELLS PLUGGED - AUGUST 12 to SEPTEMBER 20, 1950*

Company	Farm and Well Number	Location	Total Depth in Feet	Date Plugged	Pool Name
		CLARK COUNTY			
Tide Water Assoc. Oil	Winter #1	75' NL, 78' WL, NE SW, 2-9N-14W	802	6-23-50	Johnson North
		CLAY COUNTY			
Pure Oil	Babcock #1	C NE NE, 10-2N-7E	3115	8-17-50	Clay City-Noble Cons.
Pure Oil	Scrugham Consol. #1	W SW SE, 4-2N-8E	3035	8-15-50	" "
Russell Johnson	Frank Blessing #1	NE SE NW, 22-3N-8E	3037	9-15-50	" "
John J. Callahan	Behrens #4	NW NE NE, 9-5N-7E	2555	8-22-50	Sailor Springs Cons.
		CLINTON COUNTY			
Arcadia Royalty Co.	Fred C. Monken #1	162' SL, 157' WL, SW NW, 11-1N-2E	1189	8-30-50	Hoffman
R.J. McFarland	Noller #1	SE SE SE, 21-2N-1W	1293	7-31-50	Shattuc
Conrey & Murphy	Lafe Noller #2	SE NE NE, 28-2N-1W	1286	8-25-50	"
		CRAWFORD COUNTY			
Ohio Oil	J. W. Fawley #5	180' SL, 880' WL, SE, 31-8N-12W	983	8-4-50	Main
" "	" " " #8	800' SL, 800' WL, SE, 31-8N-12W	973	8-7-50	"
" "	Phillip McGovern #10	200' NL, 180' WL, NW, 31-7N-12W	1005	8-25-50	"
	Everett Mewmaw #9	200' NL, 200' WL, SE SE, 26-7N-13W	985	8-7-50	"
Shepard & Hewitt	J.P. Evans #4	500' NL, 200' WL, SW NW, 36-8N-13W	1000	7-27-50	"
" " "	S.D. Akeman #1	200' NL, 200' EL, NE SE, 35-8N-13W	1000	7-21-50	"
" " "	" " " #2	760' NL, 620' WL, SE NW, 36-8N-13W	995	8-1-50	"
Ohio Oil	M. R. Hill #17	720' NL, 660' EL, NW SE, 30-8N-12W	1001	8-16-50	"
" "	" " " #12	1090' SL, 480' WL, NW, 29-8N-12W	1000	8-10-50	"
" "	" " " #14	190' NL, 190' WL, NW, 29-8N-12W	983	8-14-50	"
" "	" " " #15	720' NL, 200' EL, NW SE, 30-8N-12W	1030	8-21-50	"
" "	J.C. Wilson a/c 2, #3	200' NL, 150' EL, SE NW NW, 24-7N-13W	1378	7-27-50	"
" "	" " " " 1, #15	660' NL, 1000' WL, NW, 17-7N-12W	1057	8-23-50	"

* Includes some wells plugged earlier but not previously reported.

PRODUCING WELLS PLUGGED - AUGUST 12 to SEPTEMBER 20, 1950 (Continued)

Company	Farm and Well Number	Location	Total Depth in Feet	Date Plugged	Pool Name
		CUMBERLAND COUNTY			
Forest Oil	George King #6	250' NL, 160' WL, NE SW NE, 12-10N-10E	450	8-7-50	Siggins
" "	" " #9	240' NL, 200' EL, NW SW NE, 12-10N-10E	[illegible]	8-8-50	"
" "	" " #10	150' SL, 200' EL, SW NW NE, 12-10N-10E	445	8-21-50	"
" "	" " #11	150' NL, 200' EL, SW NW NE, 12-10N-10E	446	8-19-50	"
" "	J.B. Gardner #3	250' SL, 330' EL, SW SE NW, 12-10N-10E	432	9-2-50	"
" "	" " " #4	250' SL, 175' WL, SE SE NW, 12-10N-10E	612	8-31-50	"
" "	" " " #12	30' SL, 20' EL, NW SW NE, 12-10N-10E	590	8-26-50	"
" "	" " " #24	250' SL, 250' WL, NE SE NW, 12-10N-10E	437	9-6-50	"
" "	" " " #27	200' SL, 320' WL, SE NW, 12-10N-10E	588	9-5-50	"
		EDGAR COUNTY			
Walter W. Henigman	Bussart #1	NE NE NE, 9-13N-13W	462	8-22-50	Dudley
Livengood-Cooksey	R. & M. Stoneburner #5	990' SL, 530' WL, SW SE, 3-13N-13W	445	8-1-50	"
		EDWARDS COUNTY			
Fox & Fox (Superior)	C. Green #1	330' NL, 990' WL, SW, 19-2S-11E	3201 (5185)	9-12-50	Albion Cons.
G.H. Wickham	J. Schroeder #3	NW SE NE, 27-2S-14W	2996	8-8-50	Albion E.
Cities Service	Asa Thread #1 (B-2)	W SW NW, 18-1S-11E	3262	9-18-50	Bone Gap
		EFFINGHAM COUNTY			
Dell Carroll	Shelton #1	SW NE SW, 19-8N-4E	1566	8-5-50	Louden
		FRANKLIN COUNTY			
M.J. Mitchell	M.J. Mitchell #2-A (Old Ben Coal)	NW NE NW, 1-6S-2E	2841	8-30-50	Benton No.
		GALLATIN COUNTY			
J.L. Crawford	South #4	SE SE NE, 3-8S-10E	2439	8-8-50	Inman E. Cons.
Carter Oil	W.J. McGinley #1	SW NE SW, 33-7S-8E	2529	7-6-50	Omaha
		HAMILTON COUNTY			
W.O. Morgan	Horner #1	NE NW NE, 27-4S-7E	3294	8-24-50	Bungay Cons.
Pure Oil	General American #1	SE SE SW, 36-5S-6E	3027	8-28-50	Dale-Hoodville Cons.
Gulf Refining	Joe Russ #1	SW NE SW, 35-5S-5E	3330	8-19-50	Rural Hill N.
S.R. Mealy & W.W. Wolfe	Weigant #1	NW NE SW, 5-6S-6E	3158	9-11-50	Rural Hill

PRODUCING WELLS PLUGGED - AUGUST 12 to SEPTEMBER 20, 1950 (Continued)

Company	Farm and Well Number	Location	Total Depth in Feet	Date Plugged	Pool Name
		JASPER COUNTY			
Shulman Bros.	Lloyd Harding #2	SE NE NE, 14-5N-10E	2933	9-7-50	Dundas East
		JEFFERSON COUNTY			
A.J. Slagter, Jr.	Modert-Budiselich #1	NW SW SE, 22-3S-3E	2865	8-17-50	King
Kiowa Drlg.	Marker #1	805' NL, 660' WL, SW NE, 30-2S-4E	3061	9-9-50	Markham City
E.A. Obering	Ragan #1	C NE SW, 25-2S-1E	2021	9-5-50	Woodlawn
" " "	" #2	SW NE SW, 25-2S-1E	1996	8-30-50	"
" " "	" #3	NW NE SW, 25-2S-1E	2021	9-8-50	"
		LAWRENCE COUNTY			
Ohio Oil	J. H. Klingler #21	150' SL, 250' WL, NE, 18-4N-12W	1466	8-24-50	Lawrence
" "	John Swail #20	200' SL, 1120' EL, SE NW, 21-3N-12W	1383	8-24-50	" "
Beard & Mitcheltree (Gopher)	Samuel Biehl #1	NW SW NE, 32-3N-11W	1860	8-25-50	" "
Snowden & McSweeny	C.M. Orr #3	NE SE NE, 30-3N-12W	1950	8-10-50	"
Henry Loeb	Ella Burns #7	200' SL, 733' WL, NW, 8-3N-12W	980	8-22-50	"
" "	E.K. Vandermark #1	200' NL, 200' EL, SE NE NE, 3-2N-12W	998	8-21-50	"
Ohio Oil	S. L. Gray #1	125' NL, 200' WL, NE SE, 14-3N-12W	1773	8-15-50	"
" "	L. T. Ackman #3	200' NL, 300' WL, NE NE, 6-2N-11W	1595	8-9-50	"
" "	A.R. Applegate Tr., #38	300' NL, 1600' EL, NE, 13-4N-13W	1662	9-11-50	"
" "	Perry King a/c 2, #39	180' NL, 130' EL, NW, 18-4N-12W	1596	8-30-50	"
" "	" " " " #71	330' SL, 1000' EL, SE, 13-4N-13W	1672	9-6-50	"
Henry Loeb	Burns Heirs #15	200' NL, 705' WL, SW NW, 8-3N-12W	1846	9-7-50	"
Steve Zanetis	Newell #3	SE NW NW, 23-3N-11W	1867	8-16-50	"
		MCDONOUGH COUNTY			
Ohio Oil	J. Binnie a/c 2, #11	1100' SL, 200' WL, SE NW, 16-4N-4W	452	8-14-50	Colmar-Plymouth
" "	" " " " #24	300' SL, 300' WL, SE NW, 16-4N-4W	438	8-14-50	"
		MARION COUNTY			
Roberts (Sparta Oil)	Raines #1	120' NL, 75' EL, SW, 18-1N-1E	1384	9-10-50	Centralia
Lynch Oil (Deaner)	L. Burge #5	270' NL, 221' EL, NW NE, 18-1N-2E	2081	8-29-50	Salem

PRODUCING WELLS PLUGGED - AUGUST 12 to SEPTEMBER 20, 1950 (Continued)

Company	Farm and Well Number	Location	Total Depth in Feet	Date Plugged	Pool Name
		RICHLAND COUNTY			
Gordon et al	Lathrop #1	NE SW SE, 14-3N-8E	3059	9-17-50	Clay City-Noble Cons.
W. L. Bears	T. Slichenmyer #1	SW NW NE, 16-3N-10E	3125	8-21-50	Olney South
Superior	Jordan #1	SE SW SE, 24-3N-10E	3925	9-7-50	Ritter
Perry Fulk	Roberson #1	NW NW NW, 9-2N-14W	3138	7-28-50	Parkersburg Cons.
" "	" #2	NE NW NW, 9-2N-14W	3134	7-27-50	" "
		WABASH COUNTY			
Bennett Brothers	Eligah Harris #1	926' SL, 330' WL, SW SW, 16-1S-12W	2349	8-12-50	Mt. Carmel
Paul Graehling	Case #1	SE SE NW, 36-2N-13W	2630	8-22-50	Lancaster E.
Sam Garfield (H.G.Aspin)	O. O. Poole #1	520' NL, 190' WL, SW (in Lot 311) 21-1S-12W	2423	7-2-50	Mt. Carmel
H. G. Aspin	Hadden #1 et al	Block 6F, Lot 305, City of Mt. Carmel approx. SW NW SW, 21-1S-12W	2033	7-25-50	" "
E.L. Martin (C.V. Bay)	Hockgeiger Hrs. #1	NW NW SE, 14-1S-13W	1888	8-18-50	Maud Cons.
Mabee Oil & Gas	Bump #7	SE SE SW, 4-2S-13W	2445	8-5-50	New Harmony-Keensburg Cons.
C. E. Skiles	E. B. Helm #5	NW NE NW, 15-3S-14W	2747	8-18-50	" "
C.E. Elliott (J. Meyers)	Lovellette #1	NW SE SW, 9-2S-13W	2476	8-24-50	" "
Lynch Oil Co.	Legier #5	435' NL, 110' EL, SW SW, 14-2S-13W	1351	9-5-50	Rochester
		WAYNE COUNTY			
Pure Oil	E. R. Dwyer #2	SW NE NE, 12-1N-7E	3027	9-8-50	Clay City-Noble Cons.
" "	E. L. Straub A #2	NW NE NW, 32-1N-8E	3128	9-5-50	" "
" "	D. E. Jordan #3	SW SW SE, 25-2N-7E	3010	9-12-50	" "
Andros Gulde	Frank Sheets Comm. #1	183' WL, 194' NL 14-1S-7E	3150	9-7-50	" "
Bruce Hinman	Miller #1	95' NL, 746' WL, NW, 14-1S-7E	3142	8-23-50	" "
Pure Oil	Cloyd Bradham #2	SW SW SW, 12-1S-8E	3132	8-23-50	" "
" "	Barth-Hubble Cons. #1	2969' NL, 330' EL, Sec., 5-1N-8E	3130	7-13-50	" "
Perry Fulk	R. E. Thompson #3	S/2 NW NW, 26-2N-7E	3073	7-25-50	" "
" "	" " " #2	430' NL, 330' WL, SW NW, 26-2N-7E	3049	7-24-50	" "
Bertram & Szepetak	Clarance Scott #2	SW SE SE, 12-1S-7E	3276	8-2-50	" "
Miller (Craynon)	Craynon-McNeely #3	330' NL, 905' WL, SE NW, 10-1S-7E	3217	8-11-50	" "
A.J. Slagter, Jr.	Curt Trotter #1	NE NE SE, 20-1N-8E	3121	8-4-50	" "
Wolker	Theofanopoulus #1	NE NW NE, 5-2S-7E	3277	8-16-50	" "

PRODUCING WELLS PLUGGED - AUGUST 12 to SEPTEMBER 20, 1950 (Continued)

Company	Farm and Well Number	Location	Total Depth in Feet	Date Plugged	Pool Name
		WAYNE COUNTY (Continued)			
Pure Oil	S. S. Gill "A" #6	NE SE NW, 27-2N-8E	3070	8-7-50	Clay City-Noble Cons.
" "	" " " " #5	NE NE NW, 27-2N-8E	3104	8-2-50	" "
" "	L.E. Hosselton C #3	NW NE NW, 29-2N-8E	3075	8-10-50	" "
" "	John Forbes B #1	SE SE SE, 12-3S-7E	3260	8-31-50	Mill Shoals
		WHITE COUNTY			
C. E. Brehm	Joseph G. Hanks et al #3	NW SW SE, 34-3S-10E	3216	8-16-50	Albion Cons.
" " "	Rolla E. Dawson #6	SE NE SE, 34-3S-10E	2905	8-17-50	" "
" " "	Brehm #1	NW NW NW, 27-3S-10E	2286	8-21-50	Concord
C. E. Skiles	Williams #1	NW NE NW, 33-4S-10E	2364	7-18-50	Epworth East
W.C. McBride Inc.	L. Raney #1	SE NE SE, 24-6S-8E	3213	7-26-50	Iron
New Penn Development Co.	H.G. & C.A. French #3	50' SL, 180' EL, NE NE, 19-3S-8E	3375	9-12-50	Mill Shoals
V.T. Drlg.	Etna Brown #1	SE NW NW, 29-5S-14W	3136	8-4-50	New Harmony S.
Dee Miller Drlg.	John Johnston #1	NE SE SW, 6-4S-11E	3200	8-25-50	Phillipstown Cons.
Mabee Oil & Gas	G.W. Leathers	558' SL, 650' EL, SE NE, 2-7S-8E	2875	7-17-50	Roland

DRY HOLES PLUGGED - AUGUST 12 to SEPTEMBER 20, 1950*

Company	Farm and Well Number	Location	Total Depth in Feet	Date Plugged	Wildcat or Pool Name
		BOND COUNTY			
E. G. Welker	Herman Fox #1	SW SW SE, 11-4N-2W	1242	8-24-50	Wildcat
Spade Drlg.	Baldwin #1	NW NE NW, 15-6N-2W	906	9-17-50	Woburn
		CLARK COUNTY			
John Lehwalt	Morrill #1	330' NL, 60' WL, SW, 12-11N-14W	471	7-25-50	Wildcat
Skiles Oil Corp.	Forrest Ferris #1	NW NW NE, 23-9N-11W	2648	7-30-50	"
Ward W. Dayton	Earl Smith #1	SW NE NW, 17-11N-10W	2100	8-15-50	"
W. E. Camp	C. Hall #1	SW SW NE, 1-11N-12W	2369	8-27-50	"
T. C. Teter	Higginbotham #1	SE NE SW, 15-9N-14W	625	8-22-50	Johnson South
Ben Goodman	Irene Smith #1	NW NE NE, 18-9N-13W	490	7-12-50	Johnson North
Joe V. Brooks	Hammond #1	167' NL, 660' WL, NW NE, 10-11N-14W	423	9-5-50	Westfield
		CLAY COUNTY			
Wood	S. J. Koontz #1	NE NE SW, 8-2N-6E	3233	7-28-50	Wildcat
Superior Oil	Mary E. Klein et al #1	NE SE NE, 31-3N-7E	3155	9-8-50	"
Dale Hopkins	Bertha Hendy #1	SE SE SE, 14-3N-5E	2991	7-27-50	Kenner West
Ohio Oil	B. W. Bennett #1	NW NE NW, 3-3N-5E	2695	8-24-50	Oskaloosa
MacGregor & Hearrell Drlg.	Harry Hardy #1	355' SL, 330' EL, NE NW, 9-3N-7E	3003	8-26-50	Sailor Springs Cons.
		CLINTON COUNTY			
Chas. K. Stein	Kaskaskia Council B.S.A. #1	330' NL, 1085' EL, NE NE, 35-2N-3W	1419	9-12-50	Wildcat
Louis P. Holst	Fruend #1	NE NW NE, 30-2N-1W	550	9-5-50	"
Homer Luttrell	Thelma Lawler #1	SE NW NW, 31-3N-1W	1318	9-16-50	"
C. R. Winn	Allen #1	SW NW SE, 21-3N-2W	1214	9-19-50	"
Homer Luttrell	Seiffert #2	NW SE SE, 24-3N-3W	1186	7-30-50	Carlyle North
John F. Dunnill	Reinkensmeyer & Tuebbels #2	SE NW NW, 24-3N-3W	1157	9-19-50	" "
E.J. Goldschmidt	Gili #1	NW SE SW, 17-3N-2W	1215	9-18-50	Keyesport
T. M. Conrey	Gullick #6	NW NW SE, 28-2N-1W	1443	9-11-50	Shattuc
		COLES COUNTY			
A. M. Myers	Mann #1	400' SL, 330' WL, NE SW, 2-11N-10E	850	8-12-50	Wildcat
		CUMBERLAND COUNTY			
Thomas S. Doran	Earl Fogleman #1	SW SE NE, 21-9N-9E	2884	9-6-50	Wildcat
		EDGAR COUNTY			
Paralex Oil Co.	Leo Swinford #1-A	1024' SL, 330' WL, SE NE, 28-14N-11W	1200	7-9-50	Wildcat

* Includes some wells plugged earlier but not previously reported.

DRY HOLES PLUGGED - AUGUST 12 to SEPTEMBER 20, 1950 (Continued

Company	Farm and Well Number	Location	Total Depth in Feet	Date Plugged	Wildcat or Pool Name
		EDGAR COUNTY (Continued)			
B.F. Williams	Carrol Sizemore #1	1600' SL, 330' EL, SE, 16-13N-11W	1275	7-19-50	Wildcat
Cooksey-English Oil Exploration	Lange #1	NW NW SE, 21-15N-13W	450	7-18-50	"
Livengood	R.&M. Stoneburner #1	NE SW SE, 3-13N-13W	544	8-4-50	"
Caro Oil & Gas	F. Safford #1	NW NW NE, 13-12N-11W	1019	8-14-50	"
Wm. A. Fullenkamp	Schneider #1	530' NL, 67' EL, NE, 5-12N-13W	630	8-26-50	"
Livengood-Cooksey	R. & M. Stoneburner #6	330' SL, 530' WL, NW SE, 3-13N-13W	447	8-2-50	Dudley
Livengood & Cooksey	R. & M. Stoneburner #3	460' SL, 430' WL, SW SE, 3-13N-13W	1342	8-4-50	"
Livengood-Cooksey	Louis Brinkerhoff #7	SW SW NW, 10-13N-13W	442	7-17-50	"
L.F. Boone	Nora B. Levings #1	NW SW NW, 11-13N-13W	464	7-24-50	"
		EDWARDS COUNTY			
Fred A. Noah	Dale St. Ledger #1	SE SW NE, 24-1S-10E	3260	9-4-50	Wildcat
Calvert Drlg.	C. R. Evans #6	NE NE NE, 2-3S-10E	2086	8-24-50	Albion Cons.
Nation Oil	Dan Carter #1	SW SE NW, 14-3S-10E	3293	8-4-50	" "
Miracle & Steber	L. Biehl #1	NW SW SW, 12-1N-10E	2423	8-28-50	Maplegrove E.
John M. Zanetis	D.R. Knackmus #1	NW NE NW, 22-1N-14W	2937	8-31-50	Mills Prairie
Wiser Oil	Herman Schmidt et al #1	NE SE SW, 8-1N-14W	2837	8-25-50	Parkersburg S.
Cullum & Lawhead	F. Koehler #3A	218' SL, 330' WL, SW NE, 8-1N-14W	1416	8-17-50	" "
R.B. Martin	C.L. Rothrock Comm. #1	NE NE SW, 6-1N-14W	1354	7-21-50	Parkersburg Cons.
		EFFINGHAM COUNTY			
Mark Twain Oil	C.J. Hinger #1	SW SE SW, 26-7N-4E	2460	9-10-50	Wildcat
F.L. Runyon	W.F. Lude #1	NW NW SE, 12-7N-7E	2870	9-15-50	"
R. E. Jones	C. M. Patterson #1	330' SL, 59' EL, NW NW, 18-8N-4E	1643	8-10-50	Louden
Williams	Kolpus #1	NW NW NW, 30-8N-4E	1667	8-15-50	"
Shulman Bros.	Miller #3	SW NW NE, 32-6N-7E	2870	9-16-50	Sailor Springs Cons.
" "	" #2	SW NE NE, 32-6N-7E	2862	9-5-50	" "
		FAYETTE COUNTY			
Ados Doty	Chas. Richards #1	SE NE SE, 24-9N-3E	1602	9-4-50	Wildcat
Roy J. Heathcock	First State Bank #1	SW SE SE, 24-9N-3E	1694	9-5-50	"
Harry R. Lippitt	Mable Whitefort #1	SE SW NE, 33-7N-3E	2351	9-18-50	"
Barron Kidd	A. F. Dial #1	SW NW NW, 19-6N-3E	1655	8-30-50	St. James
		FRANKLIN COUNTY			
Mark Twain Oil	Webb #1-A	NW NE NW, 24-5S-1E	2915	9-2-50	Wildcat
J.W. Menhall	Tiberend #2	SW SE SW, 23-6S-2E	1850	8-5-50	Benton
Minerva Oil	Cook #1-B	NW SE SW, 21-5S-3E	2950	9-20-50	Whittington

DRY HOLES PLUGGED - AUGUST 12 to SEPTEMBER 20, 1950 (Continued)

Company	Farm and Well Number	Location	Total Depth in Feet	Date Plugged	Wildcat or Pool Name
		GALLATIN COUNTY			
J.B. Buckman	C. G. Decker #1	NW SE SE, 12-8S-10E	2985	9-3-50	Wildcat
Skiles Oil Corp.	Madaline Henneberger #1	NE SE SE, 23-8S-8E	2470	8-22-50	Wildcat
Coy Oil Co.	Robert H. Davis #1	SW SW NE, 1-8S-8E	2564	8-18-50	"
" " "	E. A. Green #4	SW SW SW, 23-8S-9E	2510	9-7-50	Inman South
Skiles Oil	Martin Abell #2	NW SE NW, 26-8S-9E	2517	9-12-50	" "
J.L. Crawford	Smith #10	SW SE SW, 3-8S-10E	2441	8-5-50	Inman E. Cons.
		HAMILTON COUNTY			
G.L. Reasor	Mary Carnahan #1	NE NW SE, 24-6S-6E	3360	9-4-50	Wildcat
C.E. Brehm	Arthur Brock #1	SW NE SW, 35-4S-7E	3307	9-2-50	"
La Grange Pet.	Esther Stevens #1	SE SE NW, 30-3S-7E	3457	9-6-50	Aden South
C. E. Brehm	Enfield, Lodge #677	#B1 330' NL, 396' WL, SE SW, 15-4S-7E	3463	9-16-50	Blairsville
W.E. Weidler	Rebstock #1	NE SE NW, 26-4S-7E	3483	8-31-50	Bungay Cons.
George & Wrather	Droit #2 (A)	NE NW NW, 18-7S-5E	3285	7-13-50	Cantrell So.
Ross Bartmes	Wm. C. Stone #1	NE SW SE, 22-3S-5E	3375	8-6-50	Dahlgren
Ashland Oil & Ref.	Thomas Moore #1	NE SW NW, 10-6S-6E	3205	9-15-50	Dale-Hoodville Cons.
C. E. Brehm	Amy Mitchell Comm. #2	330' NL, 1320' EL, NE, 11-6S-5E	3213	9-1-50	Rural Hill
Oil Management	Howard #2	SW NE SE, 4-7S-6E	3390	9-3-50	Walpole
		JASPER COUNTY			
Nathan C. Davies	I. May #1	NW SW SW, 8-6N-10E	2886	8-29-50	Wildcat
Jack Stapp	D.T. Brown #1	NW NW SE, 4-5N-9E	3225	8-24-50	"
Pure Oil	C. A. Miles #5	400' NL, 990' WL, NW(Fract.), 18-5N-10E	2920	8-20-50	Clay City-Noble Cons.
John M. Zanetis	C.C.Winterrowd #1	330' NL, 330' WL, NE NE, 10-6N-9E	3040	8-17-50	Newton West
		JEFFERSON COUNTY			
N.V. Duncan	Wood Community #1	NW SE NW, 26-4S-4E	3382	8-28-50	Wildcat
Calvert Drlg.	Cothran #1	NE NE NW, 30-4S-4E	3272	9-15-50	"
Kenneth C. Bell	Roy Green #1	SE NE SW, 12-2S-4E	3134	8-23-50	"
Dale Hopkins	Estes #1	330' NL, 350' EL, NE SW, 22-3S-3E	2757	9-2-50	King
H.V. Spires	DeWitt & Ward #1	NW SE SW, 27-3S-3E	2749	9-12-50	"
		LAWRENCE COUNTY			
F.R. Stocker	Olen F. Rogers #1	1320' NL, 330' EL, SW, 16-2N-12W	2180	8-23-50	Wildcat
F. L. Beard	V.O. Parrett #1	NE SW NW, 3-4N-12W	1951	9-8-50	"
Skiles Oil Corp.	S. Dollahan #1	NW NW NE, 5-4N-11W	2135	8-21-50	"
Big Four Oil & Gas & Hayes Drlg.	Florence B. Sims #1	SW NW SE, 26-3N-13W	2373	8-21-50	"

DRY HOLES PLUGGED - AUGUST 12 to SEPTEMBER 20, 1950 (Continued)

Company	Farm and Well Number	Location	Total Depth in Feet	Date Plugged	Wildcat or Pool Name
		LAWRENCE COUNTY (Continued)			
Charles Forman	Thompson #1	SE NE SE, 29-2N-12W	1570	8-26-50	Wildcat
Barron Kidd	Clarence C. Kelsey #1	330' NL, 410' WL, SE SW, 30-2N-12W	2014	8-29-50	"
Gopher Drlg.	Viola Shoulders #1	SE SW NW, 1-2N-13W	2436	8-20-50	Helena
R.A. Harris	H. Payne #1	175' SL, 423' WL, SW SW, 17-3N-11W	1901	8-15-50	Lawrence
C.W. Olds	Arthur Akin #1	NW NE NW, 5-2N-11W	1903	8-24-50	"
R.A. Harris	Leighty #A-2	NE SW SW, 32-3N-11W	1892	8-10-50	"
" " "	Wm. Finley #3	NE NW SW, 32-3N-11W	1919	8-12-50	"
Reed-Lowry & Melbourn	W.B. Gray #1	330' NL, 1388' WL, SE, 12-3N-13W	2155	8-23-50	"
Ill. Mid Continent	Wm. Davis #2	SW NW SE, 17-3N-11W	1843	9-19-50	"
R.A. Harris	Akin #1	572' NL, 1276' WL, NW, 17-2N-11W	2056	9-5-50	"
John M. Zanetis	John Cary et al #1	NE NW SE, 33-3N-11W	1879	8-19-50	"
J.L. Black	Fay B. Baltzell #1	330' NL, 660' EL, NE NW, 2-4N-13W	3167	8-18-50	"
H.H. Wilkes	King #3	SE SE NW, 8-2N-12W	1597	9-17-50	Ruark
Big Four Oil & Gas & Hayes Drlg.	Dr. P. W. Kensler #1	330' SL, 494' EL, NW, 18-2N-12W	2424	8-30-50	"
		LOGAN COUNTY			
Nicholas L. Hubbard (Thompson)	Will #1	1597' SL, 2209' EL, SE, 7-19N-3W	1314	9-7-50	Wildcat
		MCDONOUGH COUNTY			
A.M. Logan	Sullivan #1	NE SW SE, 24-6N-3W	510	9-3-50	Wildcat
		MACOUPIN COUNTY			
A.J. Hausman	Frank Snedeker #1	SE SW SE, 15-8N-8W	474	8-5-50	Wildcat
" " "	Catherine Simmermaker #2	330' NL, 355' WL, NW NE, 22-8N-8W	468	8-1-50	"
Louis Bourgeois	Alto Bolino #1	649' SL, 397' EL, NE SW, 16-10N-7W	550	8-8-50	"
Grady Williams	Dan Bruhn #1	1400' SL, 268' WL, SW, 25-7N-7W	577	9-16-50	Staunton
		MADISON COUNTY			
Joseph Kesl, Jr.	John E. Brandt #1	NW SE NW, 32-6N-6W	801	7-29-50	Wildcat
Edgar White	C. H. Klostermeier #1	NE NE NE, 32-6N-7W	526	8-30-50	"
C. S. Beck	Clinton Heinrich #1	SE SW NE, 35-5N-5W	600	8-25-50	"
Robert G. Binney	Ropovich #2	10' NL, 330' EL, NE NW, 28-6N-6W	551	8-23-50	"
Neary & Cahill	Fred Engelke #1	SW SE SE, 19-6N-6W	564	7-24-50	Livingston
" " "	" " #2	665' SL, 665' WL, SE SE, 19-6N-6W	564	7-24-50	"

DRY HOLES PLUGGED - AUGUST 12 to SEPTEMBER 20, 1950 (Continued)

Company	Farm and Well Number	Location	Total Depth in Feet	Date Plugged	Wildcat or Pool Name
		MADISON COUNTY (Continued)			
Affeld (Johnson & Finley)	Esther Moyer #2	C SE NW, 20-6N-6W	650	9-7-50	Livingston
Peter L. Reinhardt	Fred Henke #1	340' NL, 920' EL, NE SE, 18-6N-6W	601	9-10-50	"
Joseph Kesl, Jr.	Fred R. Engelke #1	670' NL, 700' WL, SW SW, 20-6N-6W	813	9-8-50	"
Ernest Kruger	August Sievers #3	997' SL, 330' EL, SW SW, 28-6N-6W	650	8-29-50	Livingston S.
		MARION COUNTY			
Columbus Explor. Co.	Lenniger #1	NE NE NW, 11-4N-1E	1874	8-25-50	Wildcat
		MONTGOMERY COUNTY			
O. A. Reed	Lester P. Feeny #1	NW SE SW, 33-10N-4W	710	8-28-50	Wildcat
		MORGAN COUNTY			
Gordon D. Whiteside	Wm. Ladage, Jr. #1	SW SE SE, 13-13N-8W	1144	9-1-50	Wildcat
		PERRY COUNTY			
George & Wrather	Eckert #1 (Garrett #1)	SE NW SW, 9-4S-4W	2703	9-5-50	Wildcat
		PIKE COUNTY			
Charles Measley	Ralph Williams #1	330' NL, 672' WL, NW NE, 12-3S-2W	451	9-2-50	Wildcat
		RANDOLPH COUNTY			
George & Wrather	Fullerton #1	990' SL, 1935' WL, SE, 14-4S-5W	2573	9-18-50	Wildcat
		RICHLAND COUNTY			
Arvin Drlg.	S.R. Robins #1	SE NE SW, 27-5N-10E	2993	1-9-49	Wildcat
A.J. Slagter, Jr.	Harry B. Poff #1	SW SE NE, 30-4N-10E	3056	9-17-50	"
Arvin Drlg.	Dees #1	NW SW SE, 1-2N-8E	3093	6-29-48	"
Mark Twain Prod.	Mike O'Donnell #1	SE SE NW, 24-3N-9E	3104	9-4-50	"
George & Wrather	H.F. Frost #1	811' SL, 380' WL, NW NW, 15-3N-9E	3625	9-2-50	"
R.M. Bears	T. Schneider #1	SW NW SW, 5-3N-14W	3285	8-30-50	"
Miracle & Steber	Curry #2	1099' SL, 330' WL, SE SW, 11-3N-9E	3007	9-10-50	Clay City-Noble Cons.
Sanders-Fye	M.J. Prather #1	330' NL, 210' EL, NW SW, 14-3N-9E	3024	8-30-50	" "
Natl. Assoc. Pet.	W.J. Myers #2	NE SW SE, 13-4N-9E	3018	8-15-50	" "
Miracle & Steber	R. Beavers #3A	NE NE SW, 11-3N-9E	2971	9-10-50	" "
Perry Fulk	T. Deisser #1	SE SE NW, 36-4N-9E	3589	8-12-50	" "
Ill. Mid-Continent	Kermicle #1	NE NW NW, 4-4N-10E	3536	7-31-50	" "
Sun Drlg.	O.C. Slichenmyer #1	NW NW SE, 16-3N-10E	3136	9-9-50	Olney South

DRY HOLES PLUGGED - AUGUST 12 to SEPTEMBER 20, 1950 (Continued)

Company	Farm and Well Number	Location	Total Depth in Feet	Date Plugged	Wildcat or Pool Name
		WABASH COUNTY			
Hayes-Wolf Bros.	R.A. & F.G. Wolf #1	SW SE NE, 15-1S-13W	2635	9-6-50	Wildcat
Continental Drlg.	Eleanor Parkinson #1	SW SW NE, 32-2N-11E	2575	9-1-50	"
Halbert (Reznik)	Mayne Hrs. #1	NE NW SE, 15-2S-13W	2412	9-3-50	"
Miami Operating	Theodore Wirth #1	SE SE NW, 23-2S-14W	2956	9-3-50	"
Peter F. Mattaliano	Hattie Robinson #1	302' NL, 305' WL, SE SE, 15-1N-12W	2010	8-23-50	Allendale
V-T Drlg.	Wabash Co. Bldg. & Loan Assn. #1	NE SE NW, 23-1N-12W	1683	8-13-50	"
Gopher Drlg.	Sharon Price #3	400' NL, 730' EL, NE SW, 12-1N-13W	1723	8-22-50	Friendsville N.
Graham, Messman Rhinehart	J.W. Reisinger #1	445' SL, 330' EL, SW NW, 3-2S-13W	2420	8-1-50	Maud Cons.
George & Wrather Drlg.	John William Sterl et al #1A	NW NE NE, 17-1S-13W	2615	8-26-50	Maud N. Cons.
R.A. Harris (Ryan & Sharp)	Weisenberger Hrs. #1	SW SW SW, 16-1S-13W	2612	8-31-50	" " "
Earl Mance & W. Toler	Bertha Miller #1	SW SE SW, 6-1S-13W	2820	8-9-50	" " "
Bump & Moser	Blanche Bump #B-1	1900' NL, 1650' WL, Frac. NW, 4-2S-13W	2612	8-26-50	" " "
Skiles Oil Corp.	Joachim #B-5	430' SL, 330' EL, SE NE, 5-2S-13W	2560	8-14-50	" " "
P.O. Wall	Jacob H. Zimmerman #2	610' NL, 630' EL, SW, 9-1S-12W	1625	8-26-50	Mt. Carmel
Columbus Explor.	Kneipp Hrs. #1	330' NL, 630' EL, SE, 19-1S-12W	2090	8-20-50	" "
James Castle	D.A. Compton #1	SW SW SW, 16-2S-13W	2300	8-10-50	New Harmony-Keensburg Con.
V.R. Gallagher	Dunn #3-A	1650' NL, 4765' WL of Sec. 11-3S-14W	2875 1/2	7-18-50	" "
" " "	Richardson #6	275' NL, 990' WL, NW SW, 36-2S-14W	2573	9-7-50	" "
J.D. Turner	Riley-Waddle Comm. #1	SW NE SE, 22-2S-13W	1976	9-11-50	Rochester
		WASHINGTON COUNTY			
Miami Oper.	Fred Hoepker #1	SW SW NE, 6-3S-4W	2493	9-18-50	Wildcat
Superior Oil	J.W. Schwind #1	NE NW NW, 32-3S-1W	1690	8-21-50	"
H.H. Weinert	Ahlers #1	NE SW SE, 20-3S-4W	2262	7-30-50	McKinley
		WAYNE COUNTY			
Carl Robinson	W. E. Clark #1	NW SW SW, 8-2S-7E	3420	9-8-50	Wildcat
Nation Oil	Ray Englebright #1	SE SE SE, 30-1S-8E	3434	7-26-50	"
Calvert Drlg.	Lilla D. Riggs #1	660' SL, 330' EL, SE SW, 26-2N-8E	3138	9-9-50	Clay City-Noble Cons.
Nation Oil	Wm. C. Sons #1	SE NW SW, 36-1S-7E	3387	8-19-50	" "
Kemper & Chamblin	Towns-Sidwell #2	NE SE NE, 31-1S-7E	3261	8-16-50	" "

DRY HOLES PLUGGED - AUGUST 12 to SEPTEMBER 20, 1950 (Continued)

Company	Farm and Well Number	Location	Total Depth in Feet	Date Plugged	Wildcat or Pool Name
		WAYNE COUNTY (Continued)			
George & Wrather	C.R. Shelton #1	NE NW SW, 32-2S-9E	3360	9-14-50	Goldengate Cons.
Cities Service Oil	Marie Vaught #8	NW SE SW, 33-2S-9E	3375	7-5-50	" "
W.C. Steele	F.C. Wright #1	SE SE NE, 27-2S-8E	3425	8-29-50	Barnhill
Collins Bros. Oil	Walter #1	NW NE NE, 33-1S-9E	3385		Half Moon
Nat'l. Assoc. Pet.	Asa Lee #2	NE NE NE, 32-1N-5E	2892	8-27-50	Orchardville
		WHITE COUNTY			
C. T. Smith	Union Ridge Cemetery Assoc. #1	SE SW SW, 15-7S-9E	2914	9-3-50	Wildcat
Don Slape	Carroll Murphy #1	SW SW SE, 1-4S-9E	3400	9-8-50	"
Ryan & Sharp	Moore #1	NW NW NW, 11-6S-10E	3125	7-5-50	"
T. Blake Dirickson	S.A. Goodman #1	NW SE SW, 22-4S-10E	3230	8-22-50	"
C. E. Brehm	Ivan McAllister #1	SE SE NW, 32-6S-10E	3120	8-12-50	"
Skiles Oil Corp.	Sally Delap et al #1	NE NE SE, 28-6S-8E	3133	9-1-50	"
Crawford Prod.	Sterling #1	NE NW SW, 5-6S-8E	3431	9-14-50	"
" "	Wasem #2	SE NW SE, 24-7S-10E	2790	8-8-50	"
Joe Reznik	August Cobbell #1	SE SE NE, 35-6S-8E	3115	8-7-50	"
M & M Drlg.	Randall Williams #1	NE SE NW, 3-5S-9E	3271	8-10-50	"
Aurora Gasoline Co.	Zola Shephard #1	SW NE NE, 5-4S-10E	3278	8-27-50	Centerville E.
Dale Hopkins	Malen S. Elliott #1	NW NW NW, 11-7S-10E	3010	8-26-50	Concord East Cons.
A. Marcell	Harry Calvert #1	NW SW NW, 32-5S-10E	3200	8-27-50	Epworth
Walter Duncan	J.A. Questell #1	330' SL, 360' EL, NW NW, 18-7S-10E	3082	8-24-50	Herald East
Skiles Oil	Marshall B. Parks #1	SW NE SE, 3-6S-10E	3150	9-14-50	Maunie West
M & M Drlg.	Abijah Allyn #1	2000' SL, 15' EL, SE, Frac. SW, 18-7S-11E	2770	9-8-50	New Haven Cons.
Continental Drlg.	Henry J. Garner #1	SE SW NW, 12-5S-10E	3082	9-7-50	Phillipstown Cons.
A. C. Swain	Mary E. Lawrence #1	660' NL, 330' EL, SE SE, 24-4S-10E	3115	9-20-50	" "
Wayne Drlg. Co.	Lutz #1	SW SW NW, 30-4S-14W	1398	9-5-50	" "
Redhead Oil Prod.	P. Young #1	NE NE NW, 12-6S-9E	2395	8-29-50	Storms
Jorex Oil Co.	Gib Stallings #1	345' NL, 330' WL, NW NW, 17-5S-9E	3295	8-15-50	Trumbull
C. A. Lynch	Hattie R. Golden #2	330' SL, 1194' WL, SW NE, 22-5S-14W	2698	9-10-50	New Harmony So. (Ind.)

Alphabetical List of Oil and Gas Pools

October 3, 1950

Pool: County	Twp.	Range
Ab Lake: Gallatin	8S	10E
Aden Consol: Hamilton, Wayne	2-3S	7E
Aden North (c): Wayne	2-3S	7E
Aden S: Hamilton	3S	7E
Akin: Franklin	6S	4E
Akin West: Franklin	6S	4E
Albion Cons.: Edwards, White	1-3S	10,11E,14W
Albion E: Edwards	2S	14W
Albion North (c): Edwards	1S	11E
Allendale: Wabash, Lawrence	1-2N	11-13W
Allison-Weger: Crawford	5N	11-12W
Alma: Marion	4N	2E
Amity: Richland	4N	14W
Assumption: Christian	13N	1E
Assumption North: Christian	13N	1E
Ava-Campbell Hill (a): Jackson	7S	4W
Ayers (gas): Bond	6N	3W
Barnhill: Wayne	2-3S	8E
Barnhill East (c): Wayne	2S	9E
Bartelso: Clinton	1N	3W
Bartelso E: Clinton	1N	3W
Bartelso S: Clinton	1N	3W
Bartelso W: Clinton	1N	3W
Beaver Creek: Bond, Clinton	3-4N	2-3W
Beaver Creek North: Bond	4N	3W
Beaver Creek South: Clinton	3N	2-3W
Bellair: Crawford, Jasper	8N	14W
Belle Prairie: Hamilton	4S	6E
Belle Rive: Jefferson	3S	4E
Beman: Lawrence	3N	11W
Beman East: Lawrence	3N	10W
Bend: White	5S	14W
Bennington: Edwards, Wayne	1N	9-10E
Bennington S (a): Edwards	1N	10E
Benton: Franklin	6S	2-3E
Benton N: Franklin	5-6S	2E
Berryville Consol.: Wabash, Edwards	1-2N	14W
Bessie: Franklin	6S	3E
Bible Grove Consol. (c): Clay, Effingham	4-6N	6-7E
Bible Grove E (c): Clay	5N	7E
Bible Grove North: Effingham	6N	7E
Bible Grove S: Clay	5N	7E
Birds: Crawford, Lawrence	5N	10-11W
Blairsville: Hamilton	4S	7E
Bogota: Jasper	6N	9E
Bogota North (a): Jasper	6N	9E
Bogota S: Jasper	5N	9E
Bone Gap: Edwards	1S	10,11E,14W
Bone Gap South: Edwards	1S	14W
Bonpas: Richland	2-3N	14W
Bonpas West (c): Richland	2N	14W
Boos (c): Jasper	6N	10E
Boos East (c): Jasper	6N	10E
Boos N. (c): Jasper	6N	10E
Boulder: Clinton	2-3N	2W
Boyd: Jefferson	1S	1-2E
Boyleston Consol. (c): Wayne	1-2S	6-7E
Brown: Marion	1N	1E
Browns: Edwards, Wabash	1-2S	14W
Browns East: Wabash	2S	14W
Browns S: Edwards	2S	14W
Brownsville (c): White	5-6S	8-9E
Bungay Consol: Hamilton	4S	7E
Burnt Prairie (c): White	3S	9E
Burnt Prairie South: White	4S	9E
Calhoun Consol: Richland, Wayne	2-3N	9-10E
Calhoun E: Richland	2N	10E
Calhoun N: Richland	3N	10E
Calvin (c): White	3-4S	10,11E,14W
Calvin N (c): White	3-4S	11E,14W
Cantrell: Hamilton	7S	5E
Carlinville: Macoupin	9N	7W
Carlinville N: Macoupin	10N	7W
Carlyle: Clinton	2N	3W
Carlyle North: Clinton	3N	3W
Carmi (a): White	5S	9E
Carmi N: White	5S	9E
Casey: Clark	10-11N	14W
Centerville: White	4S	9E
Centerville E: White	3-4S	9-10E
Centerville N (a): White	3S	10E
Centralia: Clinton, Marion	1-2N	1E-1W
Centralia W: Clinton	1N	1W
Chapman: Crawford	5-6N	12W
Cisne (c): Wayne	1N-1S	7E
Cisne N: Wayne	1N	7E
Clarksburg: Shelby	10N	4E
Clay City-Noble Cons.: Clay, Wayne, Richland, Jasper	1-7N, 1-2S	7-10E
Clay City North: Clay	3N	8E

Pool: County	Twp.	Range
Clay City W: Clay	2N	7E
Coil: Wayne	1S	5E
Coil W: Jefferson	1S	4E
Collinsville (a): Madison	3N	8W
Colmar-Plymouth: Hancock, McDonough	4N	4-5W
Concord: White	6S	10E
Concord Central: White	7S	10E
Concord East Consol.: White	6-7S	10E
Concord N: White	6S	10E
Concord S: White	7S	10E
Cooks Mills (a): Coles	13-14N	7E
Cooks Mills North (a): Coles	14N	7E
Cordes: Washington	3S	3W
Cottonwood: Gallatin	7S	9E
Covington (c): Wayne	1S	6-7E
Covington E (c): Wayne	1S	7E
Covington S: Wayne	2S	6E
Cowling (c): Edwards, Wabash	2-3S	14W
Craig: Perry	4S	4W
Cravat: Jefferson	1S	1E
Crossville: White	4S	10E
Dahlgren: Hamilton	3S	5E
Dale-Hoodville Cons.: Hamilton	5-6S	6-7E
Dead River (c): White	7S	11E
Divide: Jefferson	1S	3-4E
Divide East: Jefferson	1S	4E
Divide South: Jefferson	2S	3E
Divide W: Jefferson	1S	3E
Dix: Jefferson, Marion	1N-1W	2E
Dix S (a): Jefferson	1S	2E
Dubois: Washington	3S	1-2W
Dubois W: Washington	3S	2W
Dudley: Edgar	13-14N	13W
Dundas Consol. (c): Richland, Jasper	4-6N	9-10E
Dundas E: Richland, Jasper	4-5N	10E
Dupo: St. Clair	1S-1N	10W
Eberle: Effingham	6N	6E
Edinburg: Christian	14N	3W
Elbridge: Edgar	12-13N	11W
Eldorado: Saline	8S	7E
Elk Prairie (a): Jefferson	4S	2E
Elkville: Jackson	7S	1W
Ellery: Edwards, Wayne	2S	9-10E
Ellery N (b): Edwards	2S	10E
Ellery S: Edwards	2-3S	10E
Ellery W: Wayne	2S	9E
Elliottstown: Effingham	7N	7E
Enfield: White	5S	8E
Enterprise (c): Wayne	1-2N	8E
Enterprise West (c): Wayne	1-2N	7E
Epworth: White	5S	10E
Epworth East: White	5S	10E
Evers (a): Effingham	8N	7E
Evers South: Effingham	7N	7E
Ewing: Franklin	5S	3E
Exchange: Marion	1N	3E
Fairfield: Wayne	2S	8E
Fairfield East: Wayne	2S	8E
Fairman: Marion, Clinton	3N	1E-1W
Fitzgerrell: Jefferson	4S	1E
Flannigan: Hamilton	6S	5E
Flat Rock: Crawford	5-6N	11-12W
Flora: Clay	3N	6-7E
Flora South: Clay	2N	6E
Friendsville (c): Wabash	1N	13W
Friendsville Central: Wabash	1N	13W
Friendsville North: Wabash	1N	12-13W
Friendsville South (c): Wabash	1N-1S	13W
Frogtown (b): Clinton	2N	4W
Gallagher (c): Richland	2N	9E
Gays (a): Moultrie	12N	6E
Geff (c): Wayne	1S	7-8E
Geff W (c): Wayne	1S	7E
Gillespie-Benld (a) (gas): Macoupin	8N	6W
Gillespie-Wyen: Macoupin	8N	6W
Goldengate Consol.: Wayne, White	2-3S	9E
Goldengate N: Wayne	2S	9E
Goldengate West: Wayne	2S	9E
Gossett (a): White	7S	8E
Grandview: Edgar	12-13N	13W
Grayville (c): Edwards, White	3S	10,11E,14W
Grayville W (c): White, Edwards	3S	10E
Greenville (a) (gas): Bond	5N	3W
Griffin (c): Wabash	3S	14W
Half Moon: Wayne	1S	9E
Helena: Lawrence	2N	13W
Herald: White, Gallatin	6-7S	9E
Herald E: White, Gallatin	7S	9-10E
Herald North: White	6S	9E
Hidalgo (b): Jasper	8N	10E
Hidalgo North: Cumberland	9N	9E
Hill: Effingham	6N	6E
Hoffman: Clinton	1N	2W
Hoodville (c): Hamilton	5-6S	6E
Hoodville E (a): Hamilton	5S	7E
Hoosier (c): Clay	4N	7E
Hoosier North (c): Clay	5N	7E

Pool: County	Twp.	Range
Huey: Clinton	2N	2W
Hunt City: Jasper	7N	10E
Hunt City South: Jasper	7N	11E
Ina (a): Jefferson	4S	2E
Ina North (a): Jefferson	4S	3E
Inclose (b): Edgar	12N	14W
Ingraham (b): Clay	4N	8E
Ingraham West (c): Clay	5N	7E
Inman: Gallatin	8S	9-10E
Inman Central (c): Gallatin	7-8S	9-10E
Inman E. Consol.: Gallatin	7-8S	10E
Inman N. (c): Gallatin	8S	9E
Inman S.: Gallatin	8S	9E
Inman W. Cons.: Gallatin	7-8S	9-10E
Iola Consol. (b): Clay, Effingham	5-6N	5E
Iola South: Clay	4N	5E
Iola West (a): Clay	5N	5E
Iron: White	6S	8E
Irvington: Washington	1S	1W
Iuka: Marion	2N	5E
Jacksonville (a) (gas): Morgan	15N	9W
Johnson N: Clark	9-10N	13-14W
Johnson S: Clark	9N	14W
Johnsonville Consol.: Wayne	1N-1S	6E
Johnsonville N: Wayne	1N	6E
Johnsonville S (b): Wayne	1S	6E
Johnsonville W (b): Wayne	1N	5-6E
Junction: Gallatin	9S	9E
Junction City: Marion	2N	1W
Junction North: Gallatin	8-9S	9E
Keensburg Consol. (c): Wabash	2S	13-14W
Keensburg E (a): Wabash	2S	13W
Keensburg S: Wabash	2-3S	13W
Keenville: Wayne	1S	5E
Kell (a): Jefferson	1S	3E
Kenner: Clay	3N	5-6E
Kenner North: Clay	3N	5-6E
Kenner South: Clay	2N	5E
Kenner West: Clay	3N	5E
Keyesport: Clinton	3N	2W
King: Jefferson	3-4S	3E
Kinmundy: Marion	4N	3E
Laclede (b): Fayette	5N	4E
Lakewood: Shelby	10N	2-3E
Lancaster: Wabash, Lawrence	1-2N	13W
Lancaster Central: Wabash	1N	13W
Lancaster E: Wabash	2N	13W
Lancaster N. (a): Lawrence	2N	13W
Lancaster S: Wabash	1N	13W
Lancaster W (c): Edwards, Wabash	1N	14W
Langewisch-Kuester (a): Marion	1N	1E
Lawrence: Lawrence, Crawford	2-5N	11-13W
Leech Consol. (c): Wayne, White	3S	9E
Lexington: Wabash	1S	14W
Lillyville: Cumberland, Effingham	8-9N	6-7E
Litchfield (b): Montgomery	8-9N	5W
Livingston: Madison	6N	6W
Livingston South: Madison	6N	6W
Long Branch: Saline, Hamilton	7S	8E
Louden: Fayette, Effingham	6-9N	2-4E
McKinley: Washington	3S	4W
Main: Crawford	5-8N	12-14W
Maplegrove: Edwards	1N	10E
Maplegrove E (b): Edwards	1N	10,11E,14W
Maplegrove S: Edwards	1N	10E
Marcoe (a): Jefferson	3S	2E
Marine: Madison	4N	6W
Marion: Williamson	9S	3E
Markham City: Jefferson	2-3S	4E
Markham City N: Jefferson, Wayne	2S	4-5E
Markham City W: Jefferson	2-3S	4E
Martinsville: Clark	10N	13-14W
Mason: Effingham	6N	5E
Mason S (c): Effingham, Clay	5-6N	5E
Massilon: Wayne, Edwards	1S	9-10E
Massilon South (a): Edwards	1S	10E
Mattoon (b): Coles	11-12N	7E
Maud Consol.: Wabash	1N, 1-2S	13W
Maud Central (c): Wabash	1S	13W
Maud North Cons.: Wabash	1-2S, 1N	13-14W
Maud West (c): Wabash	1S	13W
Maunie (c): White	6S	10-11E
Maunie N: White	5S	10E
Maunie S: White	6S	10-11E
Maunie W (b): White	6S	10E
Mayberry: Wayne	2-3S	6E
Mayberry North (a): Wayne	2S	6E
Merriam: Wayne	2S	8E
Miletus: Marion	4N	4E
Mill Shoals: White, Hamilton, Wayne	2-4S	7-8E
Mills Prairie: Edwards	1N	14W
Mitchell: Edwards	2S	10E
Mt. Auburn: Christian	15N	2W
Mt. Carmel: Wabash	1N-1S	12W
Mt. Carmel W. (c): Wabash	1S	13W
Mt. Erie (c): Wayne	1S	8E

Pool: County	Twp.	Range
Mt. Erie N: Wayne	1N	9E
Mt. Erie S. (c): Wayne	1S	8E
Mt. Olive: Montgomery	8N	5W
Mt. Vernon: Jefferson	3S	3E
Nason: Jefferson	3S	2E
New Bellair: Crawford	8N	13W
New Harmony-Koensburg Consol.: White, Wabash, Edwards	2-5S	13-14W
New Harmony S (Ill.): White	5S	14W
New Harmony S (Ind.): White	5S	14W
New Haven Consol.: White	7S	11E
New Haven N. (c): White	7S	10E
New Haven W. (c): Gallatin	7S	10E
New Hebron: Crawford	6N	12W
Newton (b): Jasper	6N	9E
Newton North (a): Jasper	7N	10E
Newton West (a): Jasper	6N	9E
Noble (c): Richland, Clay	2-4N	8-9E
Noble N. (c): Richland	4N	9E
Noble S. (c): Richland	3N	9E
Odin: Marion	2N	1-2E
Olney Consol.: Richland	4N	10E
Olney E. (c): Richland	4N	10E
Olney S. (b): Richland	3N	9-10E
Omaha: Gallatin	7-8S	8E
Omaha E: Gallatin	8S	8E
Omega (a): Marion	3N	4E
Orchardville: Wayne	1N	5E
Oskaloosa: Clay	3-4N	5E
Panama: Bond, Montgomery	7N	3-4W
Parker: Crawford	5N	12W
Parkersburg Consol.: Richland, Edwards	1-2N	14W
Parkersburg N: Richland	3N	14W
Parkersburg S: Edwards	1N	14W
Parkersburg W: Richland, Edwards	2N	10E
Passport: Clay	4N	8E
Passport S: Richland	4N	9E
Patoka: Marion	4N	1E
Patoka E: Marion	4N	1E
Patton (c): Wabash	1N	12W
Patton W (c): Wabash	1N	12W
Phillipstown Cons.: White, Edwards	3-5S	10,11E,14W
Pittsfield (a) (gas): Pike	5S	4-5W
Plainview: Macoupin	9N	8W
Posey: Clinton	1N	2W
Raccoon Lake: Marion	1N	1E
Raymond: Montgomery	10N	4-5W
Richview: Washington	2S	1W
Ridgway (a): Gallatin	8S	8E
Rifflo: Clay	4N	6E
Rinard (a): Wayne	2N	7E
Ritter: Richland	3N	10-11E
Roaches: Jefferson	2S	1E
Roaches N: Jefferson	2S	1E
Roby: Sangamon	15N	3W
Rochester: Wabash	2S	13W
Roland: White, Gallatin	6-7S	8E
Roland West: Saline	7S	7E
Roundprairie (c): Wayne	1S	6E
Ruark: Lawrence	2N	12W
Rural Hill: Hamilton	6S	5-6E
Rural Hill N. (a): Hamilton	5S	5E
Rural Hill W: Hamilton	6S	5E
Russellville (gas): Lawrence	4-5N	10-11W
St. Francisville: Lawrence	2N	11W
St. Francisville E: Lawrence	2N	11W
St. Jacob: Madison	3N	6W
St. James: Fayette	5-6N	2-3E
St. Paul: Fayette	5N	3E
Ste. Marie: Jasper	5N	14W
Ste. Marie East: Jasper	6N	14W
Ste. Marie West: Jasper	6N	10E
Sailor Springs Cons.: Clay, Effingham	3-6N	6-7E
Sailor Springs Central: Clay	4N	8E
Sailor Springs East: Clay	4N	8E
Sailor Springs North (a): Clay	4N	8E
Sailor Springs South (c): Clay	3N	7E
Sailor Springs West (c): Clay	4N	7E
Salem: Marion	1-2N	1-2E
Samsville (a): Edwards	1N	11E
Samsville North: Edwards	1N	14W
Sandoval: Marion	2N	1E
Sandoval West: Clinton	2N	1W
Santa Fe (a): Clinton	1N	3W
Schnell: Richland	2N	9E
Seminary: Richland	2N	10E
Sesser: Franklin	5S	1-2E
Shattuc: Clinton	2N	1W
Shawneetown: Gallatin	9S	9E
Shawneetown North: Gallatin	9S	10E
Shelbyville (b): Shelby	11N	4E
Siggins: Cumberland, Clark	10N	10,11E,14W
Sims (c): Wayne	1S	6E
Sims North (c): Wayne	1S	6E
Soronto (b): Bond	6N	4W
Spanish Needle Creek (a) (gas): Macoupin	9N	7W

Pool: County	Twp.	Range
Sparta (a) (gas): Randolph	4-5S	5W
Sparta South (a): Randolph	5S	5W
Springerton (c): Hamilton	4S	7E
Stanford: Clay	3N	7-8E
Stanford South: Clay	2N	7E
Stanford West: Clay	3N	7E
Staunton (a) (gas): Macoupin	7N	7W
Stewardson: Shelby	10N	5E
Stokes-Brownsville: White	5-6S	8-9E
Storms: White	6S	9-10E
Stringtown: Richland	4-5N	11E-14W
Stringtown E: Richland	4N	14W
Sumner: Lawrence	4N	13W
Sumpter: White	4S	9E
Sumpter South: White	5S	9E
Swearingen (a) (gas): Crawford	6N	11W
Tamaroa: Perry	4S	1W
Taylor Hill: Franklin	5S	4E
Thackeray: Hamilton	5S	7E
Thompsonville (a): Franklin	7S	4E
Thompsonville East: Franklin	7S	4E
Thompsonville N: Franklin	7S	4E
Toliver (a): Clay	5N	6E
Toliver E: Clay	5N	6-7E
Tonti: Marion	2-3N	2E
Trumbull: White	5S	9E
Valier: Franklin	6S	2E
Waggoner (a): Montgomery	11N	5W
Wakefield (a): Jasper	5N	9E
Walpole: Hamilton	6-7S	6E
Waltonville: Jefferson	3S	2E
Wamac: Clinton, Marion, Washington	1N	1E-1W
Warrenton-Borton: Edgar, Coles	13-14N	14W
Waterloo (b): Monroe	1-2S	10W
Waverly (gas): Morgan	13N	8W
Weaver: Clark	11N	10W
West End: Hamilton, Saline	7S	5E
Westfield: Clark, Coles, Edgar	11-12N	11E-14W
Westfield East: Clark	11-12N	14W
Westfield North: Coles	12N	14W
West Frankfort: Franklin	7S	2-3E
West Frankfort S (c): Franklin	7S	2-3E
West Liberty (c): Jasper	5N	10E
Whittington: Franklin	5S	3E
Whittington South: Franklin	6S	3E
Whittington W: Franklin	5S	2E
Williams: Jefferson	3S	2E
Willow Hill Consol. (c): Jasper	6-7N	10E
Willow Hill East: Jasper	6-7N	10-11E
Willow Hill N (c): Jasper	7N	10E
Woburn: Bond	6N	2W
Woburn South: Bond	6N	2W
Woodlawn: Jefferson	2-3S	1-2E
Xenia: Clay	2N	5E
York (a): Cumberland	9N	10-11E
Zenith: Wayne	2N	5E
Zenith S.: Wayne	1N	5E
Cantrell South: Hamilton	7S	5E

(a) Abandoned.
(b) Abandoned, revived.
(c) Consolidated with other pools.

Date of issue: October 14, 1950.

ABBREVIATIONS USED IN THIS REPORT

Abd.—Abandoned
BO—Barrels of oil
BOF—Barrels of oil flowing
BOP—Barrels on pump
BW—Barrels of water
C—Center
CDU—Completion data unreported; to be given when available
CO—Cleaning out
COAS—Cleaning out after shot
Comp.—Completed
Crg.—Coring
Csg.—Casing
D & A—Dry and abandoned
Drlg.—Drilling
DST—Drill stem test
E—East ½
Est.—Estimated
Fm.—Formation
Fsg.—Fishing
IP—Initial production
L—Line
Loc.—Location
Ls.—Limestone
MIM—Moving in material
MIRT—Moving in rotary tools
MIST—Moving in standard tools
N—North ½
NE—Northeast ¼
NR—No report
NW—Northwest ¼
PB—Plugged back
POP—Putting on pump
RU—Rigging up
RURT—Rigging up rotary tools
RUST—Rigging up standard tools
S—South ½
SD—Shut down
SDO—Shut down orders
SDR—Shut down for repairs
SE—Southeast ¼
SG—Show of gas
SH—Shale
SIGW—Shut in gas well
SITR—Shut in tank room
SO—Show of oil
SSO—Slight show of oil
Spd.—Spudded or spudding
Ss.—Sandstone
SW—Southwest ¼
Swb.—Swabbing
SWD—Salt water disposal well
Temp. abd.—Temporarily abandoned
Twp.—Township
TD—Total depth
Tstg.—Testing
UR—Underreaming
W—West ½
WF—Wildcat far (more than 2 miles from production)
WN—Wildcat near (½ to 2 miles from production)
WOC—Waiting for cement to set
WOST—Waiting on standard tools

330′ S—330 feet from the south line

(67006—13M—4-50) 2

553.2805
ILL
Cop. 1

THE LIBRARY OF THE
NOV 21 1950
UNIVERSITY OF ILLINOIS

State of Illinois
Adlai E. Stevenson, Governor
Department of Registration and Education
Noble J. Puffer, Director

Division of the
STATE GEOLOGICAL SURVEY
M. M. Leighton, Chief
Urbana, Illinois

No. 168 OIL AND GAS DRILLING REPORT For October 1950

Monthly Report
OIL AND GAS DRILLING IN ILLINOIS

By

Virginia Kline and L. W. Clutter

Summary by Counties

	Completed Wells	Producing Wells	Drilling Wells	Locations	Permits to Drill°	
					Total	Wildcat
Alexander	0	0	1	0	0	0
Bond	4	3	6	2	5	0
Boone	0	0	1	0	0	0
Christian	3	2	2	0	6	2
Clark	7	4*	14	1	84	8
Clay	15	6	9	3	14	6
Clinton	25	11	6	1	20	6
Coles	2	0	1	1	3	1
Crawford	8	4	7	1	15	2
Cumberland	2	0	1	0	8	1
Douglas	0	0	1	0	0	0
Edgar	2	0	6	0	4	4
Edwards	7	3	3	5	15	3
Effingham	2	0	6	3	5	4
Fayette	15	12	4	3	14	3
Franklin	4	3	4	2	6	1
Gallatin	14	6	18	3	11	6
Hamilton	25	11	31	4	31	11
Jasper	5	0	7	0	7	5
Jefferson	3	0	7	1	11	6
Lawrence	14	4	11	4	15	5
Logan	1	0	2	0	1	0

(Continued on page 3)

Summary By Counties (Concluded)

	Completed Wells	Producing Wells	Drilling Wells	Locations	Permits to Drill° Total	Permits to Drill° Wildcat
Macon	2	0	0	0	1	1
Macoupin	0	0	1	0	1	1
Madison	11	3	2	1	8	0
Marion	3	0	3	1	11	4
Monroe	0	0	0	1	0	0
Montgomery	0	0	1	0	1	0
Morgan	2	0	0	0	0	0
Moultrie	1	0	0	0	0	0
Peoria	0	0	1	0	0	0
Perry	0	0	1	0	0	0
Piatt	1	0	0	0	0	0
Pope	0	0	1	0	0	0
Pulaski	0	0	0	1	0	0
Richland	17	8	13	0	11	3
St. Clair	3	2	0	0	0	0
Saline	3	0	3	0	3	3
Sangamon	0	0	1	0	10	0
Shelby	0	0	0	0	1	1
Tazewell	0	0	1	0	0	0
Vermilion	0	0	2	0	0	0
Wabash	17	7	8	2	18	3
Washington	0	0	0	0	1	1
Wayne	27	12	21	6	30	6
White	27	19	47	5	34	9
Winnebago	0	0	1	0	0	0
	272	120	255	51	405	106

o Issued by Department of Mines and Minerals, Springfield, Illinois, October 2 through October 28.

* Includes one gas well.

Average Initial Production of Oil Wells
By Years, 1937 - 1948
and by Months, January 1949 - October 1950

	Oil Wells	Total IP	Ave. IP/Well
1937	284	78,499	276
1938	1,984	543,958	274
1939	2,946	1,117,750	379
1940	3,064	1,753,171	572
1941	2,912	807,784	278
1942	1,167	211,639	181
1943	1,064	130,712	123
1944	1,296	143,717	119
1945	1,178	161,452	137
1946	1,419	173,336	122
1947	1,152	108,807	94
1948	1,363	149,595	110
1949			
Jan.	85(7)*	8,735	103
Feb.	91(5)	9,346	102
Mar.	90(11)	6,785	75
Apr.	111(4)	9,687	87
May	128(7)	12,323	97
June	151(9)	13,446	90

1949	Oil Wells	Total IP	Ave. IP/Well
July	159(3)	15,893	100
Aug.	121(10)	12,874	106
Sept.	124(5)	10,912	88
Oct.	157(11)	10,506	67
Nov.	130(2)	12,072	92
Dec.	139(5)	13,553	98
	1,486	136,132	92
1950			
Jan.	103(9)	7,257	70
Feb.	67(4)	5,415	81
Mar.	56(1)	3,630	65
Apr.	80(1)	5,272	66
May	119(3)	8,366	70
June	138(8)	10,000	72
July	152(5)	11,316	74
Aug.	139(6)	13,404	97
Sept.	152(2)	12,714	84
Oct.	121(2)	9,212	76

* Figures in parentheses indicate number of old wells reworked included in totals.

New Pools in October:

Patoka West, Fayette County (C. J. Simpson #1 F. Bonnell, 15-4N-1W); Calhoun Central, Richland County (Sanders & Fye #1 C. Wells, 3-2N-10E).

Extensions to Pools in October:

Rural Hill, Hamilton County (D. Hopkins #1 Burnett-Johnson, 26-6S-5E); Livingston South, Madison County (S. Lalor #1 Quade, 21-6N-6W); Clay City-Noble Consol., Wayne County (A. Sturm #1 Gaston Heirs, 25-1S-6E); Ellery West, Wayne County (Aurora & N. V. Duncan #1 F. E. Scott, 27-2S-9E); Goldengate Consol., White County (E. A. Obering #1 Stephens-Pollard, 35-3S-9E); Iola South, Clay County (Shulman #1 V. Gibson, 14-4N-5E).

Pool Consolidation: Inman and Inman South consolidated with Inman West Consolidated.

Well Completions in Illinois
Summary by Years, 1936-1948
and by Months, January 1949 - October 1950

	Pool Wells			Wildcat Wells				
	Oil	Gas	Dry	New Pools	Extensions	Dry Near(a)	Dry Far(b)	Total
1936	48	3	9	1	1	31(c)		93
1937	262	1	58	10	14	104		449
1938	1,957	26	176	17	10	350		2,536
1939	2,916	24	199	28	2	448		3,617
1940	3,015	15	220	31	18	475		3,755
1941	2,827	13	375	46	40	507		3,807
1942	1,078	13	376	43	48	158	303	2,017
1943	987	9	353	28	66	151	217	1,811(20)*
1944	1,158	6	413	29	42	122	233	2,003(12)
1945	1,021	0	297	26	47	181	206	1,778(15)
1946	1,293	4	448	32	58	256	288	2,379(17)
1947	998	7	528	28	69	245	193	2,068(22)
1948	1,228	13	641	28	47	350	203	2,510(21)
1949								
Jan.	77	1	35	0	2	19	15	149(1)
Feb.	81	1	29	1	8	20	13	153(3)
Mar.	80	0	37	0	2	13	13	145(3)
Apr.	101	0	35	1	6	21	20	184(1)
May	116	0	58	2	7	31	25	239(4)
June	137	0	69	4	6	28	23	267(5)
July	147	1	62	6	4	36	31	287(1)
Aug.	103	0	70	2	8	39	26	248(2)
Sept.	112	0	67	3	6	33	27	248(2)
Oct.	142	0	73	1	10**	33	39	298(6)
Nov.	123	0	64	3	4**	24	35	253(1)
Dec.	131	1	74	1	6**	54	35	302(3)
	1,350	4	673	24	69	351	302	2,773(32)
1950								
Jan.	91	0	37	3	5	20	25	181(5)
Feb.	56	0	24	1	7	18	26	132(1)
Mar.	49	1	46	2	5	21	21	145(1)
Apr.	75	0	58	0	4	39	19	195
May	109	1	62	2	9**	40	20	243(3)
June	117	2	76	4	11	38	27	275(2)
July	144	1	107	1	4	55	30	342(2)
Aug.	127	2	89	2	7	41	30	298(3)
Sept.	144	1	93	3	5**	37	29	312(1)
Oct.	113	1	100	2	6	23	29	273(1)

(a) One-half mile to two miles from nearest production.
(b) Over two miles from nearest production.
(c) Total wildcats (Nears and fars not distinguished until 1941).
* Figures in parentheses refer to number of producing wells included in total which had previously been completed as dry holes.
** Includes one gas well.

Permits to Drill Wells*
Summary by Years, 1943-1948
and by Months, January 1949 - October 1950

	Wildcat	Pool	SWD	Structure Tests	Wells Reworked: Wildcat	Wells Reworked: Pool	Wells Reworked: Other	Secondary Recov.: Water Input	Secondary Recov.: Gas, Air Inputs	Total
1943	557	1,323	37	20	42	192	24	39	135	2,369
1944	674	1,581	27	60	37	205	142	54	23	2,803
1945	524	1,450	19	53	29	170	150	112	7	2,514
1946	705	1,732	15	102	15	98	79	82	18	2,846
1947	589	1,615	8	126	21	109	106	155	3	2,732
1948	727	2,107	8	185	5	85	101	509	1	3,728
1949										
Jan.	43	126	0	6	0	6	2	22	2	207
Feb.	39	92	0	1	3	8	0	3	0	146
Mar.	37	111	2	0	0	5	1	2	1	159
Apr.	72	200	0	0	2	2	15	26	1	318
May	65	163	0	0	1	6	88	10	0	333
June	69	217	7	1	0	7	2	2	1	306
July	79	216	1	0	1	4	4	19	0	324
Aug.	76	189	4	1	1	9	0	4	0	284
Sept.	77	182	2	6	2	5	40	5	0	319
Oct.	114	234	4	0	5	12	5	30	0	404
Nov.	90	203	3	0	2	7	4	15	0	324
Dec.	110	222	3	5	2	7	26	15	0	390
	871	2155	26	20	19	78	187	153	5	3514
1950										
Jan.	52	101	2	0	1	1	8	23	1	189
Feb.	42	81	0	0	0	4	17	70	0	214
Mar.	37	130	0	2	2	6	6	0	0	183
Apr.	59	230	0	0	1	5	7	30	0	332
May	94	193	1	13	1	6	7	13	0	328
June	83	223	1	24	1	8	4	11	0	355
July	121	274	0	23	4	9	12	38	0	481
Aug.	66	235	3	22	1	6	14	11	0	358
Sept.	83	271	4	29	3	9	13	22	0	434
Oct.	106	196	4	20	2	4	13	60	0	405

* Permits to drill are issued by the Dept. of Mines & Minerals, Springfield, Ill.

Wells in the New Pools*, October 31, 1950 (a)

County and Pool	Producing Wells	Abandoned Wells	Dry Holes	Drilling Wells	Locations
Bond: Beaver Creek North	4	0	0	0	0
Sorento	2	5	3	0	0
Woburn	28	2	6	5	1
Woburn South	30	1	5	1	1
Bond, Clinton: Beaver Creek	8	3	5	0	0
Bond, Montgomery: Panama	10	0	5	0	0
Christian: Assumption	4	0	0	0	0
Assumption North	128	2	8	2	0
Edinburg	1	0	0	0	0
Mt. Auburn	2	2	5	0	0
Clark: Weaver	22	1	6	2	0
Westfield East	9	0	13	0	0
Clay: Bible Grove South	2	0	6	0	0
Clay City North	14	2	8	0	0
Clay City West	15	2	8	0	0
Flora	22	9	17	0	0
Flora South	2	1	4	0	0
Ingraham	3	3	0	0	0
Iola South	7	0	2	1	3
Kenner	42	2	10	0	0
Kenner North	29	4	7	0	0
Kenner South	1	0	0	0	0
Kenner West	30	0	5	0	0
Oskaloosa	35	0	9	0	0
Passport	45	3	19	0	0
Riffle	5	0	4	0	0
Sailor Springs Central	1	0	1	0	0
Sailor Springs East	5	4	3	0	0
Stanford	15	2	12	0	0
Stanford South	17	2	4	0	0
Stanford West	2	1	2	0	0
Tolliver East	4	0	9	0	0
Xenia	1	0	5	0	0
Clay, Effingham: Sailor Springs Cons.	571	50	179	5	2
Iola Consolidated	149	52	41	0	0
Clay, Wayne, Richland, Jasper:					
Clay City-Noble Consolidated	2301	579	686	9	0
Clinton: Bartelso East	1	0	1	0	1
Bartelso South	2	0	2	0	0
Bartelso West	2	5	4	0	0
Beaver Creek South	25	2	14	1	0
Boulder	29	7	10	0	0
Carlyle North	33	0	19	3	0
Centralia West	6	3	9	0	0
Hoffman	23	27	9	0	0
Huey	0	3	0	0	0
Keyesport	8	0	7	0	0
Posey	1	1	4	0	0
Sandoval West	1	0	3	0	0
Shattuc	24	4	19	0	0

(a) For alphabetical list of oil and gas fields in Illinois, see page 53.

Wells in the New Pools*, October 31, 1950 (Continued)

County and Pool	Producing Wells	Abandoned Wells	Dry Holes	Drilling Wells	Locations
Clinton, Marion: Centralia	512	481	81	0	0
Coles: Mattoon	380	38	73	0	0
Westfield North	1	1	2	0	0
Crawford: New Bellair	1	1	4	0	0
Cumberland: Hidalgo North	1	0	1	0	0
Cumberland, Effingham: Lillyville	8	0	7	0	0
Edgar: Dudley	59	4	28	0	0
Elbridge	35	0	7	0	0
Grandview	5	0	0	3	0
Edgar, Clark: Inclose	3	2	1	2	0
Edwards: Albion East	23	5	18	0	2
Bone Gap	10	10	6	0	0
Bone Gap South	14	1	4	0	0
Browns South	1	1	7	0	0
Ellery North	1	1	0	0	0
Ellery South	4	1	5	0	0
Maplegrove	29	10	12	0	1
Maplegrove East	10	7	7	0	0
Maplegrove South	1	0	0	0	0
Mills Prairie	1	0	2	0	0
Mitchell	2	0	2	0	0
Parkersburg South	6	0	8	0	0
Samsville North	11	3	5	1	0
Edwards, Wabash: Browns	39	8	16	0	0
Edwards, Wayne: Bennington	41	4	7	0	0
Ellery	3	0	0	0	0
Edwards, White: Albion Consolidated	288	30	83	3	0
Effingham: Bible Grove North	3	3	3	0	0
Eberle	5	0	1	0	0
Elliottstown	1	0	1	0	0
Evers South	1	0	1	0	0
Hill	1	1	5	0	0
Mason	1	8	0	0	0
Fayette: Laclede	2	1	0	0	0
Patoka West	1	0	0	1	1
St. James	150	39	19	0	0
St. Paul	11	3	4	0	0
Fayette, Effingham: Louden	1983	208	208	4	2
Franklin: Akin	14	1	12	0	0
Akin West	4	0	1	0	0
Benton	158	85	14	0	0
Benton North	39	5	17	3	1
Bessie	1	0	3	0	0
Ewing	7	1	9	0	0
Sesser	17	5	14	0	0
Taylor Hill	1	0	3	0	0
Thompsonville East	6	0	4	0	0
Thompsonville North	64	6	40	0	0
Valier	1	0	1	0	0
West Frankfort	63	1	38	0	0
Whittington	16	1	16	0	0
Whittington South	10	0	1	1	0
Whittington West	12	0	10	0	0

Wells in the New Pools*, October 31, 1950 (Continued)

County and Pool	Producing Wells	Abandoned Wells	Dry Holes	Drilling Wells	Locations
Gallatin: Ab Lake	2	0	1	0	0
Cottonwood	4	1	7	0	0
Inman East Consol.	270	15	49	6	0
Inman West Consol.	132	14	59	5	1
Junction	17	1	11	0	0
Junction North	2	2	5	0	0
Omaha	36	5	20	1	0
Omaha East	11	0	2	0	0
Shawneetown	1	0	1	0	0
Shawneetown North	1	0	1	0	0
Hamilton: Aden South	12	0	3	3	0
Belle Prairie	10	1	10	0	0
Blairsville	40	6	14	7	0
Bungay Consolidated	83	6	34	0	0
Cantrell	13	1	3	3	1
Cantrell South	8	0	2	1	0
Dahlgren	7	35	9	0	0
Dale-Hoodville Cons.	372	83	62	3	0
Flannigan	2	0	1	2	0
Rural Hill	274	35	67	3	2
Rural Hill West	1	0	1	0	0
Thackeray	48	2	14	0	0
Walpole	84	2	35	1	0
Hamilton, Saline: West End	9	2	7	0	0
Jackson: Elkville	1	0	1	0	0
Jasper: Bogota	6	1	5	0	0
Bogota South	20	1	8	2	0
Hidalgo	1	2	2	0	0
Hunt City	1	0	0	0	0
Hunt City South	1	0	0	2	0
Newton	2	2	3	0	0
Ste. Marie	17	5	10	0	0
Ste. Marie East	1	3	1	0	0
Ste. Marie West	2	0	3	0	0
Willow Hill East	16	1	16	0	0
Jefferson: Belle Rive	4	1	6	0	0
Boyd	109	5	8	0	0
Coil West	12	3	4	0	0
Cravat	8	3	1	0	0
Divide	9	2	8	0	0
Divide East	34	3	17	0	0
Divide South	4	0	4	0	0
Divide West	43	3	5	0	0
Fitzgerrell	1	0	1	0	0
King	29	7	20	3	0
Markham City	12	7	9	0	0
Markham City West	30	1	9	0	0

Wells in the New Pools*, October 31, 1950 (Continued)

County and Pool	Producing Wells	Abandoned Wells	Dry Holes	Drilling Wells	Locations
Mt. Vernon	3	4	7	0	0
Nason	1	0	1	0	0
Roaches	2	11	7	0	0
Roaches North	33	1	4	0	0
Waltonville	3	1	6	0	0
Williams	14	1	3	0	0
Woodlawn	131	43	22	0	0
Jefferson, Marion: Dix	89	10	15	2	0
Jefferson, Wayne: Markham City North	10	5	6	0	1
Lawrence: Beman	15	6	2	0	0
Beman East	3	2	3	0	0
Helena	3	2	7	0	0
Ruark	19	3	24	0	0
Russellville (gas)	16	44	15	0	0
St. Francisville East	13	0	1	2	0
Sumner	2	0	5	0	0
Macoupin: Carlinville North	2	4	1	0	0
Plainview	1	0	4	0	0
Madison: Livingston	28	3	43	2	1
Livingston South	5	0	14	0	0
Marine	136	6	22	0	0
St. Jacob	44	10	5	0	0
Marion: Alma	2	2	4	0	0
Exchange	2	0	4	0	0
Iuka	1	2	3	0	0
Kinmundy	1	0	1	0	0
Miletus	13	1	2	0	0
Odin	29	0	6	0	0
Patoka	102	68	32	0	0
Patoka East	48	11	7	0	0
Raccoon Lake	32	0	4	0	0
Salem	2080	390	92	0	0
Tonti	82	11	13	2	1
Marion, Clinton: Fairman	22	14	17	2	0
Montgomery: Mt. Olive	2	5	5	0	0
Raymond	3	7	21	0	0
Morgan: Waverly (gas)	8	0	3	0	0
Perry: Craig	1	0	0	0	0
Tamaroa	2	2	3	0	0
Richland: Amity	2	2	6	0	0
Bonpas	10	1	7	2	0
Calhoun Central	1	0	0	0	0
Calhoun East	5	0	8	0	0
Calhoun North	1	1	3	0	0
Olney Consol.	64	24	41	0	0
Olney South	5	3	3	0	0
Parkersburg North	1	0	1	0	0
Passport South	2	0	3	0	0
Ritter	2	1	3	1	0

Wells in the New Pools*, October 31, 1950 (Continued)

County and Pool	Producing Wells	Abandoned Wells	Dry Holes	Drilling Wells	Locations
Schnell	2	2	7	0	0
Seminary	6	2	5	0	0
Stringtown	30	0	14	0	0
Richland, Edwards: Parkersburg Cons.	132	22	29	1	0
Parkersburg West	6	2	7	0	0
Richland, Jasper: Dundas East	35	7	31	0	0
Richland, Wayne: Calhoun Consol.	79	12	34	1	0
Saline: Eldorado	2	1	1	0	0
Roland West	1	0	2	0	0
Saline, Hamilton: Long Branch	3	0	5	1	0
Sangamon: Roby	1	0	0	1	0
Shelby: Clarksburg	1	1	2	0	0
Lakewood	11	1	5	0	0
Shelbyville	1	4	3	0	0
Stewardson	6	0	0	0	0
Wabash: Browns East	46	2	14	0	0
Friendsville Central	3	0	3	0	0
Friendsville North	9	4	11	0	0
Keensburg South	2	1	12	0	0
Lancaster Central	8	5	6	0	0
Lancaster East	1	1	7	1	0
Lancaster South	3	3	5	0	0
Lexington	9	1	12	0	0
Maud Consol.	132	23	93	2	0
Maud North Consol.	215	10	63	1	0
Mt. Carmel	307	96	68	0	0
Rochester	27	7	12	0	0
Wabash, Edwards: Berryville Cons.	9	8	18	0	0
Wabash, Lawrence: Lancaster	73	15	32	0	0
Washington: Cordes	123	19	14	0	0
Dubois	6	12	6	0	0
Dubois West	1	0	3	0	0
Irvington	76	13	10	0	0
McKinley	13	4	9	0	0
Richview	1	0	5	0	0
Wayne: Barnhill	36	42	16	0	0
Cisne North	9	2	5	0	0
Coil	13	4	10	1	0
Covington South	5	3	6	0	0
Ellery West	9	0	3	1	4
Fairfield	65	1	23	0	0
Fairfield East	1	0	2	0	0
Goldengate North	2	0	1	0	0
Goldengate West	1	0	2	0	0
Half Moon	12	1	6	6	1
Johnsonville Consol.	336	41	70	0	0
Johnsonville North	1	0	1	0	0
Johnsonville South	15	5	9	0	0
Johnsonville West	9	4	11	1	0

Wells in the New Pools*, October 31, 1950 (Continued)

County and Pool	Producing Wells	Abandoned Wells	Dry Holes	Drilling Wells	Locations
Keenville	32	3	13	0	0
Mayberry	3	4	8	0	0
Merriam	1	0	2	0	0
Mt. Erie North	4	3	13	0	0
Orchardville	1	0	1	0	0
Zenith	2	0	3	0	0
Zenith South	10	2	8	0	0
Wayne, Edwards: Massilon	3	0	3	0	0
Wayne, Hamilton: Aden Consolidated	77	14	23	0	0
Wayne, White: Goldengate Consolidated	95	33	40	5	2
White: Bend	1	0	1	0	0
Burnt Prairie South	1	0	1	0	0
Carmi North	3	0	7	0	0
Centerville	4	1	6	0	0
Centerville East	58	10	17	10	0
Concord	91	9	12	0	0
Concord Central	8	0	4	1	0
Concord East Consol.	8	0	2	0	0
Concord North	4	0	3	0	0
Concord South	2	2	7	0	0
Crossville	2	4	3	0	0
Enfield	1	1	4	0	0
Epworth	9	2	6	0	0
Epworth East	5	2	1	0	0
Gossett	1	1	1	0	0
Herald North	4	0	2	0	0
Iron	50	22	15	0	0
Maunie North	35	6	12	1	0
Maunie South	101	18	28	2	0
Maunie West	1	1	2	0	0
New Harmony South	1	5	6	0	0
New Harmony South (Ind.)	6	0	1	0	0
New Haven Consol.	26	1	9	0	0
Stokes-Brownsville	164	25	41	0	0
Storms	142	39	27	3	0
Sumpter	4	1	7	0	0
Sumpter South	9	0	5	0	0
Trumbull	17	3	9	1	0
White, Edwards: Phillipstown Cons.	250	45	98	6	0
White, Gallatin: Herald	155	21	72	12	0
Herald East	37	1	26	0	0
Roland	183	25	54	2	1
White, Hamilton, Wayne: Mill Shoals	148	39	46	0	0
White, Wabash, Edwards:					
New Harmony-Keensburg Consolidated	1093	236	177	5	0
Williamson: Marion	1	0	0	0	0
	17,448	3,682	4,607	167	30

* Fields discovered since January 1, 1937, with the exception of those which have been abandoned. For names of abandoned pools, see page 53.

Illinois Completions and Production
Since January 1, 1936

	Completions°	Producing Wells	Production (Thousands of barrels) New Fields 1/	Old Fields 1,2/	Total 3/
1936	93	52			4,445
1937	449	292	2,884	4,542	7,426
1938	2,536	2,010	19,771	4,304	24,075
1939	3,617	2,970	90,908	4,004	94,912
1940	3,755	3,080	142,969	4,678	147,647
1941	3,807	2,925	128,993	4,145	134,138
1942	2,017	1,179	101,837	4,753	106,590
1943	1,791	1,090(20)a/	77,581	4,675	82,256
1944	1,991	1,229(12)	72,946	4,467	77,413
1945	1,763	1,094(15)	70,839	4,371	75,210
1946	2,362	1,387(17)	70,174	5,123	75,297
1947	2,046	1,102(22)	61,455	5,004	66,459
1948	2,489	1,316(21)	59,623	5,185	64,808
1949					
January	148	80(1)	4,710	453	5,163
February	150	91(3)	4,402	439	4,841
March	142	82(3)	4,982	498	5,480
April	183	108(1)	4,778	470	5,243
May	235	125(4)	5,012	497	5,509
June	262	147(5)	4,876	493	5,369
July	286	158(1)	4,924	487	5,411
August	246	113(2)	5,124	527	5,651
September	246	121(2)	5,010	498	5,508
October	292	153(6)	4,993	497	5,490
November	252	130(1)	4,931	502	5,433
December	299	139(3)	4,911	569	5,480
	2,741	1,447(32)	58,653	5,930	64,583
1950					
January	176	99(5)	4,609	511	5,120
February	131	64(1)	4,360	466	4,826
March	144	57(1)	4,921	545	5,466
April	195	79	4,538	500	5,038
May	240	121(3)	4,733	556	5,289
June	273	134(2)	4,590	524	5,114
July	340	150(2)	4,633	524	5,157
August	295	138(3)	4,884	515	5,399
September	311	153(1)	4,772**	550**	5,322**
October	272	121(1)	5,000**	521**	5,521**

* Estimated by Illinois State Geological Survey.

** Estimated by Illinois State Geological Survey from Oil and Gas Journal Report.

1/ Production figures based on information furnished by oil companies and pipe line companies.

2/ Includes Devonian production at Sandoval and Bartelso.

3/ From the U. S. Bureau of Mines, except for the two latest months.

o Includes only oil and gas producers and dry holes.

a/ Figures in parentheses refer to number of producing wells included in total which had previously been completed as dry holes.

Stocks on hand of Crude Petroleum and Principal Refined Products a/

(In thousands of barrels)

Month (End of Month)	Year	Stocks of Crude Petroleum		Gasoline		Kerosene		Distillate Fuel Oil		Residual Fuel Oil	
		U.S.	Dist. No. 2 b/	U.S.	Central Rfg. Dist. c/	U.S.	Central Rfg. Dist. c/	U.S.	Central Rfg. Dist. c/	U.S.	Central Rfg. Dist. c/
September	1944	222,868	72,888	76,986	16,093	14,648	2,727	43,687	6,358	57,849	4,141
September	1945	220,642	77,762	74,574	16,326	13,675	2,709	45,059	6,368	42,822	3,285
September	1946	222,417	76,286	87,021	16,289	21,251	3,343	62,019	8,775	54,012	5,457
September	1947	225,258	67,747	84,360	14,763	22,276	3,218	59,764	8,391	52,578	5,450
September	1948	228,401	67,980	90,518	18,944	26,177	4,850	76,320	11,916	68,005	6,304
September	1949	251,689	75,636	101,799	21,696	26,650	5,367	83,213	13,200	67,117	3,602
October	1949	250,809	72,582	103,287	21,880	27,609	5,822	90,643	14,257	68,673	4,458
November	1949	256,010	74,120	104,707	21,457	25,267	5,315	88,212	12,991	65,112	4,107
December	1949	253,356	73,377	111,521	22,797	20,888	4,109	75,207	10,511	60,193	3,625
January	1950	246,610	69,818	125,298	26,073	18,260	3,173	63,932	7,900	55,808	3,172
February	1950	243,750	68,765	132,796	27,577	16,126	2,526	52,206	6,373	47,828	2,147
March	1950	241,098	67,478	133,766	28,375	13,001	1,720	37,777	4,199	41,860	2,114
April	1950	244,498	68,821	128,057	26,890	13,383	1,968	37,530	4,186	39,979	2,468
May	1950	239,877	68,236	121,035	23,923	17,304	3,124	42,739	6,044	39,482	2,835
June	1950	242,287	67,831	114,074	22,948	21,117	4,204	53,679	8,278	40,124	3,533
July	1950	240,270	68,229	111,055	23,305	23,151	4,922	62,555	10,256	42,165	4,221
August	1950	237,393	68,868	107,067	22,987	25,803	5,565	68,426	11,374	40,979	4,331
September 30	1950	241,631 d/	e/	104,383	20,521	27,849	5,831	76,734	12,758	42,330	4,532
October 14	1950	241,117 d/	e/	103,807	20,726	28,555	5,897	80,959	13,963	42,826	4,999

a/ U. S. Bureau of Mines, Monthly Petroleum Statements for September 1944 - August 1950.
b/ Includes the states of Illinois, Indiana, Kansas, Kentucky, Missouri, Michigan, Ohio, Oklahoma.
c/ Central Refining District is identical with the Bureau of Mines "Illinois, Indiana, Kentucky, etc." and comprises refineries in Illinois, Indiana, Kentucky, Michigan, Western Ohio and Wisconsin.
d/ U. S. Bureau of Mines.
e/ Not available.

ECONOMIC STATEMENT

Mineral Economics Section

Crude oil from Illinois is marketed in substantial quantities in both the Central Refining District and in the western part of the Appalachian Refining District (District #2). The table shows the ratio of production in Illinois to runs-to-stills and includes both the Central Refining District and District No. 2 of the Appalachian Refining District.

	Runs-to-stills Central and Appalachian (District No. 2) Refining Districts*	Production in Illinois Thousands of barrels	Illinois' Percent of Runs-to-stills
1949			
July	29,734	5,411	18.2
August	29,297	5,651	19.3
September	29,752	5,508	18.5
October	32,419	5,490	16.9
November	29,599	5,433	18.4
December	31,945	5,480	17.2
1950			
January	33,159	5,120	15.4
February	29,201	4,826	16.5
March	34,125	5,466	16.0
April	30,223	5,038	16.7
May	33,287	5,289	15.9
June	33,391	5,114	15.3
July	35,981	5,157	14.3
August	35,306	5,399	15.3
September	31,290**	5,322**	17.0**

* U. S. Bureau of Mines Monthly Petroleum Statements.
** Estimated by Illinois State Geological Survey.

Shipments of Illinois Crude Petroleum
(Thousands of barrels)

	Ill.	Ind.	Ky.	Mich.	N.Y.	Ohio	Penn.	W.Va.
1949								
August	1,841	355	124	310	157	2,425	38	1
September	1,847	456	452	291	157	1,961	40	1
October	1,903	390	436	200	211	2,269	32	-
November	1,753	399	414	234	39	1,749	49	23
December	1,748	426	471	130	252	1,741	42	17
1950								
January	1,688	319	361	126	214	2,465	65	15
February	1,775	329	294	160	163	2,082	43	17
March	2,210	368	140	190	247	2,738	33	19
April	1,380	225	111	180	304	3,049	45	-
May	1,795	362	114	275	298	2,623	62	19
June	1,956	332	56	178	207	1,658	45	14
July	2,466	339	214	128	266	1,980	54	20
August	2,786	253	1	69	242	2,366	64	-

Crude Oil Production in the United States

(Calculated from weekly report of the Oil and Gas Journal)

	Production (Thousands of barrels) January-October 1950	Daily Average Production for October (Thousands of barrels)	Per Cent of Total
Texas	669,937	2,570	44.4
California	267,114	934	16.1
Louisiana	166,799	581	10.0
Oklahoma	131,779	482	8.3
Kansas	87,935	305	5.3
Illinois	53,795	178	3.1
Wyoming	47,081	165	2.9
New Mexico	39,727	132	2.3
Mississippi	31,260	108	1.9
Arkansas	24,418	82	1.4
Eastern Fields	18,571	64	1.0
Colorado	18,509	66	1.1
Michigan	13,596	44	.8
Indiana	8,938	31	.5
Kentucky	8,163	29	.5
Montana	7,072	23	.4
Utah	980	4	-
Nebraska	666	4	-
Alabama	549	2	-
Florida	389	2	-
	1,597,278	5,785	100.0

****
*
*
The
GEOLOGIC COLUMN FOR SOUTHERN ILLINOIS
and the list of
OIL AND GAS PRODUCING STRATA IN ILLINOIS
*
*
* formerly included with each issue of the Drilling Report *
* will be furnished at the beginning of each subscription *
* period, as a supplement. Please retain said supplement *
* for your reference. *
****

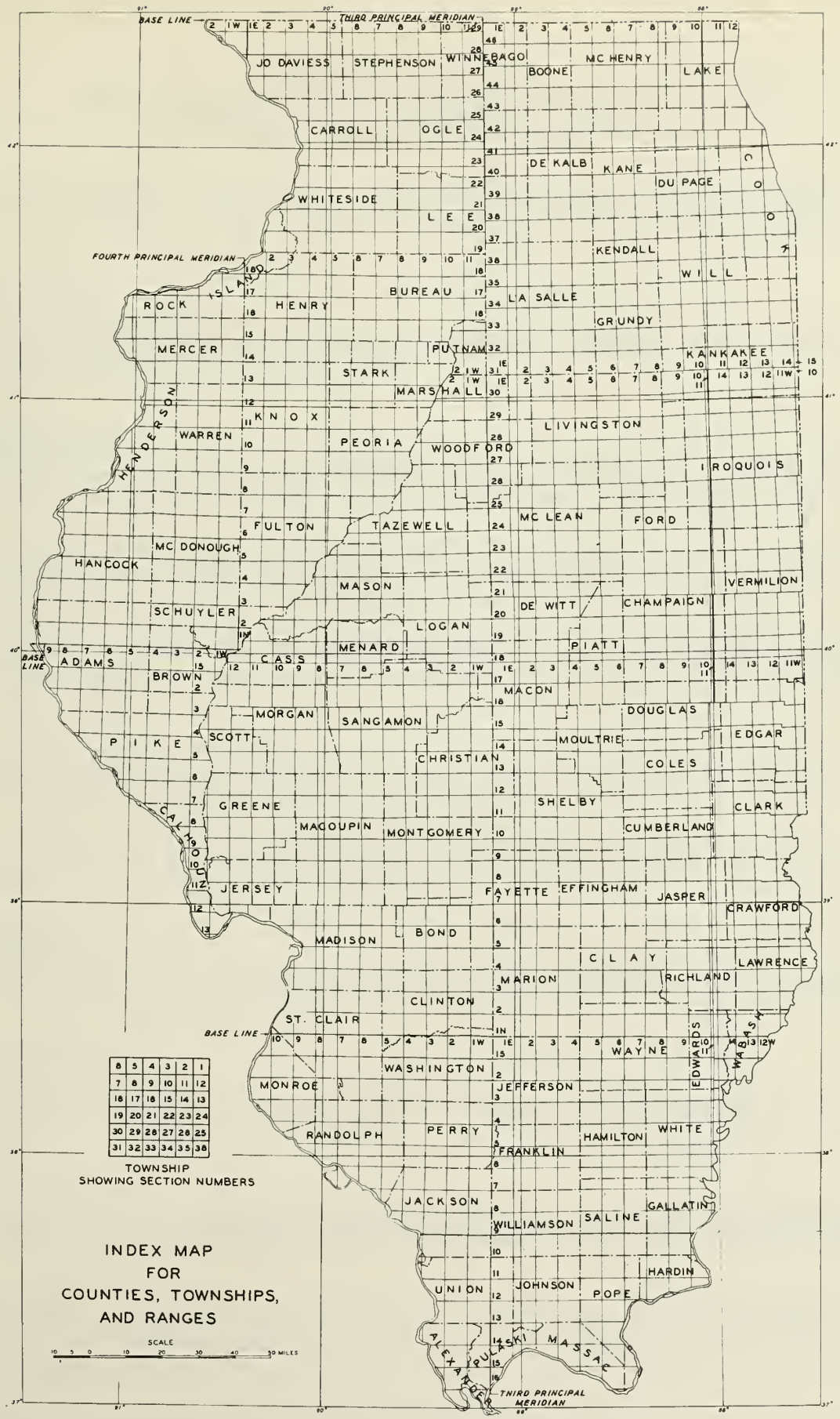
THIRD PRINCIPAL MERIDIAN
BASE LINE
FOURTH PRINCIPAL MERIDIAN
JO DAVIESS
STEPHENSON
WINNEBAGO
BOONE
MC HENRY
LAKE
CARROLL
OGLE
DE KALB
KANE
DU PAGE
COOK
WHITESIDE
LEE
KENDALL
WILL
ROCK ISLAND
HENRY
BUREAU
LA SALLE
GRUNDY
MERCER
PUTNAM
KANKAKEE
STARK
MARSHALL
HENDERSON
KNOX
WARREN
PEORIA
WOODFORD
LIVINGSTON
IROQUOIS
FULTON
TAZEWELL
MC LEAN
FORD
MC DONOUGH
HANCOCK
MASON
VERMILION
SCHUYLER
DE WITT
CHAMPAIGN
LOGAN
MENARD
PIATT
ADAMS
CASS
BROWN
MACON
MORGAN
SANGAMON
DOUGLAS
PIKE
SCOTT
MOULTRIE
EDGAR
CHRISTIAN
COLES
GREENE
SHELBY
CLARK
CALHOUN
MACOUPIN
MONTGOMERY
CUMBERLAND
JERSEY
FAYETTE
EFFINGHAM
JASPER
CRAWFORD
MADISON
BOND
CLAY
LAWRENCE
MARION
RICHLAND
CLINTON
ST. CLAIR
WAYNE
EDWARDS
WABASH
WASHINGTON
MONROE
JEFFERSON
RANDOLPH
PERRY
HAMILTON
WHITE
FRANKLIN
JACKSON
GALLATIN
WILLIAMSON
SALINE
HARDIN
UNION
JOHNSON
POPE
ALEXANDER
PULASKI
MASSAC
TOWNSHIP
SHOWING SECTION NUMBERS
INDEX MAP
FOR
COUNTIES, TOWNSHIPS,
AND RANGES
SCALE
10 5 0 10 20 30 40 50 MILES

DRILLING BY COUNTIES
WELLS COMPLETED BETWEEN OCTOBER 3 AND OCTOBER 31, 1950, AND WILDCAT WELLS DRILLING ON OCTOBER 31

(Abbreviations used in this report will be found on the last page.)
(Errata, old wells deepened, reconditioned old wells follow list of drilling wells.)

ALEXANDER COUNTY

16S, 2W, Goose Island Twp.
19, 235' from S. line, 310' from E. line, SW NE. Prindle & Vick #1 Petty. SD 1058' 10-31-50 Spd. 8-22-50 WF*

BOND COUNTY

4N, 3W, Mills Twp.
24, NW SW NE. Hoffman Bros. #4 Wilson. Comp. 10-17-50 IP 10 BOP & 4 BW TD 1121' Bethel ss., top 1114' Spd. 9-6-50 Beaver Creek North Pool.

6N, 2W, Mulberry Grove Twp.
9, SE SE SE. D. Hopkins #4 Nelson. Comp. 10-24-50 TD 887' IP 29 BOP & 20 BW Cypress ss., top 878' Spd. 9-20-50 Shot 30 qts. Woburn Pool.

16, SE SE NE. Miami Oper. Co. #A-2 Anderson. Comp. 10-24-50 IP 44 BOP & 14 BW TD 884' Cypress ss., top 876' Spd. 9-28-50 Shot 5 qts. marbles. Woburn South Pool.

7N, 3W, LaGrange Twp.
28, 650' from N. line, 330' from E. line, NE SW. J. L. Neary #1 J. Howard. D&A (CDU)** 10-31-50 Spd. 10-15-50 WF.

30, NE NE NE. T. R. Kerwin #1 Abell. D&A 10-31-50 TD 931' Aux Vases ss., top 924' Spd. 10-22-50 Panama Pool.

BOONE COUNTY

46N, 3E, Manchester Twp.
33, 1373' from N. line, 1008' from W. line, NW. Edward H. Myers #1 Krupke. Fsg. 10-31-50 Spd. 5-9-50 WF.

CHRISTIAN COUNTY

11N, 1W, Rosamond Twp.
5, SE NE SW. Werner Oil Co. #1 G. W. Townsend. D&A (CDU) 10-31-50 Spd. 10-25-50 WF.

11N, 3W, Ricks Twp.
14, 330' from S. line, 794' from W. line, SE. L. E. Ash #1 B. Anderson. D&A 10-31-50 TD 1209' Ste. Genevieve ls., top 1140' Spd. 10-19-50 WF.

13N, 1E, Prairieton Twp.
3, NW SW SE. Mid-Globe Oil Corp. #1 J. A. Tomlinson. Comp. 10-17-50 IP 50 BOP TD 2317' Devonian ls., top 2289' Spd. 8-20-50 Acidized 3000 gals. Assumption North Pool.

* Wildcat far - more than 2 miles from production.
** Completion data unreported; will be given when available; not included in total completions for month.

CHRISTIAN COUNTY (Continued)

13N, 1E, Prairieton Twp.

10, NW SW SE. Collins Bros. #1 W. H. Owens. Comp. 10-10-50 IP 15 BOP TD 2330' Devonian ls., top 2304' Spd. 7-3-50 Acidized 5000 gals. Assumption North Pool.

CLARK COUNTY

9N, 13W, Orange Twp.

15, NW NE NE. George Baldwin #1 H . Lindsay. D&A (CDU) 10-31-50 Spd. 8-20-50 WF

9N, 14W, Johnson Twp.

35, SW NW NE. G. Gallatin #2 Applegate. D&A 10-17-50 TD 701' Spd. 9-8-50 Johnson South Pool.

10N, 12W, Anderson Twp.

27, 990' from S. line, 1000' from E. line, SE SE. Lynn Oil & Gas Co. & Collins Bros. #1 A. English. D&A (CDU) 10-31-50 Spd. 5-26-50 WF.

10N, 14W, Casey Twp.

3, SW SW SE. J. J. Anderson et al #1 F. Geisert. D&A 10-10-50 TD 501' Pennsylvanian ss., top 495' Spd. 8-28-50 Casey Pool.

25, 20' from S. line, 840' from E. line, NW NW. F. A. Bridge #2 Poffinbarger. Comp. 10-10-50 IP 12 BOP TD 426' Pennsylvanian ss., top 402' Spd. 9-22-50 Shot 20 qts. Johnson North Pool.

11N, 10W, Wabash Twp.

17, SE NW SE. W. W. Dayton #2 Robinson. MIRT 10-31-50 WN*** (Weaver Pool).

30, 300' from S. line, 195' from E. line, NE SE. W. W. Dayton #2 Liffick. Comp. 10-17-50 IP 40 BOP TD 2064' Devonian ls., top 2044' Spd. 9-17-50 Acidized 500 gals. Weaver Pool.

11N, 13W, Dolson Twp.

6, SW SE SW. C. O. Robinson #1 Hammond. SD 200' 10-31-50 Spd. 10-19-50 WN (Westfield East Pool).

12N, 13W, Dolson Twp.

19, NE NW NE. Earnest Zink #1 Newman. Comp. 10-24-50 IP 5,290 cu. ft. gas. TD 350' Pennsylvanian ss., top 330' Spd. 10-16-50 Inclose Pool.

12N, 14W, Westfield Twp.

34, NE NE SE. D. Lambert #3 Hammond. D&A 10-31-50 TD 435' Pennsylvanian ss., top 423' Spd. 10-18-50 Westfield Pool.

36, SE NE NW. D. Lambert #3 N. Lowery. Comp. 10-17-50 IP 3 BOP & 2 BW TD 484' Pennsylvanian ss., top 466' Spd. 9-26-50 Shot 40 qts. Westfield East Pool.

CLAY COUNTY

2N, 5E, Xenia Twp.

2, SE SW NE. Nat'l. Assoc. Pet. #1 J. Dayton et al. D&A (CDU) 10-31-50 Spd. 10-8-50 Konner South Pool.

*** Wildcat near - from 1/2 to 2 miles from production.

CLAY COUNTY (Continued)

2N, 8E, Clay Twp.

17, SE NW SW. Pure #1 L. Skelton. D&A 10-17-50 TD 3080' Ste. Genevieve ls., top 2965' Spd. 9-28-50 Clay City-Noble Cons. Pool.

3N, 8E, Clay Twp.

23, NW SE NW. P. Fulk #1 W. Badger. D&A (CDU) 10-31-50 Spd. 10-12-50 WN (Clay City-Noble Cons. Pool).

4N, 5E, Oskaloosa Twp.

1, SE SW NW. G. Powell & W. Duncan #1 T. E. Jeffers. D&A 10-31-50 TD 2696' Ste. Genevieve ls., top 2582' Spd. 10-20-50 WN (Iola South Pool).

8, NW SE NW. W. C. McBride #1 H . Johnson. D&A 10-10-50 TD 2742' St. Louis ls., top 2732' Spd. 9-27-50 WF.

11, NE SE NW. George & Wrather & Aurora #1 V. Gibson. Comp. 10-10-50 IP 18 BOP TD 2415' Bethel ss., top 2408' Spd. 9-6-50 Shot 15 qts. Iola South Pool.

11, SE NW NW. George & Wrather & Aurora#2 G. Green. Comp. 10-17-50 IP 131 BOP TD 2579' Rosiclare ls., top 2568' Spd. 9-14-50 Acidized 2500 gals. Iola South Pool.

14, NW SE NW. Shulman Bros. #1 V. Gibson. Comp. 10-31-50 IP 70 BOP & 5 BW TD 2475' Bethel ss., top 2463' Spd. 10-11-50 Shot 20 qts. EXTENSION TO IOLA SOUTH POOL.

15, NE NE SE. Indiana Farm Bureau #1 R. V. Smith. D&A 10-10-50 TD 2741' Ste. Genevieve ls., top 2595' Spd. 9-29-50 WN (Iola South Pool).

34, SE SE SE. E. M. Self et al #1 R. Krutsinger. D&A 10-10-50 TD 2684' Bethel ss., top 2653' Spd. 9-21-50 Oskaloosa Pool.

34, NE SE NW. Texas #1 L. Sharp. Comp. 10-17-50 IP 14 BOP & 2 BW TD 2606' Bethel ss., top 2595' Spd. 9-19-50 Shot 10 qts. Oskaloosa Pool.

4N, 7E, Hoosier Twp.

21, 360' from S. line, 330' from E. line, NW SE. J. L. Black #1 Quinn. D&A (SO) 10-31-50 TD 3038' Ste. Genevieve ls., top 2947' Spd. 9-12-50 WN (Sailor Springs Cons. Pool).

4N, 8E, Pixley Twp.

4, NE NE SW. Skiles Oil Corp. #1 Kessler Comm. Comp. 10-24-50 IP 122 BOP TD 2993' McClosky ls., top 2976' Spd. 9-20-50 Acidized 3000 gals. Ingraham Pool.

4, SW NE SE. Sun Drilling Co. #1 A. Hinterscher. Comp. 10-31-50 IP 96 BOP TD 3063' PB 3042' Rosiclare ls., top 3022' Spd. 10-5-50 Acidized 1500 gals. Ingraham Pool.

9, SW NW NE. Sun Drilling Co. #A-1 Hinterscher. Drlg. 2370' 10-31-50 Spd. 10-26-50 WN (Ingraham Pool).

18, NE SE SE. George & Wrather #1 H. Ditter. Tstg. 10-31-50 Spd. 10-10-50 WN (Sailor Springs Cons. Pool).

CLAY COUNTY (Continued)

5N, 5E, Larkinsburg Twp.

35, 300' from N. line, 330' from W. line, NE NW. I. White & F. Brown #1 A. H. Lewis. D&A 10-10-50 TD 2632' Ste. Genevieve ls., top 2475' Spd. 10-2-50 WN (Iola Consol. Pool).

5N, 6E, Blair Twp.

3, SE SE SW. S. Malis #1 A. Van Dyke et al. D&A 10-17-50 TD 2895' St. Louis ls., top 2877' Spd. 10-2-50 WF.

24, NE NE SE. W. E. Weidler #1 C. O. Smith. D&A 10-31-50 TD 2524' Cypress ss., top 2520' Spd. 10-20-50 Toliver East Pool.

5N, 7E, Bible Grove Twp.

25, SW SW NE. D. Baines #1 Bateman. Drlg. 1785' 10-31-50 Spd. 10-28-50 WN (Sailor Springs Cons. Pool).

CLINTON COUNTY

1N, 3W, Lake Twp.

23, SW NW SE. Carter #1 Nick Simonton. D&A 10-31-50 TD 2753' Silurian ls., top 2606' Spd. 10-16-50 Bartelso East Pool.

2N, 2W, Carlyle Twp.

8, NW NE SE. J. F. Dunnill #1 Hundley. Drlg. 1218' 10-31-50 Spd. 10-24-50 WF.

18, 972' from N. line, 1845' from W. line, NW. A. Schiermann #1 Krebs. D&A 10-10-50 TD 1318' Ste. Genevieve ls., top 1301' Spd. 9-27-50 WF.

2N, 3W, Wade Twp.

3, NE SE NW. L. K. Boyd et al #1 F. J. Hempen. D&A 10-17-50 TD 1184' Bethel ss., top 1142' Spd. 10-8-50 Carlyle Pool.

11, SE NE SE. T. M. Pruett #1 Schmeinke. D&A 10-24-50 TD 1106' Cypress ss., top 1046' Spd. 10-9-50 WN (Carlyle Pool).

22, SW NE SE. Garza & Schiermann #1 Peters. SD 860' 10-31-50 Spd. 10-25-50 WN (Carlyle Pool).

3N, 1W, Eastfork Twp.

13, NW SE SE. W. F. Alexander #2 C. Kreitler. Comp. 10-17-50 IP 52 BOP & 10 BW TD 1478' Bethel ss., top 1469' Spd. 9-27-50 Fairman Pool. Shot 5 qts.

13, SE SW SE. Ryan Oil Co. #4 Ducomb. Comp. 10-10-50 IP 87 BOP & 5 BW TD 1466' Bethel ss., top 1462' Spd. 9-16-50 Shot 5 qts. Fairman Pool.

13, NE SW SE. Ryan Oil #5 V. O. Ducomb. Comp. 10-24-50 IP 108 BOP & 5 BW TD 1465' Bethel ss., top 1455' Spd. 9-27-50 Shot 5 qts. Fairman Pool.

13, NW SW SE. Ryan Oil #6 Ducomb. Comp. 10-31-50 IP 147 BOP & 8 BW TD 1462' Bethel ss., top 1452' Spd. 10-5-50 Shot 5 qts. Fairman Pool.

13, SW SW SE. Ryan Oil #7 Ducomb. PROD (CDU) 10-31-50 Spd. 10-13-50 Fairman Pool.

24, 972' from N. line, 990' from W. line, NW SW. Ryan Oil #1 Belcher. Drlg. 2200' 10-31-50. Spd. 10-25-50 WN (Fairman Pool).

CLINTON COUNTY (Continued)

3N, 2W, Irishtown Twp.

6, 330' from S. line, 2623' from W. line, SW. T. M. Pruett #1 Hartmann. Comp. 10-17-50 IP 10 BOP & 4 BW TD 1143' Bethel ss., top 1135' Spd. 9-20-50 Shot 10 qts. Beaver Creek South Pool.

6, 330' from S. line, 1963' from W. line, SW. T. M. Pruett #2 Hartmann. D&A 10-17-50 TD 1163' Bethel ss., top 1156' Spd. 9-25-50 Shot 12 qts. Beaver Creek South Pool.

7, NE NW NW. R. J. McFarland #2 Kneier. Comp. 10-31-50 IP 7 BOP & 6 BW TD 1155' Bethel ss., top 1145' Spd. 9-30-50 Shot 14 qts. Beaver Creek South Pool.

8, SW SE NE. E. J. Goldschmidt #1 Combe. D&A 10-24-50 TD 1215' Bethel ss., top 1203' Spd. 10-16-50 WN (Keyesport Pool).

3N, 3W, Wheatfield Twp.

11, SE SW SE. T. M. Conrey et al #1 C. Brandt. D&A 10-17-50 TD 1132' Bethel ss., top 1125' Spd. 10-11-50 Beaver Creek South Pool.

12, SW SE SW. T. M. Conrey #1 Hughes. D&A 10-17-50 TD 1114' Bethel ss., top 1107' Spd. 9-9-50 Shot 4 qts. Beaver Creek South Pool.

12, SW SW SE. T. M. Conrey et al #2 K. Kneier. Comp. 10-10-50 IP 2 1/2 BOP & 7 BW TD 1135' Bethel ss., top 1130' Spd. 7-28-50 Shot 1 qt. Beaver Creek South Pool.

12, SE SE SW. T. M. Conrey #1 Vieregge. D& A 10-17-50 TD 1139' Bethel ss., top 1133' Spd. 9-2-50 Beaver Creek South Pool.

12, SE NW SW. T. R. Kerwin #1 M. Gray. D&A 10-17-50 TD 1145' Bethel ss., top 1126' Spd. 9-3-50 Beaver Creek South Pool.

13, NW SW NW. H. Boston #3 Jacobs. D&A 10-31-50 TD 1170' Bethel ss., top 1167' Spd. 10-23-50 Beaver Creek South Pool.

14, SW NE NE. T. M. Conrey et al #2 Reinkensmeyer. Comp. 10-24-50 IP 47 BOP & 3 BW TD 1103' Bethel ss., top 1098' Spd. 10-4-50 Shot 5 qts. Beaver Creek South Pool.

14, SE NW NE. B. Hess #2 Sohn. Comp. 10-17-50 IP 38 BOP & 7 BW TD 1108' Bethel ss., top 1098' Spd. 9-21-50 Shot 10 qts. Beaver Creek South Pool.

14, NE NW NE. B. W. Hess #3 Sohn. Comp. 10-10-50 IP 33 BOP & 4 BW TD 1110' Bethel ss., top 1100' Spd. 9-15-50 Shot 10 qts. Beaver Creek South Pool.

14, NW SW NE. Arnold Wilson #1 T. Church. D&A 10-24-50 TD 1123' Bethel ss., top 1110' Spd. 10-1-50 Shot 20 qts. Beaver Creek South Pool.

24, NW SE NW. T. Pruett #6 Golder. Comp. 10-10-50 IP 17 BOP & 5 BW TD 1148' Bethel ss., top 1142' Spd. 9-8-50 Shot 10 qts. Carlyle North Pool.

26, NE NE NW. A. Wilson #1 Kruetemeyer. D&A 10-17-50 TD 1164' Bethel ss., top 1152' Spd. 10-11-50 Carlyle North Pool.

CLINTON COUNTY (Continued)

3N, 4W, St. Rose Twp.

24, SE NW SW. Ash Drilling Co. #1 Kampwerth. Drlg. 430' 10-31-50 Spd. 10-24-50 WF.

26, SW NE SE. Ash Drilling Co. et al #1 Schotte. D&A 10-24-50 TD 1182' Ste. Genevieve ls., top 1119' Spd. 8-15-50 WF.

COLES COUNTY

11N, 10E, Hutton Twp.

2, 400' from S. line, 330' from W. line, NE SW. A. M. Myers #1 Mann. D&A 10-17-50 TD 850' Spd. 11-16-49 WF.

13N, 14W, East Oakland Twp.

7, NW NW SE. Mid-Globe Oil Corp. #1 F. Van Tuyl. D&A (CDU) 10-31-50 Spd. 10-25-50 WF.

14N, 14W, East Oakland Twp.

21, 527' from S. line, 330' from W. line, SE NW. Roy Shipman #1 Snoddy. D&A 10-24-50 TD 1067' Devonian ls., top 1045' Spd. 9-19-50 Warrenton-Borten Pool.

CRAWFORD COUNTY

6N, 13W, Oblong Twp.

3, NW NW SE. Midwest Oil Co. #6 Lackey. Comp. 10-17-50 IP 6 BOP TD 905' Pennsylvanian ss., top 868' Spd. 7-29-50 Shot 60 qts. Main Pool.

3, NE SE NW. Midwest Oil Co. #7 Lackey. Comp. 10-17-50 IP 5 BOP TD 903' Pennsylvanian ss., top 873' Spd. 8-3-50 Shot 60 qts. Main Pool.

3, SE SE NW. Midwest Oil Co. #8 Lackey. Comp. 10-17-50 IP 6 BOP TD 900' Pennsylvanian ss., top 870' Spd. 8-8-50 Shot 60 qts. Main Pool.

7N, 11W, Lamatte Twp.

29, 380' from N. line, 330' from E. line, NW NE. F. E. Turner #1 W. E. Apple et al. RUST 10-31-50 WF.

7N, 12W, Robinson Twp.

31, 330' from N. line, 0' from S. line, NW SW. Skiles Oil Corp. #P-1 Neidigh Comm. D&A 10-17-50 TD 1103' Pennsylvanian ss., top 900' Spd. 10-4-50 Main Pool.

7N, 13W, Licking Twp.

4, 330' from S. line, 197' from E. line, SW SW. Perrine & Perrine #1 L. Henry. D&A 10-24-50 TD 1030' Pennsylvanian ss., top 992' Spd. 10-3-50 Main Pool.

8N, 14W, Licking Twp.

12, NE NW SE. Van Tarble #1 Randolph. D&A 10-17-50 TD 1000' Pennsylvanian ss., top 945' Spd. 10-4-50 Bollair Pool.

8N, 12W, Prairie Twp.

6, 1650' from S. line, 990' from W. line, NE. J. E. Rocke #1 Irvin. Comp. 10-31-50 IP 3 BOP TD 1000' Pennsylvanian ss., top 972' Spd. 9-13-50 Shot 50 qts. Main Pool.

CRAWFORD COUNTY (Continued)

8N, 13W, Prairie Twp.

12, 330' from N. line, 342' from E. line, SE SW. Weger #1 Umstot & Martin. D&A 10-17-50 TD 950' Pennsylvanian ss., top 942' Spd. 10-4-50 Main Pool.

CUMBERLAND COUNTY

9N, 11E, Crooked Creek Twp.

6, 330' from S. line, 555' from E. line, N/2 SW. W. L. Pickens #1 Richardson. D&A ($0) 10-31-50 TD 626' Pennsylvanian ss., top 601' Spd. 4-28-50 York Pool.

10N, 10E, Union Twp.

25, NW SW NE. M. Partlow #1-A Cochonour. D&A 10-31-50 TD 654' Pennsylvanian ss., top 620' Spd. 7-25-50 Shot 60 qts. Siggins Pool.

DOUGLAS COUNTY

14N, 10E, Sargent Twp.

1, SW SW NW. G. & H. Oil Co., Inc. #1 Guy Jones. Drlg. 1035' 10-31-50 Spd. 9-18-50 WF.

EDGAR COUNTY

12N, 14W, Kansas Twp.

13, 550' from S. line, 330' from W. line, SE NW. Wm. A. Fullenkamp #5 Daisy Baber. SD 554' 10-31-50 Spd. 6-17-50 WN (Inclose Pool).

13N, 11W, Elbridge Twp.

28, SE SW NW. Nat'l. Assoc. & Continental #1 B. Rhoads et al Comm. D&A 10-24-50 TD 1163' St. Louis ls., top 1126' Spd. 10-15-50 WF.

14N, 11W, Hunter Twp.

9, SW NW SW. Nat'l. Assoc. & Continental #1 George Moody. D&A 10-17-50 TD 1046' St. Louis ls., top 997' Spd. 10-12-50 WF.

14N, 13W, Buck Twp.

27, 330' from N. line, 430' from E. line, SW. Truman W. Drake #1 Lulu Newcomer. SD 450' 10-31-50 Spd. 9-19-49 WN (Dudley Pool).

35, SW SW SE. M. L. Livengood #1 C. A. Perisho. Drlg. 720' 10-31-50 Spd. 10-20-50 WN (Dudley Pool).

EDWARDS COUNTY

1N, 10E, Shelby Twp.

11, 347' from S. line, 333' from W. line, SE NE. Lamb-Boyd & Brown #1 J. Gray. D&A 10-17-50 TD 3211' Ste. Genevieve ls., top 3174' Spd. 10-6-50 Maple Grove East Pool.

1N, 14W, Salem Twp.

10, SE SW SE. George & Wrather #1 Knackmus-Witte. RURT 10-31-50 WN (Berryville Cons. Pool).

18, 990' from S. line, 660' from E. line, Frl. SW. Spear Oil Co. et al #1 McDowell. D&A (CDU) 10-31-50 Spd. 10-15-50 WN (Samsville North Pool).

1S, 14W, Albion Twp.

20, 709' from S. line, 1145' from W. line, SW SE. Robinson & Puckett #2 J. F. Bunting. D&A 10-10-50 TD 3096' Ste. Genevieve ls., top 3023' Spd. 9-26-50 Bone Gap South Pool.

EDWARDS COUNTY (Continued)

1S, 14W, Ellery Twp.

31, 1518' from S. line, 330' from W. line, SE. E. A. Obering #1 J. Lambert Comm. D&A 10-17-50 TD 2289' Waltersburg ss., top 2280' Spd. 10-6-50 Albion Cons. Pool.

1S, 14W, Browns Twp.

31, SE SE SW. E. A. Obering #1 Walker. Comp. 10-31-50 IP 62 BOP TD 2268' Waltersburg ss., top 2258' Spd. 10-13-50 Albion Cons. Pool.

2S, 10E, Ellery Twp.

30, NW SE SE. Texas #2 E. E. Foster. D&A 10-31-50 TD 3335' St. Louis ls., top 3320' Spd. 10-13-50 Mitchell Pool.

2S, 10E, French Creek Twp.

36, NE SW SW. Calvert & W. Duncan #4 Broster. Comp. 10-10-50 IP 125 BOP TD 2097' Biehl ss., top 2084' Spd. 9-18-50 Shot 35 qts. Albion Consol. Pool.

36, NW SW SW. Calvert & W. Duncan #5 Broster. Comp. 10-10-50 IP 100 BOP TD 2116' Biehl ss., top 2096' Spd. 9-24-50 Albion Consol. Pool.

3S, 11E, French Creek Twp.

18, SW NW SW. Jack Hinkle Drlg. Co. #1 R. W. Curtis. Drlg. 2773' 10-31-50 Spd. 10-17-50 WN (Phillipstown Cons. Pool).

EFFINGHAM COUNTY

6N, 6E, Union Twp.

8, C SW SE. P. N. Wiggens #1 R. Macklin. Drlg. 2608' 10-31-50 Spd. 10-26-50 WN (Hill Pool).

6N, 7E, Lucas Twp.

15, SE NE SW. Sun Drilling Co. #1 W. D. Lake. Drlg. 2550' 10-31-50 Spd. 10-25-50 WN (Bible Grove North Pool).

7N, 5E, Jackson Twp.

30, 186' from N. line, 330' from E. line, NW NW. A. J. Slagter, Jr. #1 Defebaugh. Drlg. 1555' 10-31-50 Spd. 10-28-50 WF.

7N, 7E, Bishop Twp.

12, NW NW SE. F. L. Runyon #1 W. F. Lude. D&A 10-10-50 TD 2871' Ste. Genevieve ls., top 2766' Spd. 8-24-50 WF.

8N, 4E, Moccasin Twp.

5, SW NE SW. Smith Oil Assoc. #1 L. J. May. D&A 10-31-50 TD 1640' Cypress ss., top 1578' Spd. 10-25-50 WN (Louden Pool).

FAYETTE COUNTY

4N, 1W, Pope Twp.

15, NW NW NE. C. J. Simpson Drlg. Co. #1 F. Bonnell. Comp. 10-24-50 IP 12 BOP & 80 BW TD 1425' Bethel ss., top 1415' Spd. 10-3-50 DISCOVERY WELL OF PATOKA WEST POOL.

5N, 1W, Seminary Twp.

15, SW SW SW. Mark Twain Oil #1 Mills. D&A 10-31-50 TD 1510' Ste. Genevieve ls., top 1505' Spd. 10-21-50 WF.

FAYETTE COUNTY (Continued)

6N, 1W, Bear Grove Twp.

25, NW NW SE. R. H. Troop #1 Evans. LOC 10-31-50 WF.

7N, 3E, Avena Twp.

9, SE SE NE. W. L. Belden #1 Lewis-Hayes. Comp. 10-17-50 IP 120 BOP TD 1565' Cypress ss., top 1502' Spd. 9-23-50 Shot 140 qts. Louden Pool.

9, NE NE SE. Carter #1 L. Bail. Comp. 10-31-50 IP 159 BOP & 21 BW TD 1573' Cypress ss., top 1510' Spd. 10-3-50 Shot 80 qts. Louden Pool.

9, NW SE SE. E. C. Reeves et al #1 E. Shelton. Comp. 10-10-50 IP 45 BOP TD 1589' Cypress ss., top 1551' Spd. 9-22-50 Shot 57 qts. Louden Pool.

9, 330' from N. line, 480' from E. line, SE SE. E. C. Reeves et al #2 E. Shelton. Comp. 10-24-50 IP 64 BOP TD 1598' Cypress ss., top 1567' Spd. 10-6-50 Louden Pool. Shot 11 qts.

10, SW SW NW. Carter #7 L. C. Seibert. Comp. 10-17-50 IP 156 BOP TD 1556' Cypress ss., top 1498' Spd. 9-16-50 Shot 90 qts. Louden Pool.

10, NW SE NW. Carter Oil #8 L. C. Seibert. Comp. 10-17-50 IP 48 BOP & 48 BW TD 1588' Cypress ss., top 1560' Spd. 9-27-50 Shot 60 qts. Louden Pool.

8N, 3E, Loudon Twp.

24, SE SE SE. J. W. Ruston #3 Griffin "A". Comp. 10-10-50 IP 14 BOP TD 1568' Cypress ss., top 1556' Spd. 8-29-50 Shot 10 qts. Louden Pool.

25, NE NW NW. W. L. Belden #2 Christensen-Logue. Comp. 10-24-50 IP 54 BOP TD 1574' PB 1545' Cypress ss., top 1512' Spd. 7-5-50 Shot 60 qts. Louden Pool.

25, NW NW NW. W. L. Belden #3 Christensen-Logue Comm. Comp. 10-24-50 IP 74 BOP TD 1560' Cypress ss., top 1522' Spd. 9-25-50 Shot 60 qts. Louden Pool.

25, SW NW SW. R. J. Heathcock #2 Hudson "B". D&A 10-17-50 TD 1621' Barlow ls., top 1520' Spd. 10-5-50 Louden Pool.

26, SE NE NE. R. H. Troop et al #2 (4) N. Durbin (Dial-Durbin). Comp. 10-24-50 IP 86 BOP TD 1555' Cypress ss., top 1532' Spd. 9-28-50 Shot 175 qts. Louden Pool.

35, NE SE SE. Smith Oil Assoc. #12 Kuffel. Comp. 10-10-50 IP 64 BOP TD 1607' Cypress ss., top 1593' Spd. 9-10-50 Shot 35 qts. Louden Pool.

35, NW SE NE. Smith Oil Assoc. #3 Morr. D&A 10-31-50 IP 1636' Cypress ss., top 1620' Spd. 10-18-50 Louden Pool. TD 1636'

FRANKLIN COUNTY

5S, 1E, Goode Twp.

35, SW NW SE. P. Moseback #1 Spann. Comp. 10-10-50 IP 70 BOP TD 2787' PB 2660' Aux Vases ss., top 2596' Spd. 8-28-50 Shot 100 qts. Sesser Pool.

FRANKLIN COUNTY (Continued)

5S, 2E, Barren Twp.

5, NW NW NW. LaGrange Pet. #1-A Newbury. LOC 10-31-50 WN (Fitzgerrell Pool).

20, SE SW NE. W. I. Lewis #1 J. F. Newbury. Comp. 10-24-50. IP 18 BOP TD 2700' Renault ls., top 2690' Spd. 9-19-50 Shot 40 qts. Sesser Pool.

36, 330' from N. line, 650' from W. line, NW SW. J. W. Menhall #10 F. H. Stamper. Comp. 10-31-50 IP 26 BOP & 1 BW. TD 2467 1/2' Cypress ss., top 2466' Spd. 10-7-50 Benton North Pool.

5S, 4E, Northern Twp.

16, NW NW SE. G. P. Ellison et al #1 Ingram. D&A 10-24-50 TD 3223' Ste. Genevieve ls., top 3095' Spd. 10-10-50. Taylor Hill Pool.

GALLATIN COUNTY

7S, 8E, Omaha Twp.

19, SW NW SW. J. L. Balderson #1 R. F. Wilson. D&A 10-24-50 IP 3143' Ste. Genevieve ls., top 2993' Spd. 10-17-50 Roland West Pool.

32, SE SE SE. C. E. Skiles #1 Rister Hrs. Comm. Comp. 10-10-50 IP 3 BOP TD 1960' PB 1726' Palestine ss., top 1700' Spd. 8-23-50 Shot 120 qts. Omaha Pool.

32, NW SE SE. C. E. Skiles #2 Rister Hrs. Comp. 10-24-50 IP 15 BOP TD 1990' PB 1784' Palestine ss., top 1730' Spd. 9-13-50 Shot 80 qts. Omaha Pool.

7S, 9E, Asbury Twp.

32, SW NW NW. G. L. Reasor #1 B. Bramlet. LOC 10-31-50 WN (Cottonwood Pool).

36, NW SW SW. Calstar Pet. Co. #1 I. B. Greene. CO 10-31-50 Spd. 10-23-50 WN (Inman W. Cons. Pool).

8S, 9E, Ridgway Twp.

22, SE NE SE. Coy Oil #1 Doherty. Comp. 10-24-50 IP 37 BOP TD 2519' Cypress ss., top 2501' Spd. 9-23-50 Shot 30 qts. Inman West Cons. Pool.

22, NE SE SE. Coy Oil #2 Miner. Comp. 10-10-50 IP 52 BOP TD 2498' Cypress ss., top 2477' Spd. 9-6-50 Shot 40 qts. Inman West Cons. Pool.

23, NE SW NW. A. Valter #1 Greene Comm. Comp. 10-24-50 IP 30 BOP TD 2525' Cypress ss., top 2509' Spd. 9-18-50 Shot 30 qts. Inman West Cons. Pool.

23, NW SE NW. A. Valter #1 T. McGuire. D&A 10-24-50 TD 2557' Cypress ss., top 2505' Spd. 10-16-50 Inman West Cons. Pool.

23, SE NW NW. A. Valter #2 McGuire Hrs. Comp. 10-10-50 IP 110 BOP TD 2101' Waltersburg ss., top 2085' Spd. 9-8-50 Inman West Cons. Pool.

27, NE SE SW. Oil Management #1 Rider. D&A 10-31-50 TD 2826' Ste. Genevieve ls., top 2815' Spd. 10-13-50 WN (Inman West Cons. Pool).

27, SW NE SE. Oil Management #2 Schmitt. CO 10-31-50 Spd. 9-30-50 WN (Inman West Cons. Pool).

GALLATIN COUNTY (Continued)

8S, 10E, New Haven Twp.

4, 1950' from N. line, 330' from E. line, NW. J. L. Crawford #1 Patterson. POP 10-31-50 Spd. 10-8-50 WN (Inman East Cons. Pool).

11, SW NE NW. Carter #23 Busiek-Crawford. D&A (SO) 10-24-50 TD 2850' St. Louis ls., top 2840' Spd. 10-1-50 Inman East Cons. Pool.

31, NW SE NW. Coy & Vandenbark #1 L. Drone. POP 10-31-50 Spd. 10-2-50 WN (Inman West Cons. Pool).

9S, 8E, Equality Twp.

10, NW NW NE. S. L. Dedman #1 T. B. Hamilton et al. D&A 10-17-50 TD 2870' St. Louis ls., top 2860' Spd. 9-25-50 WF.

24, SE NW SE. G. L. Reasor #1 Jennings-Gratton. D&A 10-24-50 TD 2583' Ste. Genevieve ls., top 2380' Spd. 9-28-50 WF.

9S, 9E, Gold Hill Twp.

26, SW SE SE. G. L. Reasor #1 M. E. Wiedlerhold. D&A 10-10-50 TD 2700' Ste. Genevieve ls., top 2470' Spd. 9-6-50 WF.

27, SW SW SE. G. L. Reasor #1 G. Smith. D&A 10-17-50 TD 2717' Ste. Genevieve ls., top 2535' Spd. 9-23-50 WF.

HAMILTON COUNTY

3S, 5E, Dahlgren Twp.

25, SW NE SW. Superior #1 J. T. Cox et al. D&A 10-10-50 TD 3402' Ste. Genevieve ls., top 3272' Spd. 9-18-50 WN (Dahlgren Pool).

3S, 7E, Crouch Twp.

20, SW SW SW. T. G. Jenkins #1 Hall. D&A (SO) 10-31-50 TD 3420' Ste. Genevieve ls., top 3308' Spd. 10-18-50 Aden South Pool.

29, 330' from S. line, 880' from E. line, SW NW. Aberdeen Pet. Co. #2 Fields. Comp. 10-24-50 IP 65 BOP & 15 BW TD 3427' PB 3260' Aux Vases ss., top 3248' Spd. 9-15-50 Acidized 1000 gals. Aden South Pool.

29, NW SE NW. T. G. Jenkins #1 Green. Comp. 10-17-50 IP 60 BOP & 25 BW TD 3414' Rosiclare & McClosky ls. Spd. 9-20-50 Acidized 4000 gals. Aden South Pool.

29, SE NW NW. H. H. Weinert #4 L. Hall. Comp. 10-24-50 IP 347 BOF TD 3417' McClosky ls., top 3382' Spd. 9-28-50 Acidized 3000 gals. Aden South Pool.

30, SE NE NE. H. H. Weinert #3 L. Hall. Comp. 10-10-50 IP 105 BOP & 50 BW TD 3414' PB 3350' Rosiclare ls., top 3323' Spd. 9-8-50 Acidized 3500 gals. Aden South Pool.

4S, 5E, Dahlgren Twp.

29, NE SW NE. E. H. Kaufman #1 J. S. McDonald. D&A 10-10-50 TD 3440' Ste. Genevieve ls., top 3286' Spd. 9-7-50 WF.

4S, 7E, Beaver Creek Twp.

7, SW SE SE. D. Hopkins #1 Flannigan-Porter Comm. Drlg. 2886' 10-31-50 Spd. 10-22-50 WN (Belle Prairie Pool).

HAMILTON COUNTY (Continued)

4S, 7E, Beaver Creek Twp.

15, SW SW SW. C. E. Brehm #1 Enfield Lodge #677 Comm. Comp. 10-24-50 IP 15 BOP TD 3489' PB 3311' Aux Vases ss., top 3299' Spd. 8-7-50 Shot 42 qts. Blairsville Pool.

15, NW SW SW. C. E. Brehm #2 Enfield Lodge #677 Comm. Comp. 10-10-50 IP 95 BOP TD 3443' PB 3325' Aux Vases ss., top 3285' Spd. 8-18-50 Shot 82 qts. Blairsville Pool.

16, NW SE SE. C. E. Brehm #2 R. Springer. D&A (SO) 10-31-50 TD 3465' Ste. Genevieve ls., top 3348' Spd. 9-6-50 Shot 40 qts. Blairsville Pool.

16, SW SE SE. C. E. Brehm #3 R. Springer Comm. Comp. 10-17-50 IP 85 BOP & F. TD 3479' Rosiclare ls., top 3411' Spd. 9-19-50 Acidized 1000 gals. Blairsville Pool.

16, SW NE SE. C. E. Brehm #7 Spruoll. Comp. 10-31-50 IP 110 BOP TD 3458' PB 3287' Aux Vases ss., top 3264' Spd. 8-28-50 Shot 40 qts. Blairsville Pool.

21, NW NE NE. C. E. Brehm #1 M. Donham. D&A 10-17-50 TD 3488' Ste. Genevieve ls., top 3380' Spd. 9-29-50 Blairsville Pool.

21, NW NW NE. C. E. Brehm #2 M. Donham. D&A 10-24-50 TD 3421' Ste. Genevieve ls., top 3353' Spd. 10-11-50 Blairsville Pool.

34, NE SE SE. C. E. Brehm #1 Miller Comm. D&A 10-24-50 TD 3476' PB 3238' Ste. Genevieve ls., top 3365' Spd. 8-14-50 Bungay Cons. Pool.

5S, 5E, Knight Prairie Twp.

22, SE NE SE. Superior #1 H. E. Leslie. WOC 10-31-50 WF.

6S, 5E, Flannigan Twp.

1, NW SW SE. Stewart Oil #1 N. Portor. Tstg. 10-31-50 Spd. 9-29-50 WN (Rural Hill Pool).

3, SW SW NE. Oil Management #1 S. Moore. LOC 10-31-50 WN (Rural Hill Pool).

19, SW SW NE. B. M. Heath #1 Gaither. D&A 10-24-50 TD 3425' Ste. Genevieve ls., top 3282' Spd. 10-11-50 WN (Flannigan Pool).

26, NW NE SE. D. Hopkins #1 Burnett-Johnson Comm. Comp. 10-17-50 IP 45 BOP & 50 BW TD 3362' PB 3212' Aux Vases ss., top 3166' Spd. 8-19-50 Shot 20 qts. Acidized 1000 gals. EXTENSION TO RURAL HILL POOL.

28, SW SW NW. Phillips #1 Milton. D&A 10-24-50 TD 3471' Ste. Genevieve ls., top 3314' Spd. 10-6-50 Flannigan Pool.

31, SE SW NE. Skiles Oil Corp. et al #1 Crow. Drlg. 2969' 10-31-50 Spd. 10-22-50 WN (Flannigan Pool).

32, NW NE NE. W. I. Lewis #1 T. Smith. Drlg. 1704' 10-31-50 Spd. 10-28-50 WN (Flannigan Pool).

HAMILTON COUNTY (Continued)

6S, 6E, Twigg Twp.

9, SW NE NW. Stewart Oil #1 I. W. Russell. Comp. 10-31-50 IP 209 BOP TD 3104' Aux Vases ss., top 3069' Spd. 9-16-50 Shot 77 qts. Rural Hill Pool.

9, SE NE NW Stewart Oil #2 Russell. D&A (SO) 10-31-50 TD 3268' Ste. Genevieve ls., top 3118' Spd. 10-12-50 Rural Hill Pool.

28, SW SE SE. Texas #5 F. R. Wilson NCT5. Comp. 10-17-50 IP 61 BOP TD 3160' Aux Vases ss., top 3129' Spd. 9-5-50 Shot 30 qts. Walpole Pool.

7S, 5E, Flannigan Twp.

6, 102' from S. line, 102' from E. line, SE SE. W. P. Ford #1 Cantrell School Dist. #28. PROD (CDU) 10-31-50 Spd. 12-17-49 Cantrell Pool.

7, SE NW SW. Phillips #1 Irvin. D&A (CDU) 10-31-50 Spd. 10-13-50 Cantrell South Pool.

7S, 6E, South Twigg Twp.

3, SW SE NW. Texas #1 A. S. Gaines. D&A 10-10-50 TD 3375' St. Louis ls., top 3371' Spd. 9-17-50 Walpole Pool.

11, NW SW SE. George & Wrather #1 W. F. Rogers. Drlg. 3329' 10-31-50 Spd. 10-9-50 WF.

16, SE SW SW. LaGrange Pet. #2 Howard. D&A 10-24-50 TD 2116' Kincaid ls., top 1991' Spd. 10-5-50 Long Branch Pool.

16, SW NE SW. Sohio Pet. #1 D. M. Tucker. D&A 10-24-50 TD 3246' Ste. Genevieve ls., top 3122' Spd. 10-6-50 Long Branch Pool.

17, 690' from N. line, 330' from E. line, SE SE SE. LaGrange Pet. Co. #1-A Howard. D&A 10-10-50 TD 3187' Ste. Genevieve ls., top 3114' Spd. 8-24-50 Long Branch Pool.

JASPER COUNTY

5N, 8E, South Muddy Twp.

10, SE SE SE. J. Yetman #1 O. E. Smith. D&A 10-10-50 TD 3127' Ste. Genevieve ls., top 3030' Spd. 9-27-50. WF.

5N, 10E, Fox Twp.

11, NW NW NE. Davis & Johnson #1 D. Milliman. Drlg. 2215' 10-31-50 Spd. 10-25-50 WN (Dundas East Pool).

5N, 14W, Ste. Marie Twp.

7, NW SE SW. Murbarger & Smalley #2 Stober. D&A 10-17-50 TD 2942' Ste. Genevieve ls., top 2856' Spd. 10-1-50 Ste. Marie Pool.

6N, 9E, Small Wood Twp.

27, SW SW SE. D. Slape #1 C. McCrillis. D&A 10-24-50 TD 3135' Ste. Genevieve ls., top 3060' Spd. 9-30-50 Bogota South Pool.

6N, 14W, Ste. Marie Twp.

33, NE NE SW. T. S. Doran et al #1 F. E. Kraus. D&A 10-31-50 TD 2794' Ste. Genevieve ls., top 2701' Spd. 10-16-50 WN (Ste. Marie East Pool).

JASPER COUNTY (Continued)

7N, 8E, North Muddy Twp.

4, NE NE SW. Horndon Drlg. #1 H. Bierman. D&A 10-10-50 TD 2911' Ste. Genevieve ls., top 2811' Spd. 9-26-50 WF.

8N, 14W, Grandville Twp.

7, NE SE NE. R. Sapp #1 F. Cox. Drlg. 710' 10-31-50 Spd. 10-20-50 WF.

JEFFERSON COUNTY

1S, 2E, Rome Twp.

22, NW SW NW. J. Blalack #1 Ethel Sargent. D&A 10-31-50 TD 1970' Bethel ss., top 1929' Spd. 10-12-50 Dix South Pool.

1S, 3E, Fields Twp.

28, NE SE NW. Gulf #1 Ill. Cities Water Unit. POP 10-31-50 Spd. 10-8-50 WN (Divide West Pool).

1S, 4E, Farrington Twp.

24, SW SE NE. Bell Bros. #1 E. S. Youngblood. Drlg. 3054' 10-31-50 Spd. 10-18-50. WN (Coil Pool).

2S, 3E, Mt. Vernon Twp.

13, NE NW NE. Nat'l. Assoc. Pet. #1 Williams et al. D&A (CDU) 10-31-50 Spd. 10-7-50 WN (Divide South Pool).

3S, 3E, Dodds Twp.

33, NW NE NW. Calvert Drlg. Co. #1 Willmore. D&A 10-24-50 TD 2895' Ste. Genevieve ls., top 2762' Spd. 10-1-50 WN (King Pool).

4S, 4E, Moores Prairie Twp.

11, SW SW NW. Skiles Oil Corp. #1 Spreen. D&A 10-31-50 TD 3372' Ste. Genevieve ls., top 3209' Spd. 10-14-50 WF.

LAWRENCE COUNTY

3N, 11W, Lawrence Twp.

8, 330' from S. line, 430' from W. line, NW SW. W. E. Bailor #1 Herrod Hrs. D&A 10-31-50 TD 1879' Ste. Genevieve ls., top 1794' Spd. 10-5-50. Lawrence Pool.

17, NE SW SE. Ill. Mid-Continent #1 Wm. Davis Heirs. Comp. 10-17-50 IP 8 BOP & 11 BW TD 1846' PB 1665' Cypress ss., top 1574' Spd. 8-28-50 Lawrence Pool

18, 1254' from S. line, 541' from W. line, Frl. NW. H. Luttrell #1 H. Hamilton. Comp. 10-17-50 IP 23 BOP TD 1784' PB 1564' Cypress ss., top 1537' Spd. 9-3-50 Shot 20 qts. & 10 qts. marbles. Lawrence Pool.

18, 1650' from S. line, 990' from W. line, Frl. SW. J. Zanetis #1-A J. L. Hudson. D&A 10-31-50 TD 1871' Ste. Genevieve ls., top 1798' Spd. 6-7-50 Lawrence Pool.

18, 990' from S. line, 1650' from W. line, Frl. SW. J. M. Zanetis #2 J. L. Hudson et al. Comp. 10-31-50 IP 35 BOP TD 1640' Cypress ss., top 1610' Spd. 6-15-50 Shot 140 qts. Lawrence Pool.

LAWRENCE COUNTY (Continued)

3N, 11W, Denison Twp.

20, 168' from S. line, 617' from E. line, SE NW. Texas #1 E. Ackman. D&A 10-10-50 TD 1977' St. Louis ls., top 1967' Spd. 9-25-50 Lawrence Pool.

3N, 12W, Lawrence Twp.

13, 520' from S. line, 330' from E. line, SE NE. H. Luttrell #1 W. F. David et al D&A (CDU) 10-31-50 Spd. 10-11-50 Lawrence Pool.

13, 138' from N. line, 1178' from W. line, NW NE. H. C. Sanders #1 O. B. Carrithers. D&A (SO) 10-24-50 TD 1605' Cypress ss., top 1539' Spd. 8-15-50 Shot 25 qts. Lawrence Pool.

3N, 12W, Bridgeport Twp.

18, 90' from N. line, 1050' from W. line, SE NW SW. J. W. Everhart #1 J. F. Atkins. D&A 10-24-50 TD 2115' Ste. Genevieve ls., top 2039' Spd. 10-9-50 Lawrence Pool.

3N, 12W, Denison Twp.

21, NW SE NW. G. Heath #1 J. Swail. Comp. 10-31-50 IP 15 BOP & 15 BW TD 1352' Buchanan ss., top 1351' Spd. 9-26-50 Lawrence Pool.

25, 344' from N. line, 41' from E. line, NE NE. Nation Oil #1 J. F. Snyder. D&A (SO) 10-17-50 TD 1636' Cypress ss., top 1582' Spd. 9-9-50 Shot 24 qts. Lawrence Pool.

33, SE NW SW. Sanders & Dye Drlg. Co. #1 L. B. Thompson. D&A 10-31-50 TD 2198' Ste. Genevieve ls., top 2170' Spd. 10-24-50 WN (Lawrence Pool).

3N, 13W, Christy Twp.

23, NW NW SW. A. Sturm & Sons #1 George Simmons. D&A 10-24-50 TD 2420' Ste. Genevieve ls., top 2322' Spd. 10-6-50 WF.

4N, 10W, Allison Twp.

27, 990' from N. line, 380' from E. line, NE NE. George & Wrather #1 G. W. King. D&A 10-31-50 TD 1745' Ste. Genevieve ls., top 1635' Spd. 10-5-50 WF.

4N, 12W, Petty Twp.

5, SW NW SW. F. R. Stecker #1 R. Jacobs. D&A 10-24-50 TD 1778' Ste. Genevieve ls., top 1760' Spd. 9-10-50 WN (Lawrence Pool).

4N, 12W, Lawrence Twp.

35, SW NW NW. D. McCumber #1 W. G. Bunyon. D&A (CDU) 10-31-50 Spd. 10-17-50 Lawrence Pool.

LOGAN COUNTY

18N, 3W, Elkhart Twp.

22, 362' from S. line, 312' from W. line, NW NE. Herman Herring #1 Starr & Broughton. Drlg. 1135' 10-31-50 Spd. 8-3-50 WF.

19N, 3W, Broadwell Twp.

8, SW SW NW. Rocky Ford Ls. Co. #1 Rocky Ford Ls. Co. SD 1312' 10-31-50 Spd. 9-13-50 WF.

18, 376' from N. line, 375' from E. line, NE. G. H. Hubbard #1 Begolka. D&A (SO) 10-17-50 TD 1324' PB 365' Silurian ls., top 1260' Spd. 5-2-50 Respd. 5-3-50 Acidized 1000 gals. WF.

MACON COUNTY

15N, 2E, South Macon Twp.

21, SE SE NW. Columbus Exploration Co. #1 R. Hogan. D&A 10-31-50 TD 1355' Aux Vases ss., top 1346' Spd. 10-25-50 WF.

17N, 1E, Illini Twp.

28, NW SE SE. Ohio Oil #1 M. C. Hamilton et al. D&A 10-31-50 TD 2113' Silurian ls., top 1967' Spd. 10-12-50 WF.

MACOUPIN COUNTY

7N, 6W, Staunton Twp.

35, SW NE SE. S. B. Schenck #1 Terrands. Drlg. 175' 10-31-50 Spd. 10-25-50 WF.

MADISON COUNTY

4N, 6W, Marine Twp.

15, 495' from S. line, 330' from W. line, NW SE. D. Goodson #1 Accola. Comp. 10-24-50 IP 35 BOP & 50 BW TD 1760' Devonian ls., top 1731' Spd. 9-20-50 Acidized 500 gals. Marine Pool.

5N, 5W, Leef Twp.

4, NE NE NW. Spade Drlg. Co. #1 Brown. D&A 10-17-50 TD 908' Ste. Genevieve ls., top 907' Spd. 9-27-50 WF.

6N, 5W, New Douglas Twp.

6, 432' from S. line, 658' from E. line, NW SE. Kruger Bros. #1 H. L. Prange. D&A 10-24-50 TD 650' PB 600' Pennsylvanian ss., top 586' Spd. 9-19-50 Shot 20 qts. WF.

6N, 6W, Olive Twp.

17, 480' from S. line, 330' from W. line, NW SE. L. Gott #7 A. Sievers. Comp. 10-17-50 IP 1 BOP TD 574' PB 544' Pennsylvanian ss., top 534' Spd. 9-9-50 Shot 10 qts. Livingston Pool.

20, NW SW NE. M. Affold et al #1 Sievers. D&A (SO) 10-10-50 TD 580' Pennsylvanian ss., top 530' Spd. 9-19-50 Shot 25 qts. Livingston Pool.

20, NE NE SW. Neary & Cahill #1 Schoeneman. D&A 10-17-50 TD 575' Pennsylvanian ss., top 521' Spd. 10-11-50 Livingston Pool.

21, SW NE SE. S. Lalor #1 Quade. Comp. 10-10-50 IP 35 BOP TD 493' Pennsylvanian ss., top 480' Spd. 8-9-50 EXTENSION TO LIVINGSTON SOUTH POOL.

28, SE NW NE. George Zicos #2 Mullens. D&A 10-24-50 TD 540' Spd. 10-14-50 Livingston South Pool.

29, 907' from S. line, 770' from E. line, NW. George Cassens #1 Fred Schlecte. D&A 10-31-50 TD 560' Pennsylvanian ss., top 490' Spd. 10-16-50 Livingston Pool.

29, 990' from N. line, 340' from W. line, NW SW. J. Kosl, Jr. #2 Anschutz-Schlecte. D&A 10-10-50 TD 775' Pennsylvanian ss., top 575' Spd. 9-28-50 Livingston Pool.

29, 600' from N. line, 380' from W. line, SW NW. J. Kosl, Jr. #3 Engelke Bros. Comm. D&A 10-24-50 TD 581' Pennsylvanian ss., top 536' Spd. 10-18-50 Livingston Pool.

MARION COUNTY

2N, 1E, Odin Twp.

13, 350' from N. line, 330' from E. line, NW SW. W. C. Wellman #1 Seib. Comm. Drlg. 975' 10-31-50 Spd. 10-27-50 WN (Odin Pool).

2N, 2E, Salem Twp.

3, SW SW NW. A. J. Slagter, Jr. #1 W. A. Donahue "B". D&A (SO) 10-31-50 TD 2200' PB 1962' Ste. Genevieve ls., top 2019' Spd. 12-14-49 Shot 26 qts. Tonti Pool.

2N, 3E, Stevenson Twp.

20, NE SW NE. E. M. Self et al #1 C. T. Glasco and Branson. D&A 10-24-50 Spd. 10-14-50 TD 2555' Ste. Genevieve ls., top 2449' WF.

3N, 1E, Carrigan Twp.

3, NW SW NW. E. C. Reeves #1 E. Walker. D&A 10-31-50 TD 1520' Bethel ss., top 1511' Spd. 10-25-50 Patoka East Pool.

MONROE COUNTY

3S, 9W, Prairie du Long Twp.

1, 819' from S. line, 54' from W. line, SE SW. H. Mosebacher Sr. & C. Wecker #1 Stumpf. LOC 10-31-50 WF.

MONTGOMERY COUNTY

7N, 3W, East Fork Twp.

21, SE NE SW. B. F. Williams #1 Greenleaf. Drlg. 800' 10-31-50 Spd. 10-5-50 WF.

MORGAN COUNTY

13N, 8W, Waverly Twp.

9, 330' from N. line, 400' from W. line, SE SW. G. D. Whiteside #1 J. Newman. D&A 10-17-50 TD 1096' Devonian ls., top 1085' Spd. 9-6-50 Acidized 6000 gals. Waverly Pool.

15, 800' from N. line, 660' from E. line, NE SW. Murwood Oil & Gas #1 Points-McMahan Comm. Temp. Abd. (SO) 10-17-50 TD 1521' PB 1082' Tronton ls., top 1429' Acidized 14,000 gals. Waverly Pool.

MOULTRIE COUNTY

14N, 4E, Marrow Bono Twp.

32, SW SW NW. E. A. Obering #1 George Reuss. D&A 10-17-50 TD 3000' Silurian ls., top 2850' Spd. 9-29-50 WF.

PEORIA COUNTY

10N, 6E, Jubilee Twp.

34, 314' from N. line, 1523' from E. line, NW. Charles Notzko #1 Notzko. SD 335' Spd. 8-5-50 WF.

PERRY COUNTY

4S, 4W, Swanwick Twp.

5, SE SE SE. Perrine & Perrine #1 A. Thornton. Drlg. 2082' 10-31-50 Spd. 10-1-50 WF.

PIATT COUNTY

19N, 5E, Goose Creek Twp.

6, SE SW SE. McDowell & Murvin #1 Lawrence Saunders. D&A 10-17-50 TD 1382' Devonian ls., top 1263' Spd. 10-2-50 WF.

POPE COUNTY

13S, 5E, Washington Twp.

32, NE SE SE. L. F. Wilson #1 R. E. Okerson. Drlg. 550' 10-31-50 Spd. 8-11-50 WF.

PULASKI COUNTY

16S, 1W, Mounds Twp.

17, 335' from S. line, 466' from W. line, NE SE. Cacho Oil Co. #1 G. Mosos. LOC 10-31-50 WF.

RICHLAND COUNTY

2N, 9E, Dockor Twp.

17, NW SW NW. P. Fulk #1 W. Long. D&A (CDU) 10-31-50 Spd. 9-27-50 WN (Schnell Pool).

17, NE NW SE. P. Fulk #1 E. Mason. Drlg. 2346' 10-31-50 WN (Schnell Pool). Spd. 10-26-50.

2N, 10E, Madison Twp.

3, NW SW SE. Sandors & Fyo Drlg. Co. #1 C. Wells. Comp. 10-17-50 IP 8 BOP TD 3284' PB 3283' McClosky ls., top 3278' Spd. 9-10-50 Acidized 3750' DISCOVERY WELL OF CALHOUN CENTRAL POOL.

4, W/2 NW NW. J. W. Rudy #1 G. Zirklo. Comp. 10-31-50 IP 92 BOP TD 3194' Rosiclaro ls., top 3180' Spd. 10-6-50 Acidized 5000 gals. Calhoun Cons. Pool.

26, NW SW NE. D. Bainos et al #2 Bossotto. D&A 10-24-50 TD 3272' Ste. Genoviove ls., top 3211' Spd. 10-7-50 Parkersburg West Pool.

2N, 14W, Bonpas Twp.

30, NW NE SE. D. Bainos et al #1 E. Stevens. D&A 10-10-50 TD 3192' Ste. Genoviove ls., top 3133' Spd. 9-22-50 Parkersburg Cons. Pool.

3N, 9E, Noble Twp.

2, SW SW SW. P. Fulk #1 Ed Wilhite. D&A (CDU) 10-31-50 Spd. 6-24-50 Clay City-Noble Cons. Pool.

9, NE NW SE. McDowell& Murvin #1 C. Schnell. D&A 10-31-50 TD 3586' Salem ls., top 3473' Spd. 9-26-50 Clay City-Noble Cons. Pool.

10, SE SE NE. C. G. Davis #1 Allard. Comp. 10-17-50 IP 159 BOP TD 2968' Rosiclaro ls., top 2955' Spd. 9-30-50 Acidized 5000 gals. Clay City-Noble Cons. Pool.

10, NE SE NE. C. G. Davis et al #2 Allard. Comp. 10-31-50 IP 90 BOP TD 2965' Rosiclaro ls., top 2954' Spd. 10-6-50 Acidized 5000 gals. Clay City-Noble Cons. Pool.

10, 637' from S. line, 330' from E. line, Sec. Mammoth Prod. Corp. #1 R. Beavers. D&A 10-24-50 TD 3006' Ste. Genoviove ls., top 2937' Spd. 10-9-50 Clay City-Noble Cons. Pool.

11, 780' from S. line, 330' from W. line, SW SW. Miracle & Steber #3 Curry. Comp. 10-10-50 IP 265 BOP & F & 10 BW TD 2969' Rosiclaro ls., top 2950' Spd. 9-6-50 Acidized 2000 gals. Clay City-Noble Cons. Pool.

RICHLAND COUNTY (Continued)

3N, 10E, Olney Twp.

24, C SE SE. Calvert Drlg. Co. #2 C. L. Jordan. D&A 10-17-50 TD 3238' Sto. Genoviovo ls., top 3183' Spd. 9-27-50 Ritter Pool.

3N, 14W, Claremont Twp.

17, SW SW NW. George & Wrather #1 W. Malone. Tstg. 10-31-50 Spd. 10-13-50 WF.

22, NE NW SE. Skiles Oil Corp. #1 C. Hixon. D&A 10-24-50 TD 3194' Sto. Genoviovo ls., top 3126' Spd. 10-1-50 WN (Bonpas Pool).

23, SW NW SW. Skiles Oil Corp. #1 T. Heath. Drlg. 2842' 10-31-50 Spd. 10-20-50 WN (Bonpas Pool).

27, SE SE SW. Ill. Mid-Continent #1 L. S. Whirrell et al. D&A 10-17-50 TD 3231' Sto. Genoviovo ls., top 3089' Spd. 9-27-50 Bonpas Pool.

3N, 14W, Bonpas Twp.

33, NE NE SE. B. Roan #1 F. Provinos. D&A (CDU) 10-31-50 Spd. 10-9-50 Bonpas Pool.

34, NW SW SE. First Nat'l. Petrol. Trust #2 Bowers. D&A 10-17-50 TD 3200' Sto. Genoviovo ls., top 3091' Spd. 9-5-50 Respd. 9-27-50 Bonpas Pool.

34, NE NW SW. George & Wrather #1 L. J. Friedly. Comp. 10-24-50 TD 3157' PB 3135' IP 276 BOF. Rosiclaro ss., top 3104' Spd. 10-3-50 Bonpas Pool.

34, SW NW NE. George & Wrather #3 Leathers. Comp. 10-10-50 IP 146 BOP & 15 BW TD 3187' PB 3151' Rosiclaro ss., top 3123' Spd. 9-13-50 Bonpas Pool.

34, NE SW NW. George & Wrather #1 Totten. Comp. 10-10-50 IP 480 BOF TD 3157' PB 3135' Rosiclaro ss., top 3107' Spd. 9-25-50 Bonpas Pool.

5N, 9E, Denver Twp.

27, SW SW NW. Davis & Johnson #1 A. Gharst. D&A 10-10-50 TD 3182' Sto. Genoviovo ls., top 3036' Spd. 9-19-50 WN (Wakefield Pool).

ST. CLAIR COUNTY

1N, 10W, Sugar Loaf Twp.

28, 320' from S. line, 880' from E. line, Sec. Loveridge & Stupp #37 Dyroff. Comp. 10-24-50 IP 75 BOP & 40 BW TD 485' Tronton ls., top 439' Spd. 7-15-50 Acidized 1000 gals. Dupo Pool.

28, 445' from N. line, 775' from E. line, NE SE. Loveridge & Stupp #38 Dyroff. Comp. 10-24-50 IP 64 BOP & 30 BW TD 489' Tronton ls., top 442' Spd. 8-5-50 Shot 110 qts. Acidized 1000 gals. Dupo Pool.

3S, 6W, Marissa Twp.

29, NE SW NW. C. W. Young #4 L. Hotz & Hrs. D&A 10-24-50 TD 540' Cypress ss., top 520' Spd. 10-3-50 WF.

SALINE COUNTY

7S, 6E, Long Branch Twp.

20, SE NE NE. T. E. Gray #1 Ellis. D&A 10-17-50 TD 2450' Tar Springs ss., top 2417' Spd. 7-10-50 Long Branch Pool.

SALINE COUNTY (Continued)

7S, 6E, Long Branch Twp.

21, NW SE NE. S. C. Taylor #1 Williams. D&A 10-17-50 TD 2142' Degonia ss., top 2079' Spd. 10-5-50 WN (Long Branch Pool).

7S, 7E, Rector Twp.

24, SE NW SE. Minerva Oil #1 Ledderboge Comm. D&A 10-10-50 TD 3158' Ste. Genevieve ls., top 3004' Spd. 9-20-50 Roland West Pool.

36, SW NE SE. Skiles Oil Corp. #E-1 Bramlett. CO 10-31-50 Spd. 10-13-50 WF.

SCHUYLER COUNTY

3N, 2W, Littleton Twp.

13, NW NE NE. John Roan #1 Miller. D&A (CDU) 10-31-50 Spd. 10-9-50 WF.

TAZEWELL COUNTY

26N, 3W, Washington Twp.

5, 6' from S. line, 356' from E. line, SE. J. Dietrich & S. Bauman #1 T. O. Short SD 640' 10-31-50 Spd. 5-24-49 WF.

VERMILION COUNTY

19N, 13W, Vance Twp.

33, 988' from N. line, 546' from E. line, NE. Stamer & Horn & Faulkner Pet. Co. #1 Catlett Estate. SD 10-31-50 Spd. 8-10-50 WF.

21N, 11W, South Ross Twp.

8, E/2 NW SE. LaVerne H. Leyh #2 David Allison. Drlg. 890' 10-31-50 Spd. 9-30-50 WF.

WABASH COUNTY

1N, 12W, Friendsville Twp.

6, NE NE SE. Gopher Drlg. Co. #1 L. Armstrong. D&A 10-24-50 TD 2485' Ste. Genevieve ls., top 2378' Spd. 10-4-50 Allendale Pool.

1N, 12W, Wabash Twp.

8, NW NE NE. R. A. Harris #1 O. C. Mullinax. D&A 10-17-50 TD 2370' Ste. Genevieve ls., top 2316' Spd. 9-25-50 Allendale Pool.

11, 330' from S. line, 380' from W. line, SE SW. D. L. Dieterle #2 C. A. Schafer. D&A (SO) 10-31-50 TD 1644' Tar Springs ss., top 1630' Spd. 10-5-50 Shot 20 qts. Allendale Pool.

15, 302' from N. line, 305' from W. line, SE SE. P. F. Mattaliano #1 H. Robinson. D&A 10-10-50 TD 2010' Barlow ls., top 1949' Spd. 8-16-50 Allendale Pool.

15, 360' from S. line, 30' from E. line, SW SE. P. F. Mattaliano #2 E. White et al. Comp. 10-31-50 IP 28 BOP & 2 BW TD 1460' Biehl ss., top 1447' Spd. 9-6-50 Shot 10 qts. Allendale Pool.

1N, 12W, Friendsville Twp.

17, SW SE SW. F. L. Beard & Wm. B. Fryberger #1 R. Alcorn. D&A 10-24-50 TD 2385' Ste. Genevieve ls., top 2316' Spd. 10-11-50 Allendale Pool.

19, SE SE NE. C. H. Harrison & Smith #1 J. F. Schmidt. D&A 10-10-50 TD 2405' Ste. Genevieve ls., top 2318' Spd. 7-28-50 Allendale Pool.

WABASH COUNTY (Continued)

1N, 12W, Friendsville Twp.

30, SW NE SE. Ryan & Sharp #1 H. Steckler. D&A 10-17-50 TD 2419' Ste. Genevieve ls., top 2314' Spd. 10-2-50 Allendale Pool.

1N, 13W, Lancaster Twp.

9, SE SW SE. Ryan Oil #1 M. Hershey et al. D&A (CDU) 10-31-50 Spd. 10-13-50 WN (Lancaster Pool).

2N, 13W, Friendsville Twp.

36, SE NE NE. Calvert Drlg. Co. #1 E. Abell. D&A 10-17-50 TD 2595' Ste. Genevieve ls., top 2510' Spd. 10-4-50 WN (Lancaster East Pool.

36, SE NE NW. Gopher Drlg. Co. #2 T. Case. RURT 10-31-50 WN (Lancaster Pool).

2N, 12W, Wabash Twp.

36, NE NE SE. J. S. Young, Jr. #4-A F. Sparks. D&A 10-24-50 IP 2171' Ste. Genevieve ls., top 2090' Spd. 9-28-50 Shot 8 qts. marbles. Allendale Pool.

1S, 12W, Mt. Carmel Twp.

9, 70' from S. line, 230' from W. line, NE SW. Superior #11 E. A. Veihman. D&A 10-24-50 TD 1536' Biehl ss., top 1525' Spd. 10-11-50 Mt. Carmel Pool.

1S, 13W, Mt. Carmel Twp.

3, SE NE SW. Collins Bros. #1 Treece Bros. Comp. 10-24-50 IP 92 BOP TD 1812' Palestine ss., top 1809' Spd. 10-8-50 Maud Cons. Pool.

10, NW NW NE. Lohman & Johnson #1 R. Annis. Comp. 10-24-50 IP 49 BOP & 1 BW TD 1836' Biehl & Palestine ss. Spd. 9-8-50 Shot 20 qts. Maud Cons. Pool.

2S, 13W, Coffee Twp.

4, 2230' from N. line, 990' from W. line, SW NW. National Drlg. #7 A. Bump. Comp. 10-31-50 IP 70 BOP TD 2555' Cypress & Bethel ss. Spd. 9-18-50 Shot 40 qts. Maud North Cons. Pool.

4, 2890' from N. line, 990' from W. line, NW. National Drlg. Co. #8 A. Bump. Comp. 10-31-50 IP 90 BOP TD 2560' Bethel ss., top 2548' Spd. 10-1-50 Shot 40 qts. Maud North Cons. Pool.

5, NW SE SE. National Drlg. #1 G. Parmenter. Comp. 10-24-50 IP 75 BOP & 5 BW TD 2418' Cypress ss., top 2407' Spd. 9-11-50 Shot 20 qts. Maud North Cons. Pool.

3S, 14W, Compton Twp.

22, 80' from S. line, 400' from E. line, NW NE. Luboil #61-X Helm "A". Comp. 10-24-50 IP 25 BOP TD 2682' Cypress & Bethel ss. Spd. 9-17-50 Shot 40 qts. New Harmony-Keensburg Cons. Pool.

WAYNE COUNTY

1N, 5E, Orchard Twp.

15, SE SE SE. Nat'l. Assoc. Pet. #1 Richardson "C". D&A (SO) 10-10-50 TD 3068' St. Louis ls., top 3049' Spd. 9-27-50 Johnsonville West Pool.

19, NE NE NW. Nat'l. Assoc. Pet. #1 R. Henson et al. Drlg. 1500' 10-31-50 Spd. 10-25-50 WN (Zenith South Pool).

WAYNE COUNTY (Continued)

1N, 6E, Indian Prairie Twp.

9, SE SW SW. Arvin Drlg. et al #1 D. Bratton. D&A 10-17-50 TD 3314' Ste. Genevieve ls., top 3210' Spd. 9-19-50 Respd. 10-1-50 WN (Johnsonville North Pool).

1N, 8E, Elm River Twp.

23, NE SE SE. Ill. Mid-Continent #1 J. Best. D&A 10-31-50 TD 3220' Ste. Genevieve ls., top 3064' Spd. 10-18-50 Clay City-Noble Cons. Pool.

1N, 9E, Mt. Erie Twp.

5, SW SE NE. Miami Oper. Co. #1 L. E. Trimmer. D&A 10-17-50 TD 3218' Ste. Genevieve ls., top 3174' Spd. 9-30-50 WN (Mt. Erie North Pool).

2N, 6E, Keith Twp.

21, NE NE SW. Rinehart & Fruehauf #1 D. McGrew. LOC 10-31-50 WF.

30, NW SE SW. S. L. Dedman & Aurora #1 C. D. Smith. D&A 10-31-50 TD 3157' Ste. Genevieve ls., top 3010' Spd. 10-22-50 WN (Zenith Pool).

1S, 6E, Berry Twp.

25, NW SW NW. A. Sturm & Sons #1 A. Gaston. D&A 10-24-50 TD 3261' Ste. Genevieve ls., top 3164' Spd. 10-9-50 Clay City-Noble Cons. Pool.

25, SE NW NW. A. Sturm & Son #1 Gaston Hrs. Comp. 10-10-50 IP 119 BOP TD 3121' PB 3118' Aux Vases ss., top 3095' Spd. 8-29-50 Shot 40 qts. EXTENSION TO CLAY CITY-NOBLE CONSOL. POOL.

1S, 7E, Lamard Twp.

3, 330' from N. line, 1509' from E. line, Frl. SW. A. J. Slagter, Jr. #1 Mullinex Comp. 10-31-50 IP 43 BOP & 100 BW TD 3200' McClosky ls., top 3175' Spd. 8-22-50 Acidized 5000 gals. Clay City-Noble Cons. Pool.

11, SW SW NE. Tuley & Carter #1 C. F. Atkinson. D&A 10-24-50 TD 3250' Ste. Genevieve ls., top 3156' Spd. 10-10-50 Clay City-Noble Cons. Pool.

1S, 8E, Jasper Twp.

10, SE SW SE. P. Fulk #1 H. Burgess. D&A 10-17-50 TD 3195' Ste. Genevieve ls., top 3119' Spd. 10-6-50 Clay City-Noble Cons. Pool.

10, SE SE SE. R. Halbert et al #3 B. F. Ellis. Comp. 10-31-50 IP 22 BOP TD 3197' Rosiclare & McClosky ls. Spd. 9-30-50 Acidized 4000 gals. Clay City-Noble Cons. Pool.

14, NW NW NW. R. Halbert #3 S. J. Wilson. D&A 10-31-50 TD 3209' Ste. Genevieve ls., top 3136' Spd. 10-13-50 Clay City-Noble Cons. Pool.

15, NW NE NE. R. Halbert #1 B. T. Ellis. Comp. 10-24-50 IP 210 BOP & 24 BW. TD 3201' PB 3185' McClosky ls., top 3176' Spd. 9-19-50 Clay City-Noble Cons. Pool.

27, NW SW NW. Nation Oil & Aurora #1 A. J. Robertson. Comp. 10-17-50 IP 34 BOP TD 3133' Aux Vases ss., top 3108' Spd. 9-12-50 Shot 190 qts. Clay City-Noble Cons. Pool.

WAYNE COUNTY (Continued)

1S, 9E, Massilon Twp.

34, NW NE NW. Collins Bros. #1 E. J. Snidle. Comp. 10-10-50 IP 100 BOF TD 3316' McClosky ls., top 3300' Spd. 12-8-49 Half Moon Pool.

2S, 7E, Big Mound Twp.

6, 1746' from S. line, 330' from W. line, SW. D. Hopkins #1 S. Redd. RUST 10-31-50 Spd. 9-27-50 WN (Clay City-Noble Cons. Pool).

2S, 8E, Grover Twp.

9, NE SW NE. Robinson & Puckett #8 Johnson. D&A 10-24-50 TD 3312' Ste. Genevieve ls., top 3224' Spd. 10-11-50 Fairfield Pool.

18, SW SE SE. Nation Oil #7 Curry. Comp. 10-17-50 IP 22BOP & 94 BW TD 2966' Cypress ss., top 2940' Spd. 9-22-50 Fairfield Pool.

2S, 8E, Barnhill Twp.

19, SW NE NE. Nation Oil #3 Puckett. D&A (SO) 10-10-50 TD 3405' Ste. Genevieve ls., top 3276' Spd. 9-28-50 Fairfield Pool.

2S, 9E, Leech Twp.

13, SW SW SW. Davis & Johnson #1 O. B. Winters. D&A (SO) 10-17-50 TD 3399' Ste. Genevieve ls., top 3295' Spd. 9-28-50 WN (Ellery West Pool).

21, SE NE SW. Skiles Oil Corp. #1 L. Harl. POP 10-31-50 Spd. 10-3-50 WN (Goldengate Cons. Pool).

21, SE NW SE. Skiles Oil Corp. #1 B. Wood. Drlg. 1650' 10-31-50 Spd. 10-24-50 WN (Goldengate Cons. Pool).

27, SW NE NE. Aurora - N. V. Duncan et al #1 Kimbrell. Comp. 10-31-50 IP 115 BOP TD 3387' PB 3343' Lower Ohara ls., top 3297' Spd. 9-26-50 Acidized 5000 gals. Ellery West Pool.

22, SE NW SE. W. Duncan #1 Knodell-Fisher Comm. D&A 10-24-50 TD 3420' Ste. Genevieve ls., top 3316' Spd. 10-9-50 Ellery West Pool.

22, SE SE SE. Goodman Oil Co. #1 L. P. Harris. Comp. 10-24-50 IP 250 BOP TD 3353' Lower Ohara ls., top 3305' Spd. 9-13-50 Acidized 5000 gals. Ellery West Pool.

22, NE NE SE. Skiles Oil Corp. #1 F. C. Scott "B". Comp. 10-17-50 IP 186 BOP TD 3319' PB 3310' Lower Ohara ls., top 3270' Spd. 9-20-50 Acidized 6000 gals. Ellery West Pool.

23, SW NW SW. Skiles Oil Corp. #2 J. H. Etheridge. Comp. 10-10-50 IP 186 BOP TD 3337' PB 3312' Lower Ohara ls., top 3298' Spd. 9-10-50 Acidized 4000 gals. Ellery West Pool.

23, SW NE SW. Skiles Oil Corp. #1 C. E. Winters. D&A 10-17-50 TD 3355' Ste. Genevieve ls., top 3253' Spd. 9-29-50 Ellery West Pool.

23, SE NE NW. Tuley & Carter #1 A. Jones. D&A 10-10-50 TD 3378' Ste. Genevieve ls., top 3259' Spd. 9-26-50 Ellery West Pool.

27, NE NE NE. Aurora & N. V. Duncan #1 F. E. Scott. Comp. 10-17-50 IP 350 BOP TD 3337' PB 3325' Lower Ohara & Rosiclare ls. Spd. 8-29-50 Acidized 9000 gals. EXTENSION TO ELLERY WEST POOL.

WHITE COUNTY

3S, 9E, Burnt Prairie Twp.

34, SE NE SW. Sohio Pet. #1 Brown Comm. Comp. 10-17-50 IP 668 BOP TD 3455' Rosiclare & McClosky ls. Spd. 9-24-50 Acidized 4500 gals. Goldengate Cons. Pool.

35, NW NW SW. E. A. Obering #1 Heil. Comp. 10-31-50 IP 48 BOP TD 3445' Rosiclare ls., top 3438' Spd. 9-16-50 Acidized 2000 gals. Goldengate Cons. Pool.

35, SW SW NW. E. A. Obering #1 Stephens-Pollard. Comp. 10-10-50 IP 20 BOP TD 3460' PB 3406' Rosiclare ls., top 3386' Spd. 9-6-50 Acidized 2500 gals. EXTENSION TO GOLDENGATE CONSOL. POOL.

3S, 10E, Gray Twp.

36, NW SW NE. J. Buchman #1 G. E. Stein. Comp. 10-17-50 IP 65 BOP TD 3163' PB 2939' Bethel ss., top 2919' Spd. 9-19-50 Shot 35 qts. Phillipstown Cons. Pool.

36, NW NW SE. J. B. Buchman #1 J. F. Stein. Comp. 10-10-50 IP 20 BOP TD 3158' PB 3105' Lower Ohara ls., top 3092' Spd. 9-5-50 Acidized 3500 gals. Phillipstown Cons. Pool.

36, SE NW SE. J. Buchman #2 J. F. Stein. D&A 10-24-50 TD 3208' Ste. Genevieve ls., top 3057' Spd. 10-4-50 Phillipstown Cons. Pool.

3S, 14W, Gray Twp.

19, SE SE NE. Calvert Drlg. Co. #1 J. Woodham. D&A 10-24-50 TD 2090' Palestine ss., top 2082' Spd. 10-12-50 Phillipstown Cons. Pool.

30, SE SE SE. N. V. Duncan #1 Metcalf. D&A 10-31-50 TD 1570' Pennsylvanian ss., top 1538' Spd. 10-20-50 Phillipstown Cons. Pool.

31, SW NE NE. British-American Oil #6 Metcalf "A". Comp. 10-17-50 IP 36 BOP & 4 BW TD 1550' Pennsylvanian ss., top 1515' Spd. 9-14-50 Shot 16 qts. Phillipstown Cons. Pool.

31, 440' from N. line, 200' from E. line, SW NE. British-American #4 Metcalf "B". Comp. 10-31-50 IP 2 BOP & 8 BW TD 1595' PB 1591' Pennsylvanian ss., top 1535' Spd. 9-25-50 Shot 40 qts. Phillipstown Cons. Pool.

4S, 10E, Phillips Twp.

19, C NE NW. Fox & Fox #1-C Williams. LOC 10-31-50 WN (Centerville East Pool).

4S, 14W, Phillips Twp.

5, SE NW NW. Yingling Oil & Mining #1 H. L. Hon et al. D&A 10-24-50 TD 2502' Tar Springs ss., top 2497' Spd. 10-14-50 Phillipstown Cons. Pool.

5S, 11E, Hawthorne Twp.

18, SW NE SW. Buckman-O'Neal-Ashland #1 F. E. Henning. Drlg. 3041' 10-31-50 Spd. 10-17-50 WN (Maunie North Pool).

5S, 14W, Hawthorne Twp.

8, NE SE NW. Superior #31 H. C. Ford et al. Comp. 10-24-50 IP 75 BOP TD 2877' Aux Vases ss., top 2852' Spd. 9-10-50 Shot 140 qts. New Harmony-Keensburg Cons. Pool.

WHITE COUNTY (Continued)

6S, 9E, Heralds Prairie Twp.

1, SW SE SE. Sinclair Oil & Gas & Ohio #4 H. Aldridge. Comp. 10-10-50 IP 14 BOP & 28 BW. TD 2287'. Waltersburg ss., top 2274' Spd. 9-6-50 Shot 20 qts. Storms Pool.

28, SE SE SE. C. E. Brehm #4 Newcomb-Frazer. Comp. 10-10-50 IP 25 BOP TD 2378' Waltersburg ss., top 2336' Spd. 8-15-50 Shot 40 qts. Herald Pool.

28, SE NW SE. Coy Oil #5 Austin. Comp. 10-31-50 IP 35 BOP TD 2362' PB 2351' Waltersburg ss., top 2331' Spd. 9-5-50 Herald Pool.

28, NW NE SE. Coy Oil #6 Austin. Comp. 10-24-50 IP 28 BOP TD 2298' Waltersburg ss., top 2270' Spd. 9-17-50 Shot 75 qts. Herald Pool.

33, NE NE NE. C. E. Brehm #2 Newcomb Trustee. D&A (SO) 10-10-50 TD 2390' Waltersburg ss., top 2336' Spd. 8-20-50 Shot 40 qts. Herald Pool.

33, NW SE NW. C. E. Brehm #2 Street-Austin. Comp. 10-17-50 IP 35 BOP TD 2408' Waltersburg ss., top 2388' Spd. 9-27-50 Shot 40 qts. Herald Pool.

33, SE SE NW. C. E. Brehm #4 Street-Austin. Comp. 10-10-50 IP 25 BOP TD 2426' Waltersburg ss., top 2398' Spd. 9-10-50 Shot 40 qts. Herald Pool.

33, SW NE NW. C. E. Brehm #4 Wooten. Comp. 10-24-50 IP 35 BOP TD 2393' Waltersburg ss., top 2367' Spd. 10-1-50 Shot 40 qts. Herald Pool.

6S, 10E, Emma Twp.

7, SW NE SW. J. H. Gilliam #1 A. Orman. D&A (CDU) 10-31-50 Spd. 10-1-50 Storms Pool.

6S, 11E, Emma Twp.

18, 330' from N. line, 600' from W. line, SW. Magnolia & C. E. Brehm #1 Cumbie-Nibling. Comp. 10-31-50 IP 14 BOP TD 2588' Cypress ss., top 2577' Spd. 10-6-50 Shot 20 qts. Maunie South Pool.

29, SW SE NW. V. Gallagher #1 Westergard. Spd. 10-22-50 WN (Maunie South Pool).

31, 840' from N. line, 330' from E. line, NE NE. V. R. Gallagher #1 Keck Hrs. D&A 10-24-50 TD 3014' Ste. Genevieve ls., top 2887' Spd. 10-11-50 WN (Maunie South Pool).

7S, 8E, Indian Creek Twp.

4, SE SE SW. Aurora et al #1 G. Bray. D&A 10-10-50 TD 3120' Ste. Genevieve ls. top 2948' Spd. 9-18-50 Roland Pool.

5, SE SW NE. C. E. Brehm #1 D. Delap Comm. Drlg. 1600' 10-31-50 Spd. 10-27-50 WN (Roland Pool).

12, NE SW NE. Fleming Drlg. Co. #1 Cummings. Comp. 10-10-50 IP 128 BOP & F. TD 2780' PB 2620' Cypress ss., top 2592' Spd. 8-2-50 Shot 50 qts. Roland Pool.

12, 380' from S. line, 330' from E. line, NW NE. Fleming Drlg. Co. #3-A Downen. Comp. 10-17-50 IP 65 BOP TD 2619' Cypress ss., top 2605' Spd. 9-7-50 Shot 30 qts. Roland Pool.

WHITE COUNTY (Continued)

7S, 8E, Indian Creek Twp.

17, 330' from N. line, 430' from E. line, NE SW NW. George & Wrather #1 W. Douglas. D&A 10-31-50 TD 3095'. Ste. Genevieve ls., top 3034' Spd. 10-4-50 Gossett Pool.

7S, 9E, Heralds Prairie Twp.

8, SW SE NE. Miami Oper. Co. #1 B. Lewis. D&A (CDU) 10-31-50 Spd. 10-19-50 Herald Pool.

8, NE NW SE. Miami Oper. Co. #1 J. A. Sutton. POP 10-31-50 Spd. 9-30-50. WN (Herald Pool).

10, SW NW NW. J. L. Crawford #1 G. Bayley. Comp. 10-24-50 IP 22BOP TD 2666' Cypress ss., top 2649' Spd. 9-20-50 Shot 40 qts. Herald Pool.

7S, 10E, Emma Twp.

15, NW SW SE. Ashland-Buckman et al #1 J. M. Harlom. LOC 10-31-50 WN (Concord East Cons. Pool).

OLD WELLS REWORKED

CLAY COUNTY

4N, 7E, Hoosier Twp.

30, SE NE SE. J. L. Black (Was Diamond Oil Co.) #1-A N. Walburn. D&A 10-10-50 TD 3121' WF. Formerly D& A.

5N, 7E, Bible Grove Twp.

25, SW NE SW. Don Baines (Was Arvin Drlg. Co.) #1 Ingraham State Bank. RUST 10-31-50 WN (Sailor Springs Cons. Pool). Formerly D&A.

EFFINGHAM COUNTY

6N, 7E, Lucas Twp.

32, NW SE SE. V. G. Duncan #1 F. Krueger. Comp. 10-10-50 IP 1 BOP & 7 BW TD 2886' PB 2860' McClosky ls., top 2834' Acidized 7500 gals. Sailor Springs Cons. Pool. Formerly D&A.

8N, 4E, Moccasin Twp.

7, NW NW NE. Claypool Drlg. Co. #1 J. W. Doty. POP 10-31-50 WN (Louden Pool). Formerly D&A.

HAMILTON COUNTY

3S, 5E, Dahlgren Twp.

25, SW NE SW. Superior #1 J. T. Cox. D&A 10-17-50 TD 3400'. WN (Dahlgron Pool). Formerly D&A.

RICHLAND COUNTY

3N, 9E, Noble Twp.

22, NW SW SW. H. Runyon #1 A. Shan. Drlg. 3413' 10-31-50 WN (Clay City-Noble Cons. Pool). Formerly D&A.

RICHLAND COUNTY (Continued)

4N, 9E, Denver Twp.

12, N/2 SE SW. McDowell & Murvin (Was J. L. Black) #2 R. F. Runyon. D&A 10-31-50 TD 3705' Keokuk ls., top 3648' Clay City-Noble Cons. Pool. Formerly D&A.

WAYNE COUNTY

1N, 6E, Indian Prairie Twp.

27, C S/2 SW SW. Shell #1 Turner Comm. Comp. 10-10-50 IP 12 BOP TD 3045' PB 2962' Aux Vases ss., top 2907'. Johnsonville Cons. Pool. Formerly a producer.

WINNEBAGO COUNTY

44N, 2E, Rockford Twp.

24, SW NW NW. Ivan A. Seele et al #1 Seele. SD 1045' 10-31-50 WF. Formerly a junked hole.

PRODUCING WELLS PLUGGED - SEPTEMBER 21 to OCTOBER 20, 1950*

Company	Farm and Well Number	Location	Total Depth in Feet	Date Plugged	Pool Name
		CLARK COUNTY			
Tide Water	S. E. Winters #2	354' NL, 110' WL, NE SW, 2-9N-14W	542	9-13-50	Johnson North
		CLAY COUNTY			
Diamond Oil Explor.	J.F. Colborn	#1 SE SE NW, 27-5N-7E	2993	9-14-50	Sailor Springs Cons.
		CRAWFORD COUNTY			
Nance & Anthony	Harley Ford #1	200' NL, 220' EL, NW NE, 1-5N-12W	965	9-14-50	Flat Rock
J.C. Downey	G.W. Freeland #7	210' NL, 210' EL, SW SE NE, 14-8N-14W	859	10-8-50	Bellair
Ohio Oil	A.N. Vinsel a/c 1 #8	200' NL, 700' EL, SE SW, 10-5N-12W	1022	8-30-50	Chapman
" "	Wash. Parker #21	660' NL, 180' EL, SW NE, 3-5N-12W	1087	9-14-50	"
" "	H. Parker #21	250' SL, 750' EL, SE NE, 15-5N-12W	1017	9-11-50	Parker
" "	A.N. Vinsel a/c 1 #6	1150' NL, 200' WL, SW, 15-5N-12W	1032	9-6-50	"
" "	J. M. Weger #25	550' NL, 200' EL, SE NE, 16-5N-12W	1001	9-1-50	"
M.L. Dorsey	Chas. C. Reynolds #4	240' SL, 200' EL, NE, 19-7N-12W	1023	9-8-50	Main
" " "	T. J. Kirk #1	220' SL, 220' EL, SE, 25-7N-13W	1255	9-11-50	"
" " "	" " " #8	200' SL, 520' EL, NE SE SE, 25-7N-13W	887	9-13-50	"
" " "	" " " #9	560' SL, 160' EL, NW SE SE, 25-7N-13W	1145	9-15-50	"
Mart Hollingsworth	Peter Dennis Hrs. #31	225' NL, 232' WL, SW NW, 29-7N-13W	1810	9-16-50	"
Weger, Shadden, Finik & Rich	Wilbert Hrs. #1	660' NL, 620' EL, SW, 13-8N-13W	995	9-1-50	"
Howard Weger	Wilbert Hrs. #5	220' SL, 220' EL, NE SW, 13-8N-13W	891	9-6-50	"
M.L. Dorsey	A. J. Holmes #3	600' SL, 200' EL, NE SW SE, 30-8N-12W	993	9-29-50	"
" " "	" " " #6	220' SL, 180' EL, SW SW SE, 30-8N-12W	978	9-27-50	"
Oblong Oil Co.	W. M. Allen #3	200' SL, 630' EL, SE SW, 12-7N-14W	965	9-19-50	"
M.L. Dorsey	A. J. Holmes #5	120' SL, 50' EL, NW SW SE, 30-8N-12W	981	9-30-50	"
" " "	" " " #2	220' SL, 200' EL, SW SE, 30-8N-12W	979	9-26-50	"

* Includes some wells plugged earlier but not previously reported.

PRODUCING WELLS PLUGGED - SEPTEMBER 21 to OCTOBER 20, 1950 (Continued)

Company	Farm and Well Number	Location	Total Depth in Feet	Date Plugged	Pool Name
		CUMBERLAND COUNTY			
Forest Oil	J.B. Gardner #29	200' NL, 230' WL, SW NE NW, 12-10N-10E	605	9-30-50	Siggins
" "	" " " #13	250' NL, 160' WL, SW NE NW, 12-10N-10E	427	9-29-50	"
" "	" " " #10	50' SL, 200' WL, NE NW, 12-10N-10E	453	10-2-50	"
" "	" " " #9	250' SL, 200' WL, NW SE NW, 12-10N-10E	440	10-4-50	"
		EDWARDS COUNTY			
Tuley & Carter	T.D. Hanstrom #1	SW SE NW, 8-1N-14W	1412	9-19-50	Parkersburg S.
Superior	Hodge #2	3360' SL, 2163' WL, SW, 18-2S-11E	3184	10-3-50	Albion Cons.
		FRANKLIN COUNTY			
Ross Bartmes	James Fowler #1	104' NL, 104' WL, NE SW, 9-7S-4E	3055	9-23-50	Thompsonville North
		GALLATIN COUNTY			
Gulf Ref.	Max Wilson #1	SE SW SW, 13-8S-9E	2155	9-28-50	Inman W. Con.
Herndon Drlg.	Egypt #2	150' NL, 150' EL, NW SE, 16-8S-10E	2076	9-24-50	Inman E. Cons.
		HAMILTON COUNTY			
Chris Pearson	Union Central Consolidated #1	330' SL, 165' EL, SW SW, 31-5S-7E	3026	10-9-50	Dale-Hoodville Cons.
		JASPER COUNTY			
Lamb, Boyd & Brown	Fehrenbacher #2	NW SE NW, 3-5N-9E	3083	9-28-50	Bogota South
		JEFFERSON COUNTY			
Nash Redwine	Cameron #2	SE SE SW, 9-1S-2E	1953	9-22-50	Dix
E.A. Obering	Morgan #1	350' NL, 360' EL, SE SW, 25-2S-1E	2009	9-26-50	Woodlawn
Gulf Ref.	Robt. C. Eubank #5	259' NL, 300' EL, SW SW, 35-2S-1E	1993	9-23-50	"
" "	" " " #7	259' NL, 330' WL, SW SW, 35-2S-1E	1977	9-24-50	"
		LAWRENCE COUNTY			
Ohio Oil	Mary A. Wood a/c 1, #23	840' SL, 200' WL, SW NW, 20-4N-12W	922	9-25-50	Lawrence
" "	" " " " ", #4	180' NL, 200' WL, SW NW, 20-4N-12W	1412	9-15-50	"
Henry Loeb, et al	H.A. Hardacre #8	NE NW NE, 7-4N-12W	1718	9-23-50	"
Ohio Oil	John Swail #18	200' SL, 1125' EL, NW, 21-3N-12W	1360	8-30-50	"

PRODUCING WELLS PLUGGED - SEPTEMBER 21 to OCTOBER 20, 1950 (Continued)

Company	Farm and Well Number	Location	Total Depth in Feet	Date Plugged	Pool Name
		MCDONOUGH COUNTY			
Ohio Oil	J. Jarvis #6	300' SL, 650' EL, NE SW, 16-4N-4W	482	9-23-50	Colmar-Plymouth
" "	E.H. Hendricks #5	150' NL, 200' WL, NE NE, 16-4N-4W	449	9-20-50	" "
" "	J. Jarvis #4	250' SL, 200' EL, NE NW, 16-4N-4W	483	9-23-50	" "
" "	" " #2	200' SL, 150' WL, NE SW, 16-4N-4W	448	9-20-50	" "
		RICHLAND COUNTY			
Pure	Harry Pipher #3	NE NE NW, 25-3N-8E	2995	9-25-50	Clay City-Noble Cons.
"	Albert Grubb-A #1	W/2 SW SE, 36-3N-8E	3025	8-16-50	" "
"	L. A. Wasson #3	NW SW SE, 27-4N-9E	2990	9-28-50	" "
Calvert & Willis	Henry Schneider #1	NW NW NW, 4-4N-14W	3017	9-24-50	Stringtown E.
		WABASH COUNTY			
R. A. Harris	Timberlake #1	932' NL, 169' EL, NW, 14-2S-13W	1970	9-20-50	Rochester
F. W. Olin	Big Four Rightaway #1	1165' NL, 1025' EL, SW, 9-2S-13W	2455	9-20-50	New Harmony-Keensburg Con.
" "	" " " #3	825' NL, 740' EL, SW, 9-2S-13W	2449	9-20-50	" "
" "	" " " #5	450' NL, 360' EL, SW, 9-2S-13W	2450	9-20-50	" "
		WAYNE COUNTY			
Ross Bartmes	Brock #1	469' SL, 737' EL, SW SW, 11-1S-7E	3148	9-30-50	Clay City-Noble Cons.
Joe Bender (Ashland)	Brummett Hrs. #1	NW NW SE, 28-2N-8E	3057	9-22-50	" "
Magnolia Pet.	Jesse L. Burgess #1	NW SE SW, 9-1N-5E	2988	9-20-50	Zenith South
		WHITE COUNTY			
First Nat'l. Pet. Trust	O. Bump #7	SE NW NW, 33-3S-14W	2956	9-22-50	New Harmony-Keensburg Con.
" "	" " " #8	SW NW NW, 33-3S-14W	2970	9-19-50	" "
Delta Drlg.	Boultinghouse #5	NE SW NW, 16-4S-14W	2856	10-3-50	" "
Superior	Thos. J. Dunn #1	NW NW NE, 29-5S-8E	3497	9-25-50	Enfield
Joe Bowers	North Storms #3	E/2 SE NE, 22-6S-9E	2255	9-24-50	Storms
McCall & Cline Drlg.	Weil #1	154' EL, 45' SL, NE, 29-6S-10E	3051	9-21-50	Concord
Gulf Ref.	Louis Pritchard #1	SE SE SE, 7-4S-11E	3075	9-29-50	Phillipstown Cons.

DRY HOLES PLUGGED - SEPTEMBER 21 to OCTOBER 20, 1950*

Company	Farm and Well Number	Location	Total Depth in Feet	Date Plugged	Wildcat or Pool Name
		BOND COUNTY			
P. D. Lynch	Vohlken #1	330' NL, 1717' WL, SW SW, 31-4N-2W	1175	9-30-50	Beaver Creek
		CLARK COUNTY			
Grant Gallatin	Applegate #2	SW NW NE, 35-9N-14W	725	9-27-50	Johnson South
Davis Lambert	Stratton #1	NW NE NE, 10-11N-14W	465	9-12-50	Westfield
" "	Lowery #2	NW NE NW, 36-12N-14W	493	9-20-50	Westfield E.
Comer W. Benson	N. Mosley #1	SE NW SE, 34-3N-8E	3017	9-23-50	Clay City-Noble Cons.
George & Wrather	J. O. Webb #2	NW SW NW, 11-4N-5E	2636	9-29-50	Iola South
E. M. Self	Krutsinger #1	SE SE SE, 34-4N-5E	2682	9-27-50	Oskaloosa
J.L. Black Oil	Quinn #1	360' SL, 330' EL, NW SE, 21-4N-7E	3038	9-22-50	Wildcat
Herman Graham Drlg.	Sanders #1	NE SW NE, 10-4N-5E	2635	9-27-50	"
John W. Rudy	Thomas Patrick #1	NW SE NW, 36-5N-5E	2600	9-30-50	"
Ivan White	Lewis #1	300' NL, 330' WL, NE NW, 35-5N-5E	2632	10-7-50	"
W.C. McBride	Harry Johnson #1	NW SE NW, 8-4N-5E	2742	10-6-50	"
Indiana Farm Bur.	R.V. Smith #1	NE NE SE, 15-4N-5E	2741	10-7-50	"
J. L. Black	Walburn #1	SE NE SE, 30-4N-7E	3117	10-8-50	"
		CLINTON COUNTY			
John M. Zanetis	Walter Brinkman #1	NE NW SE, 26-1N-3W	2690	9-25-50	Wildcat
A.L. Schiermann	Krebs #1	972' NL, 1845' WL, NW, 18-2N-2W	1318	10-3-50	"
E.J. Goldschmidt	Kruep #5	SE SW SE, 8-3N-2W	1204	9-24-50	Keyesport
L.K. Boyd	Fred J. Hempen #1	NE SE NW, 3-2N-3W	1182	10-12-50	Carlyle
Graham Powell	August Vonder Harr #1	NE NE SW, 14-3N-3W	1176	9-24-50	Carlyle N.
		CRAWFORD COUNTY			
Basal W. Johnson	Geo. Kamplain #1	W/2 NW NW, 2-5N-12W	1630	9-20-50	Flat Rock
Van Tarble	Atlaska Goodwin #1	NW SE NE, 12-8N-14W	985	9-25-50	Bellair
B. L. Hunt	Evans #1	NW NE NW, 24-8N-13W	935	9-15-50	Main
		CUMBERLAND COUNTY			
Chas. M. Hickman	Gardner #1	NE SW NW, 36-11N-10E	720	9-22-50	Siggins
		EDGAR COUNTY			
Ward W. Dayton	Byron Curtis #1	SW NE NE, 1-12N-12W	1390	9-12-50	Wildcat
Brown & Brinkley	J. Stickler #1	NW SE NE, 27-13N-12W	1256	9-13-50	"
M.L. Livengood (Faulkner)	Robert Stoneburner #2	NE NW NE, 3-13N-13W	2996	8-25-50	Dudley
		EDWARDS COUNTY			
Robinson-Puckett	J.F. Bunting #2	709' SL, 1145' WL, SW SE, 20-1S-14W	3096	10-8-50	Bone Gap S.

* Includes some wells plugged earlier but not previously reported.

DRY HOLES PLUGGED - SEPTEMBER 21 to OCTOBER 20, 1950 (Continued)

Company	Farm and Well Number	Location	Total Depth in Feet	Date Plugged	Wildcat or Pool Name
		EFFINGHAM COUNTY			
Shulman Bros.	Richars #1	NW SW NW, 29-6N-7E	2830	9-30-50	Wildcat
Kull Oil Co.	J. G. Clow #1	SW NE NW, 31-9N-4E	1690	9-28-50	Louden
Jones-Simpson Drlg.	Phillips #2	330' WL, 1202' NL, NE NW, 19-8N-4E	1516	7-8-50	"
		FAYETTE COUNTY			
R. H. Troop	Lowell Hinton #2	NE NE SE, 32-7N-3E	1790	9-22-50	Wildcat
Smith Oil Assoc.	T.C. Clow #5	NW SW SW, 36-8N-3E	1607	10-3-50	Louden
Roy J. Heathcock	Judson "B" #2	SWNW SW, 25-8N-3E	1621	10-8-50	"
		GALLATIN COUNTY			
G.L. Reasor	M.E. Wiederhold #1	SW SE SE, 26-9S-9E	2700	10-3-50	Wildcat
G. L. Reasor	G. Smyth #1	SW SW SE, 27-9S-9E	2717	10-6-50	"
Indiana Farm Bur.	Claude Sanders #2	NW NE SE, 33-7S-9E	2672	9-27-50	Cottonwood
Coy Oil Co.	Drone #2	NW NE NE, 27-8S-9E	2538	9-25-50	Inman W. Cons.
Baron Kidd & A.W. Cherry		510' NL, 330' WL,			
" Union Central Life Ins. Co.	#1	NW SW, 6-8S-10E	2961	9-27-50	Inman W. Cons.
		HAMILTON COUNTY			
Floyd & Henson	Leach-Young #1	NW NW SW, 26-3S-7E	3530	9-23-50	Wildcat
Superior	J.T. Cox et al #1	SW NE SW, 25-3S-5E	3400	10-8-50	"
LaGrange Pet.	Howard et al #1-A	690' NL, 990' WL, SE SE, 17-7S-6E	3187	10-2-50	Long Branch
Texas Co.	A. S. Gaines #1	SW SE NW, 3-7S-6E	3375	10-4-50	Walpole
Calvert Drlg.	Fred Becker #1	SE NW SW, 12-4S-7E	3472	10-2-50	Bungay Cons.
Clarence Brehm	Mable Donham #1	NW NE NE, 21-4S-7E	3488	10-9-50	Blairsville
Stewart Oil Co.	Mangus #2	NW NW SE, 8-6S-6E	3265	9-14-50	Rural Hill
		JASPER COUNTY			
Jack Yetman	Otto F. Smith #1	SE SE SE, 10-5N-8E	3125	10-7-50	Wildcat
Herndon Drlg.	Bierman #1	NE NE SW, 4-7N-8E	2911	10-4-50	"
Lamb, Boyd, Brown	Cunningham #1	SE NE SE, 33-6N-9E	3106	9-29-50	Bogota South
		JEFFERSON COUNTY			
Skiles Oil	Virgil T. Baily #1	SW SW SE, 18-4S-4E	3216	9-27-50	Wildcat
C. Pearson	Rolia Tate #1	NW NW NE, 10-1S-2E	2162	9-19-50	Dix
		LAWRENCE COUNTY			
T. M. Bane	Florence G. Watts et al #1	SE SE NE, 6-2N-13W	3015	9-21-50	Wildcat
George & Wrather	M.E. Dennison #1	1135' NL, 330' EL, NE, 5-2N-12W	2337	9-24-50	"
Texas Co.	E.R. Ackman #1	168' SL, 617' EL, SE NW, 20-3N-11W	1976	10-2-50	Lawrence
Howard Walton	Fred Shuppert #1	872' SL, 787' WL, SW SE, 12-3N-12W	1660	9-24-50	"

DRY HOLES PLUGGED - SEPTEMBER 21 to OCTOBER 20, 1950 (Continued)

Company	Farm and Well Number	Location	Total Depth in Feet	Date Plugged	Wildcat or Pool Name
		MADISON COUNTY			
Joseph Kesl, Jr.	Chas. H. Wolff #4	50' SL, 700' EL, NW SW, 32-6N-6W	772	7-1-50	Wildcat
O.R. Shull	Ernst #1	534' SL, 403' EL, SW NE, 31-6N-5W	800	9-27-50	"
Marvin Affeld	Louise Sievers #1	NW SW NE, 20-6N-6W	580	10-4-50	Livingston
Joseph Kesl, Jr.	F. & G. Englke #2	970' SL, 525' WL, NW NW, 29-6N-6W	740	10-2-50	"
M. Mazzerino	Eilert #2	SW SW SE, 17-6N-6W	752	9-28-50	"
Joe Kesl, Jr.	Otto Anshatz & Fred Schlechte #2	990' NL, 340' WL, NW SW, 29-6N-6W	775	10-11-50	"
George Zicos	John A. Repovsch #2	NE NE SW, 28-6N-6W	570	5-29-50	Livingston S.
" "	" " " et al #3	665' NL, 330' EL, NE SW, 28-6N-6W	628	7-8-50	" "
		MONTGOMERY COUNTY			
L.L. Benoist	Jarvis Wilson #1	SW SE NE, 11-7N-4W	887	9-20-50	Wildcat
		MORGAN COUNTY			
Gordon Whiteside	John Newman #1	330' NL, 400' WL, SE SW, 9-13N-8W	1096	10-9-50	Wavorly
		PERRY COUNTY			
Miami Oper. Co.	Duncan-Casner #1	NW NW SW, 13-4S-2W	1500	9-26-50	Wildcat
		PIATT COUNTY			
McDowell & Murvin	Lawrence Saunders #1	SE SW SE, 6-19N-5E	1380	10-6-50	Wildcat
		RICHLAND COUNTY			
Ill. Mid-Continent	W.E. Wilson #1	SW NW NW, 2-3N-9E	3587	9-23-50	Wildcat
Davis & Johnson	A. Gharst #1	SW SW NW, 27-5N-9E	3182	10-3-50	"
Pure Oil	Harvey Klingensmith "A" #1	SW NW SW, 1-2N-8E	3110	9-20-50	Clay City-Noble Cons.
C. G. Davis	Marshall Wilson #1	NE NW NW, 14-3N-9E	3017	9-29-50	" "
John W. Rudy	W. W. Wilson #1	SE SE SW, 34-4N-9E	3616	9-22-50	" "
Don Baines	E.A. Stevens #1	NW NE SE, 30-2N-14W	3191	10-3-50	Parkersburg Con.
		SALINE COUNTY			
G.C. Schoonmaker	Otis A. Carter et al #1	SW NW NE, 32-7S-7E	3117	10-1-50	Wildcat
Minerva Oil	Ledderbage Comm. #1	SE NW SE, 24-7S-7E	3158	10-7-50	Roland West
		SHELBY COUNTY			
Coral H. Brooks	Glick #3	SW SE SE, 12-10N-2E	1763	9-27-50	Lakewood
		VERMILION COUNTY			
LaVerne H. Leyh	Turpin & Miller #1	375' NL, 670' WL, NW SE, 5-21N-11W	880	9-26-50	Wildcat
" " "	Davis Allison #1	C NW SE, 8-21N-11W	850	9-22-50	"

DRY HOLES PLUGGED - SEPTEMBER 21 to OCTOBER 20, 1950 (Continued)

Company	Farm and Well Number	Location	Total Depth in Feet	Date Plugged	Wildcat or Pool Name
		WABASH COUNTY			
N.R. Gallagher	Louis Fieber #1	330' NL, 915' EL, SW, 7-2S-13W	2900	8-3-50	Wildcat
Calvert Drlg.	Edward F. Abell #1	SE NE NE, 36-2N-13W	2595	10-9-50	"
R.A. Harris	O.C. Mullinax #1	NW NE NE, 8-1N-12W	2370	10-6-50	Allendale
Aurora Gasoline Co.	Byrl Jones #1	NE NE SE, 8-1N-13W	2521	9-24-50	Lancaster
Dale Hopkins	George Wirth "B" #2	NE SE SE, 7-1S-13W	2123	9-24-50	Maud N. Cons.
		WAYNE COUNTY			
A. Sturm & Son	C.M. Gaston #1	NE SW SW, 24-1S-6E	3275	9-24-50	Wildcat
Sam L. Dedman	John Brack #1	SW SW SW, 11-2S-6E	3400	10-1-50	"
Skilos Oil	Wood #1	NW NW NW, 26-2S-9E	3390	9-29-50	"
A.J. Slagter	John E. Overby #1	SE SE NE, 33-2S-5E	3319	10-2-50	"
Arvin Drlg.	Delbert Bratton #1	SE SW SW, 9-1N-6E	3163	10-1-50	"
Nation Oil	Puckett #3	SW NE NE, 19-2S-8E	3402	10-9-50	Fairfield
Harris & Woofter	C.B. Wheat #1	SW NE NW, 14-1S-8E	3245	9-22-50	Clay City-Noble Cons.
Nat'l. Assoc. Pet.	Harriet Burgess "B" #1	SE SW NW, 13-1N-5E	3121	9-23-50	Johnsonville W.
		WHITE COUNTY			
Edward T. Robinson	H. Pyle #1	NE SE SW, 3-6S-9E	3269	9-28-50	Wildcat
Coy Oil	Frederick Rosier et al #1	NW SW NW, 30-5S-11E	3046	6-30-50	Maunie North
Samuel S. Garfield	Ella B. Barnes #4-A	SW NE SE, 7-6S-11E	2605	9-23-50	Maunie South
Skiles Oil	Guy Ackerman #2	SE SW SE, 3-6S-10E	2986	9-30-50	Maunie West
Aurora Gasoline Co.	Grace Bray #1	SE SE SW, 4-7S-8E	3124	10-7-50	Roland
Ryan Oil	John S. Morrill et al #2	SW SW NW, 11-6S-9E	3186	9-21-50	Storms

PRODUCING WELL PLUGGED BACK FOR SALT WATER DISPOSAL

		WHITE COUNTY			
Miami Oper. Co.	Wm. Hubele #3	NE SE NE, 3-5S-9E	2610	9-19-50	Sumpter South

Alphabetical List of Oil and Gas Pools
October 31, 1950

Pool: County	Twp.	Range
Ab Lake: Gallatin	8S	10E
Aden Consol: Hamilton, Wayne	2-3S	7E
Aden North (c): Wayne	2-3S	7E
Aden S: Hamilton	3S	7E
Akin: Franklin	6S	4E
Akin West: Franklin	6S	4E
Albion Cons.: Edwards, White	1-3S	10,11E,14W
Albion E: Edwards	2S	14W
Albion North (c): Edwards	1S	11E
Allendale: Wabash, Lawrence	1-2N	11-13W
Allison-Weger: Crawford	5N	11-12W
Alma: Marion	4N	2E
Amity: Richland	4N	14W
Assumption: Christian	13N	1E
Assumption North: Christian	13N	1E
Ava-Campbell Hill (a): Jackson	7S	4W
Ayers (gas): Bond	6N	3W
Barnhill: Wayne	2-3S	8E
Barnhill East (c): Wayne	2S	9E
Bartelso: Clinton	1N	3W
Bartelso E: Clinton	1N	3W
Bartelso S: Clinton	1N	3W
Bartelso W: Clinton	1N	3W
Beaver Creek: Bond, Clinton	3-4N	2-3W
Beaver Creek North: Bond	4N	3W
Beaver Creek South: Clinton	3N	2-3W
Bellair: Crawford, Jasper	8N	14W
Belle Prairie: Hamilton	4S	6E
Belle Rive: Jefferson	3S	4E
Beman: Lawrence	3N	11W
Beman East: Lawrence	3N	10W
Bend: White	5S	14W
Bennington: Edwards, Wayne	1N	9-10E
Bennington S (a): Edwards	1N	10E
Benton: Franklin	6S	2-3E
Benton N: Franklin	5-6S	2E
Berryville Consol.: Wabash, Edwards	1-2N	14W
Bessie: Franklin	6S	3E
Bible Grove Consol. (c): Clay, Effingham	4-6N	6-7E
Bible Grove E (c): Clay	5N	7E
Bible Grove North: Effingham	6N	7E
Bible Grove S: Clay	5N	7E
Birds: Crawford, Lawrence	5N	10-11W
Blairsville: Hamilton	4S	7E
Bogota: Jasper	6N	9E
Bogota North (a): Jasper	6N	9E
Bogota S: Jasper	5N	9E
Bone Gap: Edwards	1S	10,11E,14W
Bone Gap South: Edwards	1S	14W
Bonpas: Richland	2-3N	14W
Bonpas West (c): Richland	2N	14W
Boos (c): Jasper	6N	10E
Boos East (c): Jasper	6N	10E
Boos N. (c): Jasper	6N	10E
Boulder: Clinton	2-3N	2W
Boyd: Jefferson	1S	1-2E
Boyleston Consol. (c): Wayne	1-2S	6-7E
Brown: Marion	1N	1E
Browns: Edwards, Wabash	1-2S	14W
Browns East: Wabash	2S	14W
Browns S: Edwards	2S	14W
Brownsville (c): White	5-6S	8-9E
Bungay Consol: Hamilton	4S	7E
Burnt Prairie (c): White	3S	9E
Burnt Prairie South: White	4S	9E
Calhoun Central: Richland	2N	10E
Calhoun Consol: Richland, Wayne	2-3N	9-10E
Calhoun E: Richland	2N	10E
Calhoun N: Richland	3N	10E
Calvin (c): White	3-4S	10,11E,14W
Calvin N (c): White	3-4S	11E,14W
Cantrell: Hamilton	7S	5E
Cantrell South: Hamilton	7S	5E
Carlinville: Macoupin	9N	7W
Carlinville N: Macoupin	10N	7W
Carlyle: Clinton	2N	3W
Carlyle North: Clinton	3N	3W
Carmi (a): White	5S	9E
Carmi N: White	5S	9E
Casey: Clark	10-11N	14W
Centerville: White	4S	9E
Centerville E: White	3-4S	9-10E
Centerville N (a): White	3S	10E
Centralia: Clinton, Marion	1-2N	1E-1W
Centralia W: Clinton	1N	1W
Chapman: Crawford	5-6N	12W
Cisne (c): Wayne	1N-1S	7E
Cisne N: Wayne	1N	7E
Clarksburg: Shelby	10N	4E
Clay City-Noble Cons.: Clay, Wayne, Richland, Jasper	1-7N, 1-2S	7-10E
Clay City North: Clay	3N	8E

Pool: County	Twp.	Range
Clay City W: Clay	2N	7E
Coil: Wayne	1S	5E
Coil W: Jefferson	1S	4E
Collinsville (a): Madison	3N	8W
Colmar-Plymouth: Hancock, McDonough	4N	4-5W
Concord: White	6S	10E
Concord Central: White	7S	10E
Concord East Consol.: White	6-7S	10E
Concord N: White	6S	10E
Concord S: White	7S	10E
Cooks Mills (a): Coles	13-14N	7E
Cooks Mills North (a): Coles	14N	7E
Cordes: Washington	3S	3W
Cottonwood: Gallatin	7S	9E
Covington (c): Wayne	1S	6-7E
Covington E (c): Wayne	1S	7E
Covington S: Wayne	2S	6E
Cowling (c): Edwards, Wabash	2-3S	14W
Craig: Perry	4S	4W
Cravat: Jefferson	1S	1E
Crossville: White	4S	10E
Dahlgren: Hamilton	3S	5E
Dale-Hoodville Cons.: Hamilton	5-6S	6-7E
Dead River (c): White	7S	11E
Divide: Jefferson	1S	3-4E
Divide East: Jefferson	1S	4E
Divide South: Jefferson	2S	3E
Divide W: Jefferson	1S	3E
Dix: Jefferson, Marion	1N-1W	2E
Dix S (a): Jefferson	1S	2E
Dubois: Washington	3S	1-2W
Dubois W: Washington	3S	2W
Dudley: Edgar	13-14N	13W
Dundas Consol. (c): Richland, Jasper	4-6N	9-10E
Dundas E: Richland, Jasper	4-5N	10E
Dupo: St. Clair	1S-1N	10W
Eberle: Effingham	6N	6E
Edinburg: Christian	14N	3W
Elbridge: Edgar	12-13N	11W
Eldorado: Saline	8S	7E
Elk Prairie (a): Jefferson	4S	2E
Elkville: Jackson	7S	1W
Ellery: Edwards, Wayne	2S	9-10E
Ellery N (b): Edwards	2S	10E
Ellery S: Edwards	2-3S	10E
Ellery W: Wayne	2S	9E
Elliottstown: Effingham	7N	7E
Enfield: White	5S	8E
Enterprise (c): Wayne	1-2N	8E
Enterprise West (c): Wayne	1-2N	7E
Epworth: White	5S	10E
Epworth East: White	5S	10E
Evers (a): Effingham	8N	7E
Evers South: Effingham	7N	7E
Ewing: Franklin	5S	3E
Exchange: Marion	1N	3E
Fairfield: Wayne	2S	8E
Fairfield East: Wayne	2S	8E
Fairman: Marion, Clinton	3N	1E-1W
Fitzgerrell: Jefferson	4S	1E
Flannigan: Hamilton	6S	5E
Flat Rock: Crawford	5-6N	11-12W
Flora: Clay	3N	6-7E
Flora South: Clay	2N	6E
Friendsville (c): Wabash	1N	13W
Friendsville Central: Wabash	1N	13W
Friendsville North: Wabash	1N	12-13W
Friendsville South (c): Wabash	1N-1S	13W
Frogtown (c): Clinton	2N	4W
Gallagher (c): Richland	2N	9E
Gays (a): Moultrie	12N	6E
Geff (c): Wayne	1S	7-8E
Geff W (c): Wayne	1S	7E
Gillespie-Benld (a) (gas): Macoupin	8N	6W
Gillespie-Wyen: Macoupin	8N	6W
Goldengate Consol.: Wayne, White	2-3S	9E
Goldengate N: Wayne	2S	9E
Goldengate West: Wayne	2S	9E
Gossett (a): White	7S	8E
Grandview: Edgar	12-13N	13W
Grayville (c): Edwards, White	3S	10,11E,14W
Grayville W (c): White, Edwards	3S	10E
Greenville (a) (gas): Bond	5N	3W
Griffin (c): Wabash	3S	14W
Half Moon: Wayne	1S	9E
Helena: Lawrence	2N	13W
Herald: White, Gallatin	6-7S	9E
Herald E: White, Gallatin	7S	9-10E
Herald North: White	6S	9E
Hidalgo (b): Jasper	8N	10E
Hidalgo North: Cumberland	9N	9E
Hill: Effingham	6N	6E
Hoffman: Clinton	1N	2W
Hoodville (c): Hamilton	5-6S	6E
Hoodville E (a): Hamilton	5S	7E
Hoosier (c): Clay	4N	7E
Hoosier North (c): Clay	5N	7E

Pool: County	Twp.	Range
Huey: Clinton	2N	2W
Hunt City: Jasper	7N	10E
Hunt City South: Jasper	7N	11E
Ina (a): Jefferson	4S	2E
Ina North (a): Jefferson	4S	3E
Inclose (b): Edgar, Clark	12N	13-14W
Ingraham (b): Clay	4N	8E
Ingraham West (c): Clay	5N	7E
Inman (c): Gallatin	8S	9-10E
Inman Central (c): Gallatin	7-8S	9-10E
Inman E. Consol.: Gallatin	7-8S	10E
Inman N. (c): Gallatin	8S	9E
Inman S (c): Gallatin	8S	9E
Inman W. Cons.: Gallatin	7-8S	9-10E
Iola Consol. (b): Clay, Effingham	5-6N	5E
Iola South: Clay	4N	5E
Iola West (a): Clay	5N	5E
Iron: White	6S	8E
Irvington: Washington	1S	1W
Iuka: Marion	2N	5E
Jacksonville (a) (gas): Morgan	15N	9W
Johnson N: Clark	9-10N	13-14W
Johnson S: Clark	9N	14W
Johnsonville Consol.: Wayne	1N-1S	6E
Johnsonville N: Wayne	1N	6E
Johnsonville S (b): Wayne	1S	6E
Johnsonville W (b): Wayne	1N	5-6E
Junction: Gallatin	9S	9E
Junction City: Marion	2N	1W
Junction North: Gallatin	8-9S	9E
Keensburg Consol. (c): Wabash	2S	13-14W
Keensburg E (a): Wabash	2S	13W
Keensburg S: Wabash	2-3S	13W
Keenville: Wayne	1S	5E
Kell (a): Jefferson	1S	3E
Kenner: Clay	3N	5-6E
Kenner North: Clay	3N	5-6E
Kenner South: Clay	2N	5E
Kenner West: Clay	3N	5E
Keyesport: Clinton	3N	2W
King: Jefferson	3-4S	3E
Kinmundy: Marion	4N	3E
Laclede (b): Fayette	5N	4E
Lakewood: Shelby	10N	2-3E
Lancaster: Wabash, Lawrence	1-2N	13W
Lancaster Central: Wabash	1N	13W
Lancaster E: Wabash	2N	13W
Lancaster N. (a): Lawrence	2N	13W
Lancaster S: Wabash	1N	13W
Lancaster W (c): Edwards, Wabash	1N	14W
Langewisch-Kuester (a): Marion	1N	1E
Lawrence: Lawrence, Crawford	2-5N	11-13W
Leech Consol. (c): Wayne, White	3S	9E
Lexington: Wabash	1S	14W
Lillyville: Cumberland, Effingham	8-9N	6-7E
Litchfield (b): Montgomery	8-9N	5W
Livingston: Madison	6N	6W
Livingston South: Madison	6N	6W
Long Branch: Saline, Hamilton	7S	8E
Louden: Fayette, Effingham	6-9N	2-4E
McKinley: Washington	3S	4W
Main: Crawford	5-8N	12-14W
Maplegrove: Edwards	1N	10E
Maplegrove E (b): Edwards	1N	10,11E,14W
Maplegrove S: Edwards	1N	10E
Marcoe (a): Jefferson	3S	2E
Marine: Madison	4N	6W
Marion: Williamson	9S	3E
Markham City: Jefferson	2-3S	4E
Markham City N: Jefferson, Wayne	2S	4-5E
Markham City W: Jefferson	2-3S	4E
Martinsville: Clark	10N	13-14W
Mason: Effingham	6N	5E
Mason S (c): Effingham, Clay	5-6N	5E
Massilon: Wayne, Edwards	1S	9-10E
Massilon South (a): Edwards	1S	10E
Mattoon (b): Coles	11-12N	7E
Maud Consol.: Wabash	1N, 1-2S	13W
Maud Central (c): Wabash	1S	13W
Maud North Cons.: Wabash	1-2S, 1N	13-14W
Maud West (c): Wabash	1S	13W
Maunie (c): White	6S	10-11E
Maunie N: White	5S	10E
Maunie S: White	6S	10-11E
Maunie W (b): White	6S	10E
Mayberry: Wayne	2-3S	6E
Mayberry North (a): Wayne	2S	6E
Merriam: Wayne	2S	8E
Miletus: Marion	4N	4E
Mill Shoals: White, Hamilton, Wayne	2-4S	7-8E
Mills Prairie: Edwards	1N	14W
Mitchell: Edwards	2S	10E
Mt. Auburn: Christian	15N	2W
Mt. Carmel: Wabash	1N-1S	12W
Mt. Carmel W. (c): Wabash	1S	13W
Mt. Erie (c): Wayne	1S	8E

Pool: County	Twp.	Range
Mt. Erie N: Wayne	1N	9E
Mt. Erie S. (c): Wayne	1S	8E
Mt. Olive: Montgomery	8N	5W
Mt. Vernon: Jefferson	3S	3E
Nason: Jefferson	3S	2E
New Bellair: Crawford	8N	13W
New Harmony-Keensburg Consol.: White, Wabash, Edwards	2-5S	13-14W
New Harmony S (Ill.): White	5S	14W
New Harmony S (Ind.): White	5S	14W
New Haven Consol.: White	7S	11E
New Haven N. (c): White	7S	10E
New Haven W. (c): Gallatin	7S	10E
New Hebron: Crawford	6N	12W
Newton (b): Jasper	6N	9E
Newton North (a): Jasper	7N	10E
Newton West (a): Jasper	6N	9E
Noble (c): Richland, Clay	2-4N	8-9E
Noble N. (c): Richland	4N	9E
Noble S. (c): Richland	3N	9E
Odin: Marion	2N	1-2E
Olney Consol.: Richland	4N	10E
Olney E. (c): Richland	4N	10E
Olney S. (b): Richland	3N	9-10E
Omaha: Gallatin	7-8S	8E
Omaha E: Gallatin	8S	8E
Omega (a): Marion	3N	4E
Orchardville: Wayne	1N	5E
Oskaloosa: Clay	3-4N	5E
Panama: Bond, Montgomery	7N	3-4W
Parker: Crawford	5N	12W
Parkersburg Consol.: Richland, Edwards	1-2N	14W
Parkersburg N: Richland	3N	14W
Parkersburg S: Edwards	1N	14W
Parkersburg W: Richland, Edwards	2N	10E
Passport: Clay	4N	8E
Passport S: Richland	4N	9E
Patoka: Marion	4N	1E
Patoka E: Marion	4N	1E
Patton (c): Wabash	1N	12W
Patton W (c): Wabash	1N	12W
Phillipstown Cons.: White, Edwards	3-5S	10,11E,14W
Pittsfield (a) (gas): Pike	5S	4-5W
Plainview: Macoupin	9N	8W
Posey: Clinton	1N	2W
Raccoon Lake: Marion	1N	1E
Raymond: Montgomery	10N	4-5W
Richview: Washington	2S	1W
Ridgway (a): Gallatin	8S	8E
Riffle: Clay	4N	6E
Rinard (a): Wayne	2N	7E
Ritter: Richland	3N	10-11E
Roaches: Jefferson	2S	1E
Roaches N: Jefferson	2S	1E
Roby: Sangamon	15N	3W
Rochester: Wabash	2S	13W
Roland: White, Gallatin	6-7S	8E
Roland West: Saline	7S	7E
Roundprairie (c): Wayne	1S	6E
Ruark: Lawrence	2N	12W
Rural Hill: Hamilton	6S	5-6E
Rural Hill N. (a): Hamilton	5S	5E
Rural Hill W: Hamilton	6S	5E
Russellville (gas): Lawrence	4-5N	10-11W
St. Francisville: Lawrence	2N	11W
St. Francisville E: Lawrence	2N	11W
St. Jacob: Madison	3N	6W
St. James: Fayette	5-6N	2-3E
St. Paul: Fayette	5N	3E
Ste. Marie: Jasper	5N	14W
Ste. Marie East: Jasper	6N	14W
Ste. Marie West: Jasper	6N	10E
Sailor Springs Cons.: Clay, Effingham	3-6N	6-7E
Sailor Springs Central: Clay	4N	8E
Sailor Springs East: Clay	4N	8E
Sailor Springs North (a): Clay	4N	8E
Sailor Springs South (c): Clay	3N	7E
Sailor Springs West (c): Clay	4N	7E
Salem: Marion	1-2N	1-2E
Samsville (a): Edwards	1N	11E
Samsville North: Edwards	1N	14W
Sandoval: Marion	2N	1E
Sandoval West: Clinton	2N	1W
Santa Fe (a): Clinton	1N	3W
Schnell: Richland	2N	9E
Seminary: Richland	2N	10E
Sesser: Franklin	5S	1-2E
Shattuc: Clinton	2N	1W
Shawneetown: Gallatin	9S	9E
Shawneetown North: Gallatin	9S	10E
Shelbyville (b): Shelby	11N	4E
Siggins: Cumberland, Clark	10N	10,11E,14W
Sims (c): Wayne	1S	6E
Sims North (c): Wayne	1S	6E
Sorento (b): Bond	6N	4W
Spanish Needle Creek (a) (gas): Macoupin	9N	7W

Pool: County	Twp.	Range
Sparta (a) (gas): Randolph	4-5S	5W
Sparta South (a): Randolph	5S	5W
Springerton (c): Hamilton	4S	7E
Stanford: Clay	3N	7-8E
Stanford South: Clay	2N	7E
Stanford West: Clay	3N	7E
Staunton (a) (gas): Macoupin	7N	7W
Stewardson: Shelby	10N	5E
Stokes-Brownsville: White	5-6S	8-9E
Storms: White	6S	9-10E
Stringtown: Richland	4-5N	11E-14W
Stringtown E. (a): Richland	4N	14W
Sumner: Lawrence	4N	13W
Sumpter: White	4S	9E
Sumpter South: White	5S	9E
Swearingen (a) (gas): Crawford	6N	11W
Tamaroa: Perry	4S	1W
Taylor Hill: Franklin	5S	4E
Thackeray: Hamilton	5S	7E
Thompsonville (a): Franklin	7S	4E
Thompsonville East: Franklin	7S	4E
Thompsonville N: Franklin	7S	4E
Tolivor (a): Clay	5N	6E
Tolivor E: Clay	5N	6-7E
Tonti: Marion	2-3N	2E
Trumbull: White	5S	9E
Valier: Franklin	6S	2E
Waggoner (a): Montgomery	11N	5W
Wakefield (a): Jasper	5N	9E
Walpole: Hamilton	6-7S	6E
Waltonville: Jefferson	3S	2E
Wamac: Clinton, Marion, Washington	1N	1E-1W
Warrenton-Borton: Edgar, Coles	13-14N	14W
Waterloo (b): Monroe	1-2S	10W
Waverly (gas): Morgan	13N	8W
Weaver: Clark	11N	10W
West End: Hamilton, Saline	7S	5E
Westfield: Clark, Coles, Edgar	11-12N	11E-14W
Westfield East: Clark	11-12N	14W
Westfield North: Coles	12N	14W
West Frankfort: Franklin	7S	2-3E
West Frankfort S (c): Franklin	7S	2-3E
West Liberty (c): Jasper	5N	10E
Whittington: Franklin	5S	3E
Whittington South: Franklin	6S	3E
Whittington W: Franklin	5S	2E
Williams: Jefferson	3S	2E
Willow Hill Consol. (c): Jasper	6-7N	10E
Willow Hill East: Jasper	6-7N	10-11E
Willow Hill N (c): Jasper	7N	10E
Woburn: Bond	6N	2W
Woburn South: Bond	6N	2W
Woodlawn: Jefferson	2-3S	1-2E
Xenia: Clay	2N	5E
York (a): Cumberland	9N	10-11E
Zenith: Wayne	2N	5E
Zenith S.: Wayne	1N	5E
Patoka West: Fayette	4N	1W

(a) Abandoned.
(b) Abandoned, revived.
(c) Consolidated with other pools.

Date of issue: November 10, 1950.

ABBREVIATIONS USED IN THIS REPORT

Abd.—Abandoned
BO—Barrels of oil
BOF—Barrels of oil flowing
BOP—Barrels on pump
BW—Barrels of water
C—Center
CDU—Completion data unreported; to be given when available
CO—Cleaning out
COAS—Cleaning out after shot
Comp.—Completed
Crg.—Coring
Csg.—Casing
D & A—Dry and abandoned
Drlg.—Drilling
DST—Drill stem test
E—East ½
Est.—Estimated
Fm.—Formation
Fsg.—Fishing
IP—Initial production
L—Line
Loc.—Location
Ls.—Limestone
MIM—Moving in material
MIRT—Moving in rotary tools
MIST—Moving in standard tools
N—North ½
NE—Northeast ¼
NR—No report
NW—Northwest ¼
PB—Plugged back
POP—Putting on pump
RU—Rigging up
RURT—Rigging up rotary tools
RUST—Rigging up standard tools
S—South ½
SD—Shut down
SDO—Shut down orders
SDR—Shut down for repairs
SE—Southeast ¼
SG—Show of gas
SH—Shale
SIGW—Shut in gas well
SITR—Shut in tank room
SO—Show of oil
SSO—Slight show of oil
Spd.—Spudded or spudding
Ss.—Sandstone
SW—Southwest ¼
Swb.—Swabbing
SWD—Salt water disposal well
Temp. abd.—Temporarily abandoned
Twp.—Township
TD—Total depth
Tstg.—Testing
UR—Underreaming
W—West ½
WF—Wildcat far (more than 2 miles from production)
WN—Wildcat near (½ to 2 miles from production)
WOC—Waiting for cement to set
WOST—Waiting on standard tools

330′ S—330 feet from the south line

(67006—13M—4-50) 2

553.2805
I d L
Cop. 1

State of Illinois
Adlai E. Stevenson, Governor
Department of Registration and Education
Noble J. Puffer, Director

Division of the
STATE GEOLOGICAL SURVEY
M. M. Leighton, Chief
Urbana, Illinois

No. 169 OIL AND GAS DRILLING REPORT For November 1950

Monthly Report
OIL AND GAS DRILLING IN ILLINOIS

THE LIBRARY OF THE
JAN 3 1951
UNIVERSITY OF ILLINOIS

By

Virginia Kline and L. W. Clutter

Summary by Counties

	Completed Wells	Producing Wells	Drilling Wells	Locations	Permits to Drill°	
					Total	Wildcat
Alexander	0	0	2	0	1	1
Bond	3	2	9	0	7	2
Boone	0	0	1	0	0	0
Christian	0	0	3	0	1	0
Clark	5	2	15	2	27	6
Clay	5	2	19	3	26	8
Clinton	17	7	7	3	11	3
Coles	2	0	2	2	3	2
Crawford	3	1	8	3	10	1
Cumberland	0	0	1	1	1	1
Douglas	1	0	0	0	0	0
Edgar	5	2*	4	1	6	6
Edwards	9	5	11	4	9	5
Effingham	6	2	4	2	4	2
Fayette	13	4	7	7	23	7
Franklin	6	2	3	4	7	3
Gallatin	15	11	10	4	11	5
Hamilton	30	14	25	2	23	7
Jasper	6	2	1	0	0	0
Jefferson	6	2	3	0	2	1
Lawrence	10	1	13	2	14	5
Logan	0	0	2	0	1	0
McDonough	1	0	0	1	1	1

(Continued on page 3)

Summary By Counties (Concluded)

	Completed Wells	Producing Wells	Drilling Wells	Locations	Permits to Drill° Total	Permits to Drill° Wildcat
Macon	0	0	1	0	1	1
Macoupin	1	0	0	1	1	1
Madison	7	1	3	3	9	2
Marion	2	0	2	1	0	0
Menard	0	0	1	0	1	1
Monroe	1	0	0	0	0	0
Montgomery	2	0	0	0	1	1
Moultrie	1	0	0	0	0	0
Peoria	1	0	0	0	0	0
Perry	1	0	0	0	1	1
Pope	0	0	1	0	0	0
Pulaski	0	0	1	0	0	0
Richland	15	6**	10	2	18	5
St. Clair	0	0	1	0	1	0
Saline	4	0	4	3	6	2
Sangamon	1	0	0	0	0	0
Schuyler	1	0	0	0	0	0
Shelby	1	0	0	0	1	1
Tazewell	0	0	1	0	0	0
Vermilion	1	0	1	0	0	0
Wabash	12	6	8	3	22	2
Washington	1	0	0	0	0	0
Wayne	20	7	20	7	31	8
White	31	15**	45	10	39	7
Winnebago	0	0	1	0	0	0
	246	94	250	71	320	98

o Issued by Department of Mines and Minerals, Springfield, Illinois, October 30 through November 25.

* Includes two gas wells.

** Includes one gas well.

Average Initial Production of Oil Wells
By Years, 1937 - 1948
and by Months, January 1949 - November 1950

	Oil Wells	Total IP	Ave. IP/Well
1937	284	78,499	276
1938	1,984	543,958	274
1939	2,946	1,117,750	379
1940	3,064	1,753,171	572
1941	2,912	807,784	278
1942	1,167	211,639	181
1943	1,064	130,712	123
1944	1,296	143,717	119
1945	1,178	161,452	137
1946	1,419	173,336	122
1947	1,152	108,807	94
1948	1,363	149,595	110
1949			
Jan.	85(7)*	8,735	103
Feb.	91(5)	9,346	102
Mar.	90(11)	6,785	75
Apr.	111(4)	9,687	87
May	128(7)	12,323	97
June	151(9)	13,446	90

1949	Oil Wells	Total IP	Ave. IP/Well
July	159(3)	15,893	100
Aug.	121(10)	12,874	106
Sept.	124(5)	10,912	88
Oct.	157(11)	10,506	67
Nov.	130(2)	12,072	92
Dec.	139(5)	13,553	98
	1,486	136,132	92
1950			
Jan.	103(9)	7,257	70
Feb.	67(4)	5,415	81
Mar.	56(1)	3,630	65
Apr.	80(1)	5,272	66
May	119(3)	8,366	70
June	138(8)	10,000	72
July	152(5)	11,316	74
Aug.	139(6)	13,404	96
Sept.	152(2)	12,714	84
Oct.	121(2)	9,212	76
Nov.	94(4)	8,158	87

* Figures in parentheses indicate number of old wells reworked included in totals.

New Pools in November:

Reservoir, Jefferson County (Gulf #1 Ill. Cities Water Unite, 28-1S-3E); Ab Lake West, Gallatin County (Coy & Vandenbark #1 L. Drone, 31-8S-10E); Claremont, Richland County (George & Wrather #1 W. Malone, 17-3N-14W).

Extensions to Pools in November:

Louden, Effingham County (Claypool Drlg. Co. #1 J. W. Doty*, 7-8N-4E); Inman East Consol., Gallatin County (J. L. Crawford #1 Patterson, 4-8S-10E); Concord Central, White County (Ashland-Buchman-Fisher #4 W. L. Clark, 9-7S-10E); Herald, White County (Miami Operating Co. #1 J. A. Sutton, 8-7S-9E); Rural Hill, Hamilton County (Stewart Oil #1 N. Porter, 1-6S-5E); Inman West Consol., Gallatin County (Oil Management #2 Schmitt, 27-8S-9E); Sailor Springs North, Clay County (George & Wrather #1 H. Ditter, 18-4N-8E); Clay City-Noble Consol., Wayne County (D. Hopkins #1 S. Redd, 6-2S-7E).

New Producing Strata in Pools:

Pool	County	Formation	Approximate Depth to top, feet
Cantrell South	Hamilton	McClosky limestone	3323
Grandview	Edgar	Salem limestone	568

Abandoned pool revived: Sailor Springs North

Pools abandoned: Maplegrove South and Hunt City

* Old well worked over.

Well Completions in Illinois
Summary by Years, 1936-1948
and by Months, January 1949 - November 1950

	Pool Wells			Wildcat Wells				
	Oil	Gas	Dry	New Pools	Exten-sions	Dry Near(a)	Dry Far(b)	Total
1936	48	3	9	1	1	31(c)		93
1937	262	1	58	10	14	104		449
1938	1,957	26	176	17	10	350		2,536
1939	2,916	24	199	28	2	448		3,617
1940	3,015	15	220	31	18	475		3,755
1941	2,827	13	375	46	40	507		3,807
1942	1,078	13	376	43	48	158	303	2,017
1943	987	9	353	28	66	151	217	1,811(20)*
1944	1,158	6	413	29	42	122	233	2,003(12)
1945	1,021	0	297	26	47	181	206	1,778(15)
1946	1,293	4	448	32	58	256	288	2,379(17)
1947	998	7	528	28	69	245	193	2,068(22)
1948	1,228	13	641	28	47	350	203	2,510(21)
1949								
Jan.	77	1	35	0	2	19	15	149(1)
Feb.	81	1	29	1	8	20	13	153(3)
Mar.	80	0	37	0	2	13	13	145(3)
Apr.	101	0	35	1	6	21	20	184(1)
May	116	0	58	2	7	31	25	239(4)
June	137	0	69	4	6	28	23	267(5)
July	147	1	62	6	4	36	31	287(1)
Aug.	103	0	70	2	8	39	26	248(2)
Sept.	112	0	67	3	6	33	27	248(2)
Oct.	142	0	73	1	10**	33	39	298(6)
Nov.	123	0	64	3	4**	24	35	253(1)
Dec.	131	1	74	1	6**	54	35	302(3)
	1,350	4	673	24	69	351	302	2,773(32)
1950								
Jan.	91	0	37	3	5	20	25	181(5)
Feb.	56	0	24	1	7	18	26	132(1)
Mar.	49	1	46	2	5	21	21	145(1)
Apr.	75	0	58	0	4	39	19	195
May	109	1	62	2	9**	40	20	243(3)
June	117	2	76	4	11	38	27	275(2)
July	144	1	107	1	4	55	30	342(2)
Aug.	127	2	89	2	7	41	30	298(3)
Sept.	144	1	93	3	5**	37	29	312(1)
Oct.	113	1	100	2	6	23	29	273(1)
Nov.	81	3	76	3**	8	46	30	247(1)

(a) One-half mile to two miles from nearest production.
(b) Over two miles from nearest production.
(c) Total wildcats (Nears and fars not distinguished until 1941).
* Figures in parenthese refer to number of producing wells included in total which had previously been completed as dry holes.
** Includes one gas well.

Permits to Drill Wells*

Summary by Years, 1943-1948

and by Months, January 1949 - November 1950

	Wildcat	Pool	SWD	Structure Tests	Wells Reworked: Wildcat	Wells Reworked: Pool	Wells Reworked: Other	Secondary Recov.: Water Input	Secondary Recov.: Gas, Air Inputs	Total
1943	557	1,323	37	20	42	192	24	39	135	2,369
1944	674	1,581	27	60	37	205	142	54	23	2,803
1945	524	1,450	19	53	29	170	150	112	7	2,514
1946	705	1,732	15	102	15	98	79	82	18	2,846
1947	589	1,615	8	126	21	109	106	155	3	2,732
1948	727	2,107	8	185	5	85	101	509	1	3,728
1949										
Jan.	43	126	0	6	0	6	2	22	2	207
Feb.	39	92	0	1	3	8	0	3	0	146
Mar.	37	111	2	0	0	5	1	2	1	159
Apr.	72	200	0	0	2	2	15	26	1	318
May	65	163	0	0	1	6	88	10	0	333
June	69	217	7	1	0	7	2	2	1	306
July	79	216	1	0	1	4	4	19	0	324
Aug.	76	189	4	1	1	9	0	4	0	284
Sept.	77	182	2	6	2	5	40	5	0	319
Oct.	114	234	4	0	5	12	5	30	0	404
Nov.	90	203	3	0	2	7	4	15	0	324
Dec.	110	222	3	5	2	7	26	15	0	390
	871	2155	26	20	19	78	187	153	5	3514
1950										
Jan.	52	101	2	0	1	1	8	23	1	189
Feb.	42	81	0	0	0	4	17	70	0	214
Mar.	37	130	0	2	2	6	6	0	0	183
Apr.	59	230	0	0	1	5	7	30	0	332
May	94	193	1	13	1	6	7	13	0	328
June	83	223	1	24	1	8	4	11	0	355
July	121	274	0	23	4	9	12	38	0	481
Aug.	66	235	3	22	1	6	14	11	0	358
Sept.	83	271	4	29	3	9	13	22	0	434
Oct.	106	196	4	20	2	4	13	60	0	405
Nov.	98	182	5	6	1	6	20	2	0	320

* Permits to drill are issued by the Dept. of Mines & Minerals, Springfield, Ill.

Wells in the New Pools*, November 28, 1950 (a)

County and Pool	Producing Wells	Abandoned Wells	Dry Holes	Drilling Wells	Locations
Bond: Beaver Creek North	4	0	0	0	0
Sorento	2	5	3	0	0
Woburn	29	2	6	6	0
Woburn South	31	1	5	1	0
Bond, Clinton: Beaver Creek	8	3	5	0	0
Bond, Montgomery: Panama	10	0	5	0	0
Christian: Assumption	4	0	0	0	0
Assumption North	128	2	8	3	0
Edinburg	1	0	0	0	0
Mt. Auburn	2	2	5	0	0
Clark: Weaver	24	1	6	2	0
Westfield East	9	0	14	0	0
Clay: Bible Grove South	2	0	6	0	0
Clay City North	14	2	8	0	0
Clay City West	15	2	8	0	0
Flora	22	9	17	0	0
Flora South	2	1	4	0	0
Ingraham	3	3	0	3	1
Iola South	8	0	2	7	0
Kenner	42	2	10	0	0
Kenner North	29	4	7	0	0
Kenner South	1	0	0	0	0
Kenner West	30	0	5	0	0
Oskaloosa	35	0	9	0	1
Passport	45	3	19	0	0
Riffle	5	0	4	0	0
Sailor Springs Central	1	0	1	0	0
Sailor Springs East	5	4	3	0	0
Sailor Springs North	1	1	0	0	0
Stanford	15	2	12	0	0
Stanford South	17	2	4	0	0
Stanford West	2	1	2	0	0
Toliver East	4	0	9	0	0
Xenia	1	0	5	0	0
Clay, Effingham: Sailor Springs Cons.	572	50	182	6	1
Iola Consolidated	149	52	41	1	0
Clay, Wayne, Richland, Jasper:					
Clay City-Noble Consolidated	2305	579	691	3	1
Clinton: Bartelso East	1	0	1	0	1
Bartelso South	2	0	2	0	0
Bartelso West	2	5	4	0	0
Beaver Creek South	26	2	16	2	1
Boulder	29	7	10	0	0
Carlyle North	36	0	19	1	0
Centralia West	6	3	9	0	0
Hoffman	23	27	9	0	0
Huey	0	3	0	0	0

(a) For alphabetical list of oil and gas fields in Illinois, see page 60.

Wells in the New Pools*, November 28, 1950 (Continued)

County and Pool	Producing Wells	Abandoned Wells	Dry Holes	Drilling Wells	Locations
Keyesport	8	0	7	0	0
Posey	1	1	4	0	0
Sandoval West	1	0	3	0	0
Shattuc	24	4	19	0	0
Clinton, Marion: Centralia	512	481	81	0	0
Coles: Mattoon	380	38	73	0	0
Westfield North	1	1	2	0	0
Crawford: New Bellair	1	1	4	0	0
Cumberland: Hidalgo North	1	0	1	0	0
Cumberland, Effingham: Lillyville	8	0	7	0	0
Edgar: Dudley	59	4	28	0	0
Elbridge	35	0	7	1	0
Grandview	7	0	0	1	0
Edgar, Clark: Inclose	3	2	3	1	0
Edwards: Albion East	23	5	18	4	1
Bone Gap	10	10	6	0	0
Bone Gap South	14	1	4	0	0
Browns South	1	1	7	0	0
Ellery North	1	1	0	0	0
Ellery South	4	1	5	1	0
Maplegrove	29	10	12	2	1
Maplegrove East	10	7	7	0	0
Maplegrove South	1	0	0	0	0
Mills Prairie	1	0	2	0	0
Mitchell	2	0	2	0	0
Parkersburg South	6	0	8	0	0
Samsville North	11	3	5	1	0
Edwards, Wabash: Browns	39	8	16	0	0
Edwards, Wayne: Bennington	41	4	7	0	0
Ellery	3	0	0	0	0
Edwards, White: Albion Consolidated	292	30	85	0	1
Effingham: Bible Grove North	3	3	3	0	0
Eberle	5	0	1	0	0
Elliottstown	1	0	1	0	0
Evers South	1	0	1	0	0
Hill	1	1	5	0	0
Mason	1	8	0	0	0
Fayette: Laclede	2	1	0	0	0
Patoka West	2	0	0	3	0
St. James	150	39	20	0	0
St. Paul	11	3	4	0	0
Fayette, Effingham: Louden	1988	208	211	4	5
Franklin: Akin	14	1	12	0	0
Akin West	4	0	1	1	0
Benton	158	85	14	0	0
Benton North	41	5	17	0	1
Bessie	1	0	3	0	0

Wells in the New Pools*, November 28, 1950 (Continued)

County and Pool	Producing Wells	Abandoned Wells	Dry Holes	Drilling Wells	Locations
Ewing	7	1	9	0	0
Sesser	17	5	14	1	0
Taylor Hill	1	0	3	0	0
Thompsonville East	6	0	4	0	0
Thompsonville North	64	6	40	0	0
Valier	1	0	1	0	0
West Frankfort	63	1	38	0	0
Whittington	16	1	16	0	0
Whittington South	10	0	2	0	0
Whittington West	12	0	10	0	0
Gallatin: Ab Lake	2	0	1	0	0
Ab Lake West	2	0	1	0	0
Cottonwood	4	1	7	1	0
Inman East Consol.	277	15	50	2	0
Inman West Consol.	134	14	60	3	1
Junction	17	1	11	0	1
Junction North	2	2	5	1	0
Omaha	36	5	20	1	1
Omaha East	11	0	2	0	0
Shawneetown	1	0	1	0	0
Shawneetown North	1	0	1	0	0
Hamilton: Aden South	13	0	4	3	0
Belle Prairie	10	1	10	0	0
Blairsville	44	6	15	3	0
Bungay Consolidated	83	6	34	1	0
Cantrell	15	1	3	1	0
Cantrell South	9	0	3	1	0
Dahlgren	7	35	9	0	0
Dale-Hoodville Cons.	374	83	63	0	0
Flannigan	3	0	2	2	0
Rural Hill	277	35	70	6	1
Rural Hill West	1	0	1	0	0
Thackeray	48	2	14	1	0
Walpole	84	2	35	4	0
Hamilton, Saline: West End	9	2	7	0	0
Jackson: Elkville	1	0	1	0	0
Jasper: Bogota	6	1	5	0	0
Bogota South	21	1	8	1	0
Hidalgo	1	2	2	0	0
Hunt City	1	0	0	0	0
Hunt City South	2	0	1	0	0
Newton	2	2	3	0	0
Ste. Marie	17	5	10	0	0
Ste. Marie East	1	3	1	0	0
Ste. Marie West	2	0	3	0	0
Willow Hill East	16	1	16	0	0

Wells in the New Pools*, November 28, 1950 (Continued)

County and Pool	Producing Wells	Abandoned Wells	Dry Holes	Drilling Wells	Locations
Jefferson: Belle Rive	4	1	6	0	0
Boyd	109	5	8	0	0
Coil West	12	3	4	0	0
Cravat	8	3	1	0	0
Divide	9	2	8	0	0
Divide East	34	3	17	0	0
Divide South	4	0	4	0	0
Divide West	43	3	5	0	0
Fitzgerrell	1	0	1	0	0
King	30	7	22	1	0
Markham City	12	7	9	0	0
Markham City West	30	1	9	0	0
Mt. Vernon	3	4	7	0	0
Nason	1	0	1	0	0
Reservoir	1	0	0	0	0
Roaches	2	11	7	0	0
Roaches North	33	1	4	0	0
Waltonville	3	1	6	0	0
Williams	14	1	3	0	0
Woodlawn	131	43	22	0	0
Jefferson, Marion: Dix	89	10	15	1	0
Jefferson, Wayne: Markham City North	10	5	6	1	0
Lawrence: Beman	15	6	2	0	0
Beman East	3	2	3	0	0
Helena	3	2	7	0	0
Ruark	19	3	24	0	0
Russellville (gas)	16	44	15	0	0
St. Francisville East	14	0	1	1	0
Sumner	2	0	5	0	0
Macoupin: Carlinville North	2	4	1	0	0
Plainview	1	0	4	0	0
Madison: Livingston	28	3	48	0	2
Livingston South	5	0	14	1	1
Marine	136	6	22	0	0
St. Jacob	44	10	5	0	0
Marion: Alma	2	2	4	0	0
Exchange	2	0	4	0	0
Iuka	1	2	3	0	0
Kinmundy	1	0	1	0	0
Miletus	13	1	2	0	0
Odin	29	0	6	0	0
Patoka	102	68	32	0	0
Patoka East	48	11	7	0	0
Raccoon Lake	32	0	4	0	0
Salem	2080	390	92	0	0
Tonti	82	11	13	2	1

Wells in the New Pools*, November 28, 1950 (Continued)

County and Pool	Producing Wells	Abandoned Wells	Dry Holes	Drilling Wells	Locations
Marion, Clinton: Fairman	25	14	18	2	0
Montgomery: Mt. Olive	2	5	5	0	0
Raymond	3	7	21	0	0
Morgan: Waverly (gas)	8	0	3	0	0
Perry: Craig	1	0	0	0	0
Tamaroa	2	2	3	0	0
Richland: Amity	2	2	6	0	0
Bonpas	13	1	8	4	0
Calhoun Central	1	0	0	0	0
Calhoun East	5	0	8	0	0
Calhoun North	1	1	3	0	0
Claremont	1	0	0	0	0
Olney Consol.	64	24	41	0	0
Olney South	5	3	3	0	0
Parkersburg North	1	0	1	0	0
Passport South	2	0	3	0	0
Ritter	2	1	4	1	0
Schnell	2	2	7	0	0
Seminary	6	2	5	0	0
Stringtown	30	0	14	0	0
Richland, Edwards: Parkersburg Cons.	132	22	29	1	0
Parkersburg West	6	2	7	0	0
Richland, Jasper: Dundas East	35	7	31	1	0
Richland, Wayne: Calhoun Consol.	79	12	36	0	1
Saline: Eldorado	2	1	1	0	0
Roland West	1	0	3	1	0
Saline, Hamilton: Long Branch	3	0	6	2	1
Sangamon: Roby	1	0	0	0	0
Shelby: Clarksburg	1	1	2	0	0
Lakewood	11	1	5	0	0
Shelbyville	1	4	3	0	0
Stewardson	6	0	0	0	0
Wabash: Browns East	46	2	14	0	0
Friendsville Central	3	0	3	0	0
Friendsville North	9	4	11	0	0
Keensburg South	2	1	12	0	0
Lancaster Central	8	5	6	0	0
Lancaster East	3	1	8	1	1
Lancaster South	3	3	5	0	0
Lexington	9	1	12	0	0
Maud Consol.	134	23	94	0	1
Maud North Consol.	215	10	64	3	0
Mt. Carmel	307	96	68	0	0
Rochester	27	7	12	0	0
Wabash, Edwards: Berryville Cons.	9	8	18	0	0
Wabash, Lawrence: Lancaster	73	15	32	0	0

Wells in the New Pools*, November 28, 1950 (Continued)

County and Pool	Producing Wells	Abandoned Wells	Dry Holes	Drilling Wells	Locations
Washington: Cordes	123	19	14	0	0
Dubois	6	12	6	0	0
Dubois West	1	0	3	0	0
Irvington	76	13	10	0	0
McKinley	13	4	9	0	0
Richview	1	0	5	0	0
Wayne: Barnhill	36	42	16	0	0
Cisne North	9	2	5	0	0
Coil	13	4	10	0	0
Covington South	5	3	6	0	0
Ellery West	11	0	3	3	3
Fairfield	65	1	23	0	0
Fairfield East	1	0	2	0	0
Goldengate North	2	0	1	0	0
Goldengate West	1	0	2	0	0
Half Moon	12	1	6	6	1
Johnsonville Consol.	336	41	70	0	0
Johnsonville North	1	0	1	0	0
Johnsonville South	15	5	9	0	0
Johnsonville West	9	4	11	3	0
Keenville	32	3	13	0	0
Mayberry	3	4	8	0	0
Merriam	1	0	2	0	0
Mt. Erie North	4	3	13	0	0
Orchardville	1	0	1	0	0
Zenith	2	0	3	0	0
Zenith South	10	2	8	0	0
Wayne, Edwards: Massilon	3	0	3	0	0
Wayne, Hamilton: Aden Consolidated	77	14	23	0	0
Wayne, White: Goldengate Consolidated	101	33	43	9	0
White: Bend	1	0	1	0	0
Burnt Prairie South	1	0	1	0	0
Carmi North	3	0	7	0	0
Centerville	4	1	6	0	0
Centerville East	58	10	18	8	1
Concord	91	9	12	0	0
Concord Central	9	0	4	0	0
Concord East Consol.	8	0	2	0	0
Concord North	4	0	3	0	0
Concord South	2	2	7	0	0
Crossville	2	4	3	0	0
Enfield	1	1	4	0	0
Epworth	9	2	6	0	0
Epworth East	5	2	1	1	0
Gossett	1	1	1	0	0
Herald North	4	0	2	0	0
Iron	50	22	15	0	0

Wells in the New Pools*, November 28, 1950 (Continued)

County and Pool	Producing Wells	Abandoned Wells	Dry Holes	Drilling Wells	Locations
Maunie North	35	6	12	1	4
Maunie South	101	18	29	2	1
Maunie West	1	1	2	0	0
New Harmony South	1	5	6	0	0
New Harmony South (Ind.)	6	0	1	0	0
New Haven Consol.	26	1	9	0	0
Stokes-Brownsville	164	25	42	1	0
Storms	145	39	28	1	0
Sumpter	4	1	7	0	0
Sumpter South	9	0	5	0	0
Trumbull	17	3	9	1	0
White, Edwards: Phillipstown Cons.	254	45	102	6	1
White, Gallatin: Herald	159	21	73	8	1
Herald East	37	1	26	2	0
Roland	184	25	54	1	1
White, Hamilton, Wayne: Mill Shoals	148	39	46	0	0
White, Wabash, Edwards:					
New Harmony-Keensburg Consolidated	1094	236	178	6	1
Williamson: Marion	1	0	0	0	0
	17,515	3,683	4,674	168	41

* Fields discovered since January 1, 1937, with the exception of those which have been abandoned. For names of abandoned pools, see page 60.

Illinois Completions and Production
Since January 1, 1936

	Completions°	Producing Wells	Production (Thousands of barrels) New Fields 1/	Old Fields 1,2/	Total 3/
1936	93	52			4,445
1937	449	292	2,884	4,542	7,426
1938	2,536	2,010	19,771	4,304	24,075
1939	3,617	2,970	90,908	4,004	94,912
1940	3,755	3,080	142,969	4,678	147,647
1941	3,807	2,925	128,993	4,145	134,138
1942	2,017	1,179	101,837	4,753	106,590
1943	1,791	1,090(20)a/	77,581	4,675	82,256
1944	1,991	1,229(12)	72,946	4,467	77,413
1945	1,763	1,094(15)	70,839	4,371	75,210
1946	2,362	1,387(17)	70,174	5,123	75,297
1947	2,046	1,102(22)	61,455	5,004	66,459
1948	2,489	1,316(21)	59,623	5,185	64,808
1949					
January	148	80(1)	4,710	453	5,163
February	150	91(3)	4,402	439	4,841
March	142	82(3)	4,982	498	5,480
April	183	108(1)	4,778	470	5,243
May	235	125(4)	5,012	497	5,509
June	262	147(5)	4,876	493	5,369
July	286	158(1)	4,924	487	5,411
August	246	113(2)	5,124	527	5,651
September	246	121(2)	5,010	498	5,508
October	292	153(6)	4,993	497	5,490
November	252	130(1)	4,931	502	5,433
December	299	139(3)	4,911	569	5,480
	2,741	1,447(32)	58,653	5,930	64,583
1950					
January	176	99(5)	4,609	511	5,120
February	131	64(1)	4,360	466	4,826
March	144	57(1)	4,921	545	5,466
April	195	79	4,538	500	5,038
May	240	121(3)	4,733	556	5,289
June	273	134(2)	4,590	524	5,114
July	340	150(2)	4,633	524	5,157
August	295	138(3)	4,884	515	5,399
September	311	153(1)	4,664	532	5,196
October	272	121(1)	5,000**	521**	5,521**
November	246	95(1)	4,690**	517**	5,207**

* Estimated by Illinois State Geological Survey.

** Estimated by Illinois State Geological Survey from Oil and Gas Journal Report.

1/ Production figures based on information furnished by oil companies and pipe line companies.

2/ Includes Devonian production at Sandoval and Bartelso.

3/ From the U. S. Bureau of Mines, except for the two latest months.

o Includes only oil and gas producers and dry holes.

a/ Figures in parentheses refer to number of producing wells included in total which has previously been completed as dry holes.

ECONOMIC STATEMENT

Mineral Economics Section

Crude oil from Illinois is marketed in substantial quantities in both the Central Refining District and in the western part of the Appalachian Refining District (District #2). The table shows the ratio of production in Illinois to runs-to-stills and includes both the Central Refining District and District No. 2 of the Appalachian Refining District.

	Runs-to-stills Central and Appalachian (District No. 2) Refining Districts*	Production in Illinois* Thousands of barrels	Illinois' Percent of Runs-to-stills
1949			
August	29,297	5,651	19.3
September	29,752	5,508	18.5
October	32,419	5,490	16.9
November	29,599	5,433	18.4
December	31,945	5,480	17.2
1950			
January	33,159	5,120	15.4
February	29,201	4,826	16.5
March	34,125	5,466	16.0
April	30,223	5,038	16.7
May	33,287	5,269	15.9
June	33,391	5,114	15.3
July	35,981	5,157	14.3
August	35,306	5,399	15.3
September	31,995	5,196	16.2
October	35,541**	5,521**	15.5**

* U. S. Bureau of Mines Monthly Petroleum Statements.
** Estimated by Illinois State Geological Survey.

Shipments of Illinois Crude Petroleum
(Thousands of barrels)

	Ill.	Ind.	Ky.	Mich.	N.Y.	Ohio	Penn.	W.Va.
1949								
September	1,847	456	452	291	157	1,961	40	1
October	1,903	390	436	200	211	2,269	32	-
November	1,753	399	414	234	39	1,749	49	23
December	1,748	426	471	130	252	1,741	42	17
1950								
January	1,688	319	361	126	214	2,465	65	15
February	1,775	329	294	160	163	2,082	43	17
March	2,210	368	140	190	247	2,738	33	19
April	1,380	225	111	180	304	3,049	45	-
May	1,795	362	114	275	298	2,623	62	19
June	1,956	332	56	178	207	1,658	45	14
July	2,466	339	214	128	266	1,980	54	20
August	2,786	253	1	69	242	2,366	64	-
September	2,186	270	62	10	240	1,660	48	-

Stocks on hand of Crude Petroleum and Principal Refined Products a/

(In thousands of barrels)

Month (End of Year Month)	Stocks of Crude Petroleum		Gasoline		Kerosene		Distillate Fuel Oil		Residual Fuel Oil	
	U.S.	Dist. No.2 b/	U.S.	Central Rfg. Dist. c/	U.S.	Central Rfg. Dist. c/	U.S.	Central Rfg. Dist. c/	U.S.	Central Rfg. Dist. c/
October 1944	223,500	72,304	78,274	16,080	14,454	2,679	47,352	6.940	57,420	3,944
October 1945	221,246	77,167	76,805	16,311	12,708	2,426	45,479	6,745	42,068	3,406
October 1946	222,177	74,625	85,952	15,516	21,978	3,294	67,870	9,111	55,580	5,768
October 1947	226,666	67,944	82,584	14,118	22,750	3,418	63,252	9,204	52,502	5,548
October 1948	234,615	69,079	92,426	19,547	26,283	4,745	82,920	12,555	72,365	6,397
October 1949	250,809	72,582	103,287	21,880	27,609	5,822	90,643	14,257	68,673	4,458
November 1949	256,010	74,120	104,707	21,457	25,267	5,315	88,212	12,991	65,112	4,107
December 1949	253,356	73,377	111,521	22,797	20,888	4,109	75,207	10,511	60,193	3,625
January 1950	246,610	69,818	125,298	26,073	18,260	3,173	63,932	7,900	55,808	3,172
February 1950	243,750	68,765	132,796	27,577	16,126	2,526	52,206	6,373	47,828	2,147
March 1950	241,098	67,478	133,766	28,375	13,001	1,720	37,777	4,199	41,860	2,114
April 1950	244,498	68,821	128,057	26,890	13,383	1,968	37,530	4,186	39,979	2,468
May 1950	239,877	68,236	121,035	23,923	17,304	3,124	42,739	6,044	39,482	2,835
June 1950	242,287	67,831	114,074	22,948	21,117	4,204	53,679	8,278	40,124	3,533
July 1950	240,270	68,229	111,055	23,305	23,151	4,922	62,555	10,256	42,165	4,221
August 1950	237,393	68,868	107,067	22,987	25,803	5,565	68,426	11,374	40,979	4,331
September 1950	242,311	72,029	105,748	21,993	27,677	5,924	78,270	12,802	41,966	4,659
October 28 1950	244,805 d/	e/	105,062	20,634	28,634	6,088	84,057	14,827	44,310	5,038
November 18 1950	245,116 d/	e/	105,468	21,199	28,382	6,018	87,117	14,584	45,286	4,991

a/ U. S. Bureau of Mines, Monthly Petroleum Statements for October 1944 - September 1950.
b/ Includes the states of Illinois, Indiana, Kansas, Kentucky, Missouri, Michigan, Ohio, Oklahoma.
c/ Central Refining District is identical with the Bureau of Mines "Illinois, Indiana, Kentucky, etc." and comprises refineries in Illinois, Indiana, Kentucky, Michigan, Western Ohio and Wisconsin.
d/ U. S. Bureau of Mines.
e/ Not available.

Crude Oil Production in the United States

(Calculated from weekly report of the Oil and Gas Journal)

	Production (Thousands of barrels) January-November 1950	Daily Average Production for November (Thousands of barrels)	Per Cent of Total
Texas	738,693	2,547	43.7
California	292,853	953	16.4
Louisiana	182,559	583	10.0
Oklahoma	146,096	492	8.5
Kansas	96,162	306	5.3
Illinois	58,475	174	3.0
Wyoming	52,252	173	3.0
New Mexico	43,262	131	2.3
Mississippi	34,037	104	1.8
Arkansas	26,617	81	1.4
Colorado	20,589	76	1.3
Eastern Fields	20,357	66	1.2
Michigan	14,722	42	.7
Indiana	9,747	30	.5
Kentucky	8,974	30	.5
Montana	7,677	22	.4
Utah	1,074	3	-
Nebraska	811	5	-
Alabama	613	2	-
Florida	437	2	-
	1,756,007	5,822	100.0

The
GEOLOGIC COLUMN FOR SOUTHERN ILLINOIS
and the list of
OIL AND GAS PRODUCING STRATA IN ILLINOIS

formerly included with each issue of the Drilling Report will be furnished at the beginning of each subscription period, as a supplement. Please retain said supplement for your reference.

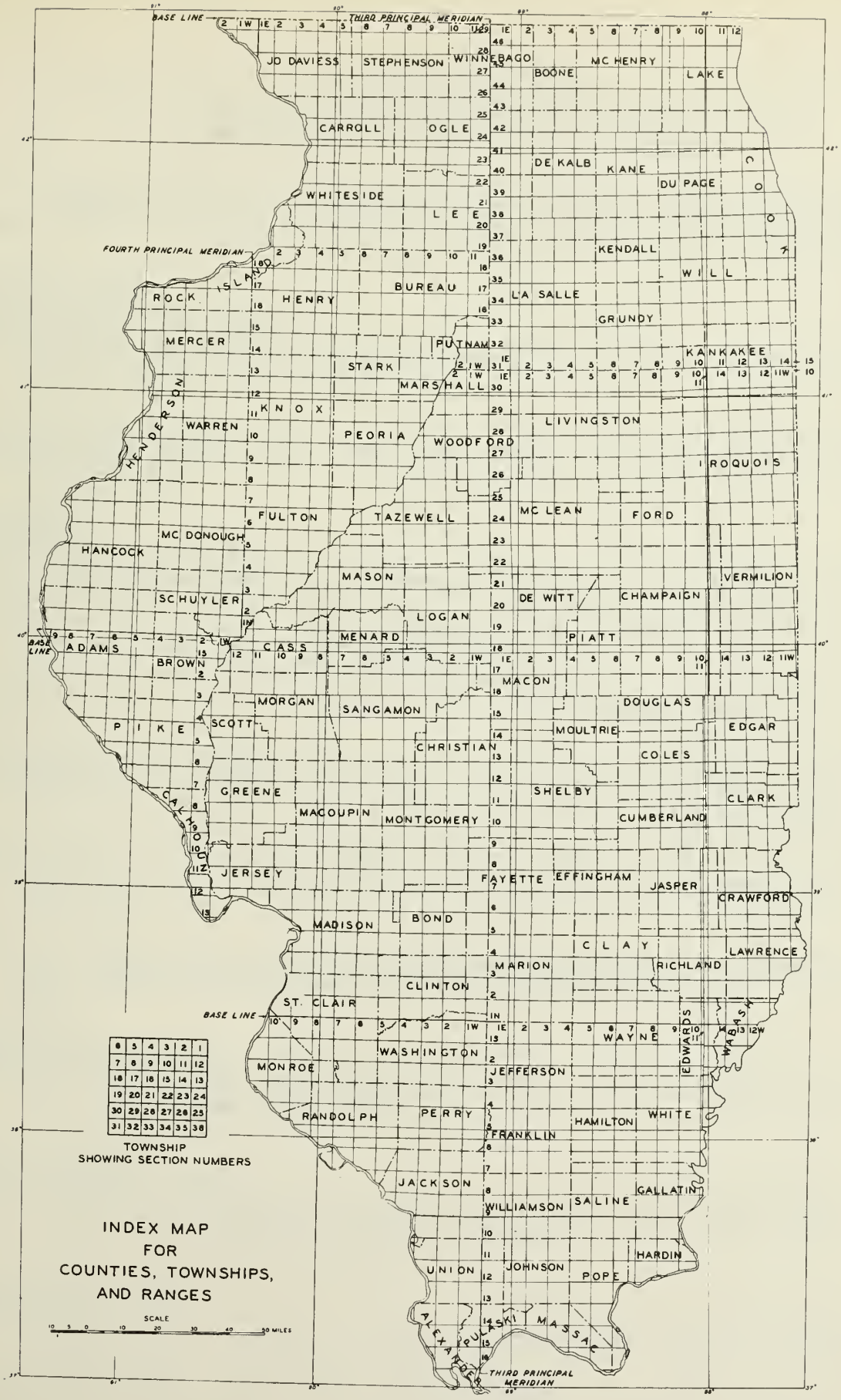
BASE LINE
THIRD PRINCIPAL MERIDIAN
FOURTH PRINCIPAL MERIDIAN
JO DAVIESS
STEPHENSON
WINNEBAGO
BOONE
MC HENRY
LAKE
CARROLL
OGLE
DE KALB
KANE
DU PAGE
COOK
WHITESIDE
LEE
KENDALL
WILL
ROCK ISLAND
HENRY
BUREAU
LA SALLE
GRUNDY
MERCER
PUTNAM
KANKAKEE
STARK
MARSHALL
HENDERSON
KNOX
WARREN
PEORIA
WOODFORD
LIVINGSTON
IROQUOIS
FULTON
TAZEWELL
MC LEAN
FORD
MC DONOUGH
HANCOCK
MASON
VERMILION
SCHUYLER
DE WITT
CHAMPAIGN
LOGAN
MENARD
PIATT
ADAMS
CASS
BROWN
MACON
MORGAN
SANGAMON
DOUGLAS
PIKE
SCOTT
MOULTRIE
EDGAR
CHRISTIAN
COLES
GREENE
SHELBY
CLARK
CALHOUN
MACOUPIN
MONTGOMERY
CUMBERLAND
JERSEY
FAYETTE
EFFINGHAM
JASPER
CRAWFORD
MADISON
BOND
CLAY
LAWRENCE
MARION
RICHLAND
CLINTON
ST. CLAIR
WAYNE
EDWARDS
WABASH
WASHINGTON
MONROE
JEFFERSON
RANDOLPH
PERRY
HAMILTON
WHITE
FRANKLIN
JACKSON
GALLATIN
WILLIAMSON
SALINE
HARDIN
UNION
JOHNSON
POPE
ALEXANDER
PULASKI
MASSAC
TOWNSHIP
SHOWING SECTION NUMBERS
INDEX MAP
FOR
COUNTIES, TOWNSHIPS,
AND RANGES
SCALE
MILES

DRILLING BY COUNTIES
WELLS COMPLETED BETWEEN NOVEMBER 1 AND NOVEMBER 28, 1950, AND WILDCAT WELLS DRILLING ON NOVEMBER 28

(Abbreviations used in this report will be found on the last page.)
(Errata, old wells deepened, reconditioned old wells follow list of drilling wells.)

ALEXANDER COUNTY

16S, 2W, Goose Island Twp.

19, 235' from S. line, 310' from E. line, SW NE. Prindle & Vick #1 Petty. SD 1058' 11-28-50 Spd. 8-22-50 WF*

17S, 2W, Dog Tooth Twp.

15, 650' from N. line, 340' from W. line, NW NW. Vick Oil Co. #1 Smith. LOC 11-28-50 WF.

BOND COUNTY

5N, 2W, Pleasant Mound Twp.

4, SE NE NW. Miami Oper. Co. #1 Adam. Drlg. 1145' 11-28-50 Spd. 11-26-50 WF.

17, NW SW NE. Brinkley & Kelley #1 Mosner. D& A 11-28-50 TD 1250' Ste. Genevieve ls., top 1214' Spd. 11-8-50 WF.

31, NW NE NW. T. Myers #1 Lurkins. Drlg. 495' 11-28-50 Spd. 11-26-50 WF.

6N, 2W, Mulberry Grove Twp.

10, NW SW SW. D. Hopkins #2 Nelson. Comp. 11-7-50 IP 10 BOP & 5 BW TD 1068' Bethel ss., top 1060' Spd. 9-14-50 Shot 10 qts. marbles. Woburn Pool.

16, NE SE NE. Miami Oper. Co. #A-3 Anderson. Comp. 11-28-50 IP 14 BOP & 11 BW TD 894' PB 892' Cypress ss., top 886' Spd. 10-18-50 Shot 5 qts. Woburn South Pool.

21, 430' from S. line, 330' from W. line, NE NE. Spade Drlg. Co. #2-A Kokorudz. PROD (CDU)** 11-28-50 Spd. 11-50 Woburn South Pool.

BOONE COUNTY

46N, 3E, Manchester Twp.

33, 1373' from N. line, 1008' from W. line, NW. Edward H. Myers #1 Krupke. D&A (CDU) 11-28-50 Spd. 5-9-50 WF.

CHRISTIAN COUNTY

13N, 1E, Prairieton Twp.

16, NE SW NW. H. L. Cooper et al #1-A I. Traughber. D&A (CDU) 11-28-50 Spd. 10-26-50 Assumption North Pool.

CLARK COUNTY

10N, 14W, Casey Twp.

9, NW NE SW. J. L. Pinkston #1 Cole. SD 130' 11-28-50 Spd. 11-9-50 WN*** (Casey Pool).

* Wildcat far - more than 2 miles from production.
** Completion data unreported; will be given when available; not included in total completions for month.
*** Wildcat near - from 1/2 to 2 miles from production.

CLARK COUNTY (Continued)

11N, 10W, Wabash Twp.

17, SE NW SE. W. W. Dayton #2 Robinson. MIRT 11-28-50 WN (Weaver Pool.

18, SE NE SW. E. Smitley #1 L. Garner. Drlg. 1200' 11-28-50 Spd. 11-8-50 WN (Weaver Pool).

20, NW SW SW. W. W. Dayton #3 Cooper "B". Comp. 11-14-50 IP 111 BOP. TD 2073' Acidized 500 gals. Weaver Pool. Devonian ls., top 2044'.

20, SW SE SW. W. W. Dayton #1-A Cusick. Comp. 11-21-50 IP 30 BOP TD 2057' Devonian ls., top 2026' Spd. 10-20-50 Acidized 500 gals. Weaver Pool.

11N, 13W, Dolson Twp.

3, 330' from N. line, 389' from W. line, NW NE. R. O'Hair #1 Griffith. SD 150' 11-28-50 Spd. 11-20-50 WF.

6, SW SE SW. C. O. Robinson #1 Hammond. SD 500' 11-28-50 Spd. 10-19-50 WN (Westfield East Pool).

11N, 14W, Parker Twp.

1, 900' from N. line, 340' from W. line, NW SW. Van Tarble #1-A Tarble. D&A 11-28-50 TD 450' Pennsylvanian ss., top 350' Spd. 11-15-50 Westfield East Pool.

27, NW NE NW. A. M. Myers #1 Johnson. SD 75' 11-28-50 Spd. 11-15-50 WN (Westfield Pool).

12N, 10W, Wabash Twp.

28, 330' from S. line, 820' from W. line, NW SW. F. B. Cline #1 F. Welsh. RUST 11-28-50 WF.

12N, 13W, Dolson Twp.

19, SE SE NE. E. Zink #2 Newman. D&A 11-7-50 TD 507' Pennsylvanian ss., top 502' Spd. 10-25-50 Inclose Pool.

29, SE NW NW. F. R. Stocker #1 D. A. White. D&A 11-14-50 TD 525' Pennsylvanian ss., top 425' Spd. 11-2-50 WN (Inclose Pool).

12N, 14W, Westfield Twp.

23, SW NE NW. B. W. Johnson #1 Bradford, Eugene B. D&A (CDU) 11-28-50 Spd. 10-25-50 Inclose Pool.

CLAY COUNTY

4N, 5E, Oskaloosa Twp.

4, SW SE NW. T. S. Doran et al #1 Cruse Hrs. D&A 11-21-50 TD 2691' Ste. Genevieve ls., top 2551' Spd. 11-7-50 WF.

14, NE SW NW. Shulman Bros. #1 Harrell-Jeffers Comm. Comp. 11-14-50 IP 17 BOP TD 2629' Rosiclare ls., top 2617' Spd. 10-19-50 Acidized 3000 gals. Iola South Pool.

4N, 6E, Louisville Twp.

14, SW SW SW. Miami Oper. Co. #1 Tanner & Busse. D&A (CDU) 11-28-50 Spd. 11-14-50 WF.

CLAY COUNTY (Continued)

4N, 7E, Hoosier Twp.

14, NW NW SE. George & Wrather #1 G. C. Odell. D&A (SO) 11-7-50 TD 2614' Cypress ss., top 2600' Spd. 10-26-50 Sailor Springs Cons. Pool.

4N, 8E, Pixley Twp.

9, SW NW NE. Sun Drilling Co. #A-1 Hinterscher. POP 11-28-50 Spd. 10-26-50 WN (Ingraham Pool).

18, NE SE SE. George & Wrather #1 H. Ditter. Comp. 11-21-50 IP 3 BOP & 68 BW TD 3045' PB 3010' McClosky ls., top 2992' Spd. 10-10-50 Acidized 500 gals. EXTENSION TO AND REVIVAL OF SAILOR SPRINGS NORTH POOL.

22, 430' from N. line, 330' from E. line, NE SW. Davis & Johnson #1 E. J. Leavitt. SD 11-28-50 Spd. 11-8-50 WN (Sailor Springs East Pool).

5N, 6E, Blair Twp.

14, SE SW NE. Ashland et al #1 G. F. Van Dyke. LOC 11-28-50 WN (Toliver East Pool).

5N, 7E, Bible Grove Twp.

25, NE NW SW. D. Baines #1 Bateman. CO 11-28-50 Spd. 10-28-50 WN (Sailor Springs Cons. Pool).

35, SE SE SW. R. A. Harris #1 A. R. Harmon. D&A 11-21-50 TD 2960' Ste. Genevieve ls., top 2852' Spd. 10-28-50 Sailor Springs Cons. Pool.

CLINTON COUNTY

1N, 3W, Lake Twp.

27, SW NE SE. J. O. McCue #1 Simonton-Gallatin. D&A 11-28-50 TD 1520' St. Louis ls., top 1482' Spd. 11-19-50 WN (Bartelso East Pool).

2N, 2W, Carlyle Twp.

8, NW NE SE. J. F. Dunnill #1 Hundley. D&A 11-7-50 TD 1301' Bethel ss., top 1203' Spd. 10-24-50 WF.

2N, 2W, Clement Twp.

9, NE NE SE. C. K. Stein #1 Allen. D&A 11-28-50 TD 1250' Bethel ss., top 1246' Spd. 11-8-50 WN (Boulder Pool).

2N, 3W, Wade Twp.

2, SW SW SE. L. K. Boyd #1-B J. W. Schomaker. D&A 11-14-50 TD 1061' Cypress ss., top 1056' Spd. 11-9-50 Carlyle Pool.

6, NE NE NW. Gulf #1 Warnecke. LOC 11-28-50 WN (Frogtown Pool).

13, NW NE NE. J. Harding #1 Haumesser. D&A (CDU) 11-28-50 Spd. 11-14-50 Carlyle Pool.

22, SW NE SE. Garza & Schiermann #1 Peters. Tstg. 11-28-50 Spd. 10-23-50 WN (Carlyle Pool).

3N, 1W, Eastfork Twp.

13, SW SW SE. Ryan Oil #7 Ducomb. Comp. 11-7-50 IP 102 BOP & 3 BW TD 1465' Bethel ss., top 1459' Spd. 10-13-50 Shot 5 qts. Fairman Pool.

CLINTON COUNTY (Continued)

3N, 1W, Eastfork Twp.

13, SW NW SE. Ryan Oil #8 Ducomb. Comp. 11-21-50 IP 25 BOP & 12 BW TD 1467' Bethel ss., top 1463' Spd. 10-21-50 Shot 5 qts. Fairman Pool.

24, NE NW NW. J. F. Dunnill #1 Schlarmann. D&A 11-7-50 TD 1478' Bethel ss., top 1470' Spd. 10-11-50 Shot 5 1/2 qts. Fairman Pool.

24, 972' from N. line, 990' from W. line, NW SW. Ryan Oil #1 Belcher. D&A 11-21-50 TD 2970' Devonian ls., top 2942' Spd. 10-25-50 WN (Fairman Pool).

24, NE NE NW. Ryan Oil Co. #10 Ducomb. Comp. 11-28-50 IP 10 BOP & 10 BW TD 1472' Bethel ss., top 1468' Spd. 11-3-50 Shot 3 qts. Fairman Pool.

3N, 3W, Wheatfield Twp.

11, SE SE SE. T. M. Conrey #2 A. Kneier. D&A 11-28-50 TD 1127' Bethel ss., top 1111' Spd. 11-19-50 Beaver Creek South Pool.

14, NW NE NE. T. M. Conrey #1 Reinkensmeyer. Comp. 11-7-50 IP 27 BOP & 6 BW TD 1104' Bethel ss., top 1099' Spd. 9-27-50 Shot 7 qts. Beaver Creek South Pool.

14, NE SE NW. A. Wilson Corp. #1 Kavanaugh. D&A 11-28-50 TD 1124' Bethel ss., top 1102' Spd. 11-16-50 Beaver Creek South Pool.

23, NE SE NE. T. M. Conrey et al #1 Norman Est. Comp. 11-21-50 IP 20 BOP & 5 BW TD 1142' Bethel ss., top 1135' Spd. 10-23-50 Shot 14 qts. Carlyle North Pool.

23, SE SE NE. T. M. Conrey et al #2 Norman Est. Comp. 11-7-50 IP 27 BOP & 3 BW TD 1132' Bethel ss., top 1116' Spd. 10-17-50 Shot 13 qts. Carlyle North Pool.

24, NW NW SE. E. F. Smith #1 Seiffert. Comp. 11-7-50 IP 11 BOP & 5 BW TD 1166' Bethel ss., top 1156' Spd. 10-4-50 Shot 20 qts. Carlyle North Pool.

35, SE SW SE. Frank & Bassett #1 A. Debatin. D&A 11-7-50 TD 1055' Cypress ss., top 1045' Spd. 11-1-50 Carlyle Pool.

3N, 4W, St. Rose Twp.

24, SE NW SW. Ash Drlg. Co. #1 Kampwerth. D&A 11-7-50 TD 1013' Aux Vases ss., top 1003' Spd. 10-24-50 WF.

COLES COUNTY

11N, 11E, Hutton Twp.

6, 990' from S. line, 500' from W. line, SE. E. L. Wirth #1 Melton. D&A 11-7-50 TD 560' St. Louis ls., top 525' Spd. 10-16-50 Acidized 2000 gals. Westfield Pool.

12N, 14W, Ashmore Twp.

16, SE SW NE. F. R. Stocker #1 J. M. Hite. TD 716' 11-28-50 Spd. 11-16-50 WN (Westfield North Pool).

13N, 14W, East Oakland Twp.

7, NW NW SE. Mid-Globe Oil Corp. #1 F. Van Tuyl. D&A 11-7-50 TD 391' Pennsylvanian ss., top 326' Spd. 10-25-50 WF.

COLES COUNTY (Continued)

14N, 14W, East Oakland Twp.

31, NW NW NE. J. L. Early #1 Foltz. SD 37' 11-28-50 Spd. 11-8-50 WF.

CRAWFORD COUNTY

6N, 12W, Honey Creek Twp.

26, SE SE NW. Skiles Oil Corp. #1 E. Walker. D&A 11-28-50 TD 1617' St. Louis ls., top 1614' Spd. 9-27-50 Flat Rock Pool.

7N, 11W, Lamotte Twp.

29, 380' from N. line, 330' from E. line, NW NE. F. E. Turner #1 W. E. Apple et al. SD 780' 11-28-50 Spd. 11-2-50 WF.

7N, 12W, Prairie Twp.

6, C S/2 SW NE. Skiles Oil Corp. #1 Athey Comm. D&A (CDU) 11-28-50 Spd. 11-17-50 Main Pool.

7N, 12W, Robinson Twp.

10, SW SW NE. Skiles OilCorp. #P-1 Dennis-Lloyd Comm. D&A 11-14-50 TD 1627' Ste. Genevieve ls., top 1552' Spd. 10-20-50 Main Pool.

7N, 13W, Robinson Twp.

36, 0' from S. line, 330' from E. line, NE SE. Skiles Oil Corp. #P-1 Walters. Comp. 11-14-50 IP 2 BOP TD 1104' PB 895' Pennsylvanian ss., top 882' Spd. 9-28-50 Shot 15 qts. Main Pool.

CUMBERLAND COUNTY

9N, 10E, Greenup Twp.

20, SW NE SW. Harper & Watson #1 I. Roan. RUST 11-28-50 WF.

DOUGLAS COUNTY

14N, 10E, Sargent Twp.

1, SW SW NW. G. & H. Oil Co., Inc. #1 Guy Jones. D&A 11-14-50 TD 1030' Devonian ls., top 1028' Spd. 9-18-50 WF.

EDGAR COUNTY

12N, 13W, Grandview Twp.

4, 330' from S. line, 593' from W. line, NW. C. H. Murdock #1 J. A. Babcock. Comp. 11-21-50 IP 132,000 cu. ft. gas. Pennsylvanian ss., top 329' TD 562' PB 535' Spd. 10-19-50 Grandview Pool.

5, SE NW SE. C. H. Murdock #2 Bartmes. Comp. 11-21-50 TD 572' IP 124,000 cu. ft. gas. Salem ls., top 565' Spd. 9-18-50 Grandview Pool. NEW PAY IN POOL

12N, 13W, Kansas Twp.

18, NE NW SE. Ernest Zink #7 Wilhoit. D&A 11-7-50 TD 525' Pennsylvanian ss., top 285' Spd. 10-31-50 Inclose Pool.

12N, 14W, Kansas Twp.

13, 550' from S. line, 330' from W. line, SE NW. Wm. A. Fullenkamp #1 Darsy Baber SD 554' 11-28-50 Spd. 6-17-50 WN (Inclose Pool).

13N, 12W, Paris Twp.

26, 330' from N. line, 540' from W. line, SW NW. C. G. Bergert #1 J. Stickler. MIM. 11-28-50 WF.

EDGAR COUNTY (Continued)

14N, 13W, Buck Twp.

22, NE SW NW. W. W. Henigman #1 W. Jump. D&A 11-28-50 TD 528' Warsaw ls., top 465' Spd. 11-9-50 WN (Dudley Pool).

27, 330' from N. line, 430' from E. line, SW. Truman W. Drake #1 Lulu Newcomer. D&A 11-14-50 TD 450' Spd. 9-19-49 WN (Dudley Pool.

35, SW SW SE. M. L. Livongood #1 C. A. Perisho. SD 1352' 11-28-50 Spd. 10-20-50 WN (Dudley Pool).

15N, 13W, Shiloh Twp.

11, SW NE SW. R. L. Grigsby #1 F. Logan. D&A (CDU) 11-28-50 Spd. 11-21-50 WF.

EDWARDS COUNTY

1N, 14W, Salem Twp.

10, SE SW SE. George & Wrather #1 Knakmus-Witte. D&A 11-21-50 TD 3051' Ste. Genevieve ls., top 2897' Spd. 11-1-50 WN (Berryville Cons. Pool).

18, 990' from S. line, 660' from E. line, Frl. SW. Spear Oil Co. et al #1 McDowell. D&A 11-7-50 TD 3261' Ste. Genevieve ls., top 3120' Spd. 10-15-50 WN (Samsville North Pool).

1S, 10E, Shelby Twp.

16, NW SE SW. W. R. Ransone #1 Saxe-Gill Comm. D&A 11-21-50 TD 3332' Ste. Genevieve ls., top 3251' Spd. 11-9-50 WF.

18, NW NW NW. Aurora #1 Severns. D&A 11-21-50 TD 3402' Ste. Genevieve ls., top 3309' Spd. 11-11-50 WN (Massilon South Pool).

1S, 14W, Browns Twp.

31, 990' from S. line, 330' from E. line, Frl. SW. E. A. Obering #1 J. Crews. Comp. 11-21-50 IP 45 BOP TD 2288' Waltersburg ss., top 2284' Spd. 10-23-50 Albion Cons. Pool.

2S, 10E, French Creek Twp.

36, SW SE SW. Calvert & W. Duncan #1 Green Hrs. Comp. 11-28-50 IP 60 BOP TD 2096' Biehl ss., top 2068' Spd. 11-3-50 Albion Cons. Pool.

2S, 14W, Browns Twp.

6, NE NW NE. E. A. Obering #6 Fewkes-Shaw Comm. Comp. 11-28-50 IP 107 BOP TD 2257' Waltersburg ss., top 2249' Spd. 11-8-50 Albion Cons. Pool.

2S, 14W, French Creek Twp.

21, SE SE NE. F. L. Beard #1 L. F. Marriott et al. SD 2482' 11-28-50 Spd. 11-15-50 WN (Albion East Pool).

3S, 10E, Dixon Twp.

14, SW SE SE. Yingling Oil & Mining & W. Duncan #4 F. Schmittler. Comp. 11-7-50 IP 100 BOP TD 2413' Biehl & Tar Springs ss. Spd. 10-10-50 Shot 40 qts. Albion Consol. Pool.

3S, 11E, French Creek Twp.

18, 1650' from S. line, 330' from W. line, SW. Jack Hinkle Drlg. Co. #1 R. W. Curtis. Comp. 11-28-50 IP 224 BOP TD 3177' McClosky ls., top 3165' Spd. 10-17-50 Phillipstown Cons. Pool.

EFFINGHAM COUNTY

6N, 5E, Mason Twp.

3, NW NW SW. Texas #1 P. H. Tonn. LOC 11-28-50 WF.

6N, 6E, Union Twp.

8, C SW SE. P. N. Wiggens #1 R. Macklin. TD 4678' 11-28-50 Spd. 10-26-50 WN (Hill Pool).

6N, 7E, Lucas Twp.

15, SE NE SW. Sun Drlg. Co. #1 W. D. Lake. POP 11-28-50 Spd. 10-25-50 WN (Bible Grove North Pool).

32, SE NW SE. J. Hockman & V. Duncan #2 Krueger. D&A 11-28-50 TD 2904' Ste. Genevieve ls., top 2790' Spd. 11-11-50 Sailor Springs Cons. Pool.

32, C N/2 NW SW. Sohio Pet. #7 A. Mellendorf. Comp. 11-21-50 IP 67 BOP TD 2878' PB 2823' Rosiclare ls., top 2803' Spd. 10-21-50 Acidized 2000 gals. Sailor Springs Cons. Pool.

7N, 5E, Jackson Twp.

30, 186' from N. line, 330' from E. line, NW NW. A. J. Slagter, Jr. #1 Defebaugh D&A 11-14-50 TD 2438' Ste. Genevieve ls., top 2282' Spd. 10-28-50 WF.

8N, 4E, Moccasin Twp.

6, SW SE SW. Claypool Drlg. Co. #1 W. W. Doty. D&A 11-14-50 TD 1623' Bethel ss., top 1604' Spd. 10-31-50 Louden Pool.

31, 1650' from S. line, 990' from W. line, SW. Smith Oil Assoc. #1 Clow "C". D&A 11-28-50 TD 1970' Ste. Genevieve ls., top 1938' Spd. 11-18-50 WN (Louden Pool).

9N, 4E, Moccasin Twp.

31, NW SW NW. D. Carroll #2 R. Lancaster. Comp. 11-7-50 IP 16 BOP & 3 BW TD 1572' Cypress ss., top 1561' Spd. 9-30-50 Shot 20 qts. Louden Pool.

FAYETTE COUNTY

4N, 1W, Seminary Twp.

9, SW SW SE. R. L. Robbins #1 R. Walker. D&A 11-7-50 TD 1439' Bethel ss., top 1402' Spd. 11-2-50 WN (Patoka West Pool).

9, 330' from S. line, 130' from W. line, SE SE SE. R. L. Robbins #2 R. Walker. D&A 11-28-50 TD 1406' Bethel ss., top 1390' Spd. 11-21-50 WN (Patoka West Pool).

4N, 1W, Pope Twp.

10, SW SE SW. C. J. Simpson Drlg. Co. #1 Manley. Comp. 11-21-50 IP 35 BOP TD 1388' Bethel ss., top 1380' Spd. 11-1-50 Patoka West Pool.

14, NW NE SW. Columbus Explor. #1 F. Heinzmann. D&A 11-21-50 TD 1507' Aux Vases ss., top 1484' Spd. 11-13-50 WN (Patoka West Pool).

5N, 3E, Lone Grove Twp.

20, SE SE NW. A. W. Johnson #1 C. F. Schroeder. RURT 11-28-50 WN (St. Paul Pool).

FAYETTE COUNTY (Continued)

5N, 1W, Seminary Twp.

1, NW NE NW. T. S. Doran #1 Mitchell. D&A 11-7-50 TD 1665' Ste. Genevieve ls., top 1560' Spd. 10-31-50 WF.

14, SE SW NW. J. Reznik #1 W. Williams. D&A 11-21-50 TD 1568' Ste. Genevieve ls., top 1498' Spd. 11-1-50 WF.

6N, 2E, Otego Twp.

13, 330' from N. line, 340' from W. line, NE NW NW. J. B. Nichols #2 Satterthwaite. Drlg. 1557' 11-28-50 Spd. 11-22-50 WN (St. James Pool).

6N, 3E, Wheatland Twp.

18, SW SE SW. B. Kidd #1 C. Kirchner. D&A (SO) 11-21-50 TD 1627' Cypress ss., top 1608' Spd. 11-10-50 St. James Pool.

6N, 1W, Bear Grove Twp.

25, NW NW SE. R. H. Troop #1 Evans. D&A 11-21-50 TD 1673' St. Louis ls., top 1664' Spd. 11-10-50 WF.

7N, 3E, Avena Twp.

10, SW NW SW. Carter #4 S. Bail. D&A 11-28-50 TD 1694' Paint Creek ss., top 1666' Spd. 11-18-50 Louden Pool.

10, NE SW NW. Carter #9 L. C. Seibert. Comp. 11-28-50 IP 156 BOP TD 1587' Cypress ss., top 1550' Spd. 11-7-50 Shot 60 qts. Louden Pool.

8N, 2E, Loudon Twp.

26, NW SE NW. Continental Oil #1 F. Springman. LOC 11-28-50 WF.

8N, 3E, Loudon Twp.

23, SE SE SE. Carter #3 N. Durbin. Comp. 11-7-50 IP 111 BOP TD 1501' Cypress ss., top 1466' Spd. 10-16-50 Shot 100 qts. Louden Pool.

23, SW SE SE. Carter #4 N. Durbin. D&A 11-7-50 TD 1899' Ste. Genevieve ls., top 1736' Spd. 10-23-50 Louden Pool.

25, SW NW NW. W. L. Belden #4 Christenson-Logue. Comp. 11-21-50 IP 92 BOP TD 1601' Cypress ss., top 1525' Spd. 10-17-50 Shot 90 qts. Louden Pool.

FRANKLIN COUNTY

5S, 2E, Barren Twp.

5, NW NW NW. LaGrange Pet. #1-A Newbury. LOC 11-28-50 WN (Fitzgerrell Pool).

25, NW NE SW. B. Jones #3 Todd. PROD (CDU) 11-28-50 Spd. 9-30-50 Benton North Pool.

36, 670' from N. line, 330' from W. line, NW SW. J. W. Menhall #9 F. H. Stamper et al. Comp. 11-14-50 IP 25 BOP & 50 EW TD 2464' Cypress ss., top 2454' Spd. 10-18-50 Benton North Pool.

36, 330' from N. line, 10' from E. line, NW SW. J. W. Menhall #11 F. H. Stamper et al. Comp. 11-28-50 IP 170 BOP TD 2479' Cypress ss., top 2470' Spd. 10-28-50 Shot 4 qts. Benton North Pool.

FRANKLIN COUNTY (Continued)

5S, 3E, Ewing Twp.

33, SE SW NE. W. Duncan #12 U. S. Coal & Coke. D&A 11-14-50 TD 2970' Ste. Genevieve ls., top 2854' Spd. 10-27-50 Whittington South Pool.

6S, 3E, Benton Twp.

7, NW NW NW. W. Duncan #1 O'Hara. MIRT 11-28-50 WN (Benton North Pool).

16, SE NE NE. W. Duncan #1 U. S. Coal & Coke "B". D&A 11-28-50 TD 3030' Ste. Genevieve ls., top 2901' Spd. 11-12-50 WF.

7S, 2E, Denning Twp.

35, 430' from N. line, 210' from E. line, NE NE. G. C. Schoonmaker #1-A Old Ben Coal Co. MIRT 11-28-50 WN (West Frankfort Pool).

36, 390' from S. line, 340' from E. line, NW. George C. Schoonmaker #1-A Rushing D&A 11-21-50 TD 3014' Ste. Genevieve ls., top 2828' Spd. 11-3-50 WN (West Frankfort Pool).

7S, 4E, Cave Twp.

13, 660' from N. line, 259' from E. line, NW SW. W. J. McGlasson #1 B. Storns. Drlg. 2975' 11-28-50 Spd. 11-19-50 WN (Thompsonville North Pool).

20, NE SW SE. R. L. Rea #1 M. A. Jobe. D&A 11-21-50 TD 3250' Ste. Genevieve ls., top 3099' Spd. 11-1-50 WN (Thompsonville North Pool).

GALLATIN COUNTY

7S, 9E, Asbury Twp.

32, SW NW NW. G. L. Reasor #1 B. Bramlet. LOC 11-28-50 WN (Cottonwood Pool).

36, NW SW SW. Calstar Pet. Co. #1 I. B. Greene. D&A (SO) 11-21-50 TD 3015' Ste. Genevieve ls., top 2861' Spd. 10-23-50 WN (Inman West Cons. Pool).

8S, 8E, North Fork Twp.

6, SE SE NW. J. W. Everhart #1 C. Bruce. TD 2484' 11-28-50 Spd. 11-16-50 WN (Omaha Pool).

8S, 9E, Ridgway Twp.

2, SE SW SE. Continental Drlg. Co. #1 Jess Downen. Comp. 11-14-50 IP 10 BOP & 1 BW TD 2853' Aux Vases ss., top 2825' Spd. 9-23-50 Shot 220 qts. Inman West Cons. Pool.

12, NW SW NE. Gulf #2 Verda. D&A (SO) 11-21-50 TD 2494' Cypress ss., top 2480' Spd. 10-15-50 Shot 15 qts. Inman West Cons. Pool.

23, NW NW SW. Coy Oil #1 E. A. Greene. Comp. 11-28-50 IP 31 BOP TD 2517' Cypress ss., top 2497' Spd. 10-8-50 Shot 40 qts. Inman West Cons. Pool.

27, SW NE SE. Oil Management #2 Schmitt. Comp. 11-7-50 IP 60 BOP & 8 BW TD 2806' Aux Vases ss., top 2789' Spd. 9-30-50 Shot 50 qts. EXTENSION TO INMAN WEST CONS. POOL.

8S, 10E, New Haven Twp.

4, SE SE NW. J. L. Crawford #1 Patterson. Comp. 11-14-50 IP 25 BOP TD 2459' Cypress ss., top 2449' Spd. 10-8-50 Shot 15 qts. EXTENSION TO INMAN EAST CONS. POOL.

GALLATIN COUNTY (Continued)

8S, 10E, New Haven Twp.

11, SW NW NE. Carter #18 Busick-Crawford. Comp. 11-28-50. IP 32 BOP TD 2412' Waltersburg, Tar Springs, Cypress ss. Spd. 7-28-50 Shot 135 qts. Inman East Cons. Pool.

11, NE NW NE. Carter #19 Busick-Crawford. Comp. 11-28-50 IP 70 BOP & 20 BW TD 2420' PB 1714' Degonia ss., top 1682' Spd. 8-12-50 Shot 80 qts. Inman East Cons. Pool.

11, NE SW NE. Carter #20 Busick-Crawford. Comp. 11-28-50. IP 43 BOP & 10 BW TD 2411' Waltersburg, Tar Springs, Cypress ss. Spd. 8-26-50 Shot 160 qts. Inman East Cons. Pool.

11, SW NE NE. Carter #21 Busick-Crawford. Comp. 11-28-50 TD 2071' PB 1976' IP 70 BOP Waltersburg ss., top 1955' Spd. 9-12-50 Shot 50 qts. Inman East Cons. Pool.

11, NE NE NE. Carter Oil #22 Busick-Crawford. Comp. 11-28-50 IP 112 BOP TD 2412' Degonia, Waltersburg, Cypress ss. Spd. 10-1-50 Shot 190 qts. Inman East Cons. Pool.

21, SE NE SE. Carter #3 G. A. Pielemeier. Comp. 11-28-50. IP 55 BOP & 8 BW TD 1988' Waltersburg ss., top 1976' Spd. 8-31-50. Shot 40 qts. Inman East Cons. Pool.

21, SE SW NE. Skelly Oil #3 Egyptian Tie & Timber Co. D&A 11-28-50 TD 2438' Cypress ss., top 2410' Spd. 11-14-50 Inman East Cons. Pool.

30, SW SE NW. Farrell & Ripley #1 A. Maloney. Drlg. 2270' 11-28-50 Spd. 11-17-50 WN (Inman West Cons. Pool).

31, NW NW SE. Coy Oil #1 A. Brugger. D&A 11-14-50 TD 2867' Ste. Genevieve ls., top 2727' Spd. 10-19-50 Ab Lake West Pool.

31, NW SE NW. Coy & Vandenbark #1 L. Drone. Comp. 11-7-50 IP 38 BOP TD 2754' Aux Vases ss., top 2727' Spd. 10-2-50 Shot 30 qts. DISCOVERY WELL OF AB LAKE WEST POOL.

HAMILTON COUNTY

3S, 7E, Crouch Twp.

20, 313' from S. line, 330' from W. line, SE SW. S. Tipps et al #1 Isaacs, Henry. D&A 11-14-50 TD 3417' Ste. Genevieve ls., top 3311' Spd. 10-27-50 Aden South Pool.

29, SW NE NW. T. G. Jenkins #1 Garrison. Comp. 11-7-50 IP 156 BOP & 20 BW TD 3422' McClosky ls., top 3397' Spd. 10-6-50 Acidized 3000 gals. Aden South Pool.

4S, 7E, Beaver Creek Twp.

2, SE NE SW. R. L. Roa #1 Epperson. Drlg. 3312' 11-28-50 Spd. 11-18-50 WN (Mill Shoals Pool).

7, SW SE SE. D. Hopkins #1 Flannigan-Porter Comm. D&A 11-7-50 TD 3478' Ste. Genevieve ls., top 3346' Spd. 10-22-50 WN (Belle Prairie Pool).

HAMILTON COUNTY (Continued)

4S, 7E, Beaver Creek Twp.

15, NE SW SW. C. E. Brehm #3 Enfield Lodge #677 Comm. Comp. 11-21-50 IP 35 BOP TD 3471', PB 3375' Aux Vases ss., top 3289' Spd. 8-31-50 Blairsville Pool.

15, SW NE SW. C. E. Brehm #1 J. Ferko. Comp. 11-21-50 IP 300 BOP & F TD 3471' PB 3361' Aux Vases ss., top 3278' Spd. 9-17-50 Blairsville Pool.

15, NW NE SW. C. E. Brehm #1 Sefried-Hunt Comm. Comp. 11-21-50 IP 148 BOP TD 3473' PB 3309' Aux Vases ss., top 3273' Spd. 9-27-50 Blairsville Pool.

15, SE NW SW. C. E. Brehm #8 Spruell. Comp. 11-21-50 IP 165 BOP TD 3467' Aux Vases ss., top 3275' Spd. 8-23-50 Blairsville Pool.

16, SE SW SE. Texas #4 J. A. Lynch. D&A 11-21-50 TD 3489' St. Louis ls., top 3480' Spd. 10-26-50 Blairsville Pool.

5S, 5E, Knight Prairie Twp.

22, SE NE SE. Superior #1 H. E. Leslie. D&A 11-28-50 TD 3478' Ste. Genevieve ls., top 3320' Spd. 10-28-50 WF.

5S, 7E, Crook Twp.

31, 288' from S. line, 165' from E. line, SW SW. C. Pearson et al #1-A Union Cent. Cons. Comp. 11-28-50 IP 4 1/2 BOP & 8 BW TD 3049' Aux Vases ss., top 3023' Spd. 10-20-50 Shot 70 qts. Dale-Hoodville Cons. Pool.

6S, 5E, Flannigan Twp.

1, NW SW SE. Stewart Oil #1 N. Porter. Comp. 11-14-50 IP 200 BOP & 40 BW TD 3218' Aux Vases ss., top 3173' Spd. 9-29-50 Shot 112 qts. EXTENSION TO RURAL HILL POOL.

3, SW SW NE. Oil Management #1 S. Moore. D&A 11-28-50 TD 3463' St. Louis ls., top 3451' Spd. 11-1-50 WN (Rural Hill Pool).

11, NE SW NE. C. E. Brehm #2 A. Sneed. D&A 11-14-50 TD 3227' Aux Vases ss., top 3220' Spd. 10-31-50 Rural Hill Pool.

11, NW NE SE. E. H. Kaufman #1 M. Johnson. D&A 11-14-50 TD 3359' Ste. Genevieve ls., top 3250' Spd. 10-19-50 Rural Hill Pool.

21, SE SW SW. S. Garfield et al #1 Johnson. D&A 11-21-50 TD 3403' Ste. Genevieve ls., top 3282' Spd. 11-4-50 Flannigan Pool.

25, SW NW SW. D. Hopkins #1 J. Lee Comm. Comp. 11-21-50 IP 530 BOP TD 3166' Aux Vases ss., top 3158' Spd. 10-21-50 Shot 20 qts. Rural Hill Pool.

25, NW SW SW. D. Hopkins #1 M. C. Moore. Comp. 11-14-50 IP 154 BOP & 5 BW TD 3187' Aux Vases ss., top 3167' Spd. 10-4-50 Shot 20 qts. Rural Hill Pool.

28, NE SE NE. C. E. Brehm #1 C. W. Johnson. MIRT 11-28-50 WN (Flannigan Pool).

28, SW NW NW. Phillips #1 Avery. Comp. 11-28-50 IP 188 BOP TD 3241' Aux Vases ss., top 3214' Spd. 9-29-50 Shot 60 qts. Flannigan Pool.

HAMILTON COUNTY (Continued)

6S, 5E, Flannigan Twp.

31, SE SW NE. Skilos Oil Corp. et al #1 Crow. D&A (SO) 11-7-50 TD 3419' Ste. Genevieve ls., top 3266' Spd. 10-22-50 WN (Flannigan Pool).

32, NW NE NE. W. I. Lewis #1 T. Smith. D&A 11-14-50 TD 3472' Ste. Genevieve ls., top 3294' Spd. 10-28-50 WN (Flannigan Pool).

6S, 6E, Twigg Twp.

2, SE SE SE. J. N. Hockman #1 A. B. Anderson. Comp. 11-1-50 IP 125 BOP & 50 BW TD 3049' Aux Vases ss., top 3039' Spd. 10-12-50 Shot 10 qts. Dale-Hoodville Cons. Pool.

9, SW NE NE. H. Spiros et al #1 Cottingham. D&A (SO) 11-7-50 TD 3264' Ste. Genevieve ls., top 3114' Spd. 10-25-50 WN (Rural Hill Pool).

16, NW SW NW. J. A. Wasson et al #1 Cottingham. Drlg. 3190' 11-28-50 Spd. 11-19-50 WN (Rural Hill Pool).

30, C S/2 S/2 SW. Calvert Drlg. Co. #1 F. R. Wilson. D&A 11-21-50 TD 3407' St. Louis ls., top 3400' Spd. 11-3-50 Rural Hill Pool.

6S, 7E, Mayberry Twp.

19, SW SE NE. H. D. Atha #1 L. A. Harrawood et al. D&A 11-7-50 TD 3236' Ste. Genevieve ls., top 3124' Spd. 10-16-50 Dale-Hoodville Cons. Pool.

7S, 5E, Flannigan Twp.

6, 102' from S. line, 102' from E. line, SE SE. W. P. Ford #1 Cantrell School Dist. #28. Comp. 11-7-50 IP 400 BOP TD 3245' Aux Vases ss., top 3204' Spd. 12-17-49 Shot 90 qts. Cantrell Pool.

6, SE SE NW. Nash Rodwine #3 Bowen. Comp. 11-28-50 IP 157 BOP TD 3308' Aux Vases ss., top 3285' Spd. 10-8-50 Shot 174 qts. Cantrell Pool.

6, SE NE NW. Nash Rodwine et al #1 Burr Oak Coal Co. D&A 11-14-50 TD 3462' Ste. Genevieve ls., top 3318' Spd. 10-25-50 WN (Cantrell Pool).

7, SE NW SW. Phillips #1 Irvin. D&A 11-7-50 TD 3337' St. Louis ls., top 3332' Spd. 10-13-50 Cantrell South Pool.

7, NW SE SE. J. A. Wasson #1 Carlisle. Comp. 11-7-50 IP 62 BOP TD 3327' McClosky ls., top 3323' Spd. 10-4-50 Cantrell South Pool. NEW PAY IN POOL.

7S, 6E, South Twigg Twp.

11, NW SW SE. George & Wrather #1 W. F. Rogers. D&A 11-7-50 TD 3380' St. Louis ls., top 3365' Spd. 10-9-50 WF.

JASPER COUNTY

5N, 10E, Fox Twp.

11, NW NW NE. Davis & Johnson #1 D. Milliman. D&A 11-7-50 TD 2935' Ste. Genevieve ls., top 2813' Spd. 10-25-50 WN (Dundas East Pool).

6N, 9E, Small Wood Twp.

34, SW NE NW. D. Slape #3 B. Salyers. Comp. 11-14-50 IP 55 BOP & 22 BW TD 3107' McClosky ls., top 3088' Spd. 8-27-50 Acidized 3000 gals. Bogota South Pool.

JASPER COUNTY (Continued)

7N, 11E, Hunt City Twp.

18, SW SW SE. J. Zanetis #1 Harrison. D&A 11-7-50 TD 2472' Ste. Genevieve ls., top 2389' Spd. 10-25-50 Hunt City South Pool.

19, 330' from N. line, 330' from W. line, Frl. NW. Calvert Drlg. Co. #1 Maddon. Comp. 11-7-50, IP 66 BOP & 15 BW TD 2464' Rosiclare ls., top 2457' Spd. 10-14-50 Acidized 1000 gals. Hunt City South Pool.

8N, 14W, Grandville Twp.

3, SE SW SE. Enterprise Oil & Gas Co. #1 B. Goffs. D&A 11-7-50 TD 1000' Pennsylvanian ss., top 830' Spd. 10-14-50 Bellair Pool.

7, NE SE NE. R. Sapp #1 F. Cox. D&A 11-7-50 TD 1118' Pennsylvanian ss., top 1109' Spd. 10-20-50. WF.

JEFFERSON COUNTY

1S, 3E, Fields Twp.

28, NE SE NW. Gulf #1 Ell. Cities Water Unit. Comp. 11-7-50 IP 10 BOP & 22 BW TD 2629' McClosky ls., top 2618' Spd. 10-8-50 Acidized 3000 gals. DISCOVERY WELL OF RESERVOIR POOL.

1S, 4E, Farrington Twp.

24, SW SE NE. Bell Bros. #1 E. S. Youngblood. D&A (SO) 11-7-50 TD 3081' St. Louis ls., top 3052' Spd. 10-18-50 WN (Coil Pool).

3S, 2E, McClellan Twp.

14, NE NW NW. R. Cobb, Jr. #1 Pigg. D&A 11-21-50 TD 2893' Ste. Genevieve ls., top 2670' Spd. 11-6-50 WN (Williams Pool).

3S, 3E, Dodds Twp.

21, NW SW NE. Magnolia #1 Atchison-Taylor Unit. Comp. 11-7-50 IP 36 BOP TD 2794' Rosiclare ss., top 2757' Spd. 10-7-50 Shot 10 qts. King Pool.

21, NW NE SE. Magnolia #1 O. H. Smith. D&A (SO) 11-28-50 TD 2935' St. Louis ls., top 2930' Spd. 10-15-50 Acidized 2250 gals. King Pool.

4S, 3E, Spring Garden Twp.

3, SE NW NE. W. I. Lewis #1 Modlin. D&A (SO) 11-21-50 TD 2882' Ste. Genevieve ls., top 2783' Spd. 10-22-50 Shot 65 qts. King Pool.

LAWRENCE COUNTY

2N, 11W, Denison Twp.

10, 610' from N. line, 40' from E. line, NW SW. J. E. Bauer #3 Wilkerson-Brevoort Comp. 11-28-50 IP 30 BOP & 10 BW TD 1930' PB 1623' Cypress ss., top 1607' Spd. 7-12-50 Respd. 7-31-50 Shot 15 qts. St. Francisville East Pool

2N, 12W, Denison Twp.

11, SE SE SE. J. Fullop, Jr. #1 W. Buchman. D&A 11-21-50 TD 1981' Ste. Genevieve ls., top 1872' Spd. 11-9-50 Lawrence Pool.

14, NW NE NE. J. F. Baldorson #3 J. W. Breen. D&A 11-7-50 TD 1985' Ste. Genevieve ls., top 1889' Spd. 10-24-50 Lawrence Pool.

LAWRENCE COUNTY (Continued)

2N, 13W, Lukin Twp.
25, SE SW SW. Gopher Drlg. #4 T. Case. D&A 11-28-50 TD 1816' Bichl ss., top 1730' Spd. 11-11-50 Lancaster East Pool.

3N, 11W, Lawrence Twp.
18, 1864' from S. line, 541' from W. line, NW. H. Luttrell #2 O. B. Carithers. D&A 11-21-50 TD 1689' Aux Vases ss., top 1680' Spd. 11-8-50 Lawrence Pool

3N, 11W, Denison Twp.
29, 347' from S. line, 85' from E. line, NW SE. D. M. Wallace #1-B S. & A. Bichl "B". D&A (CDU) 11-28-50 Spd. 11-16-50 Lawrence Pool.

3N, 12W, Lawrence Twp.
12, 448' from S. line, 1226' from W. line, SE. F. D. Walker #1 R. I. Emmons et al D&A (SO) 11-21-50 TD 1859' Ste. Genevieve ls., top 1755' Spd. 9-29-50 Shot 35 qts. & 2 qts. marbles. Acidized 8000 gals. Lawrence Pool.

13, 520' from S. line, 330', from E. line, SE NE. H. Luttrell #1 W. F. David et al D&A 11-7-50 TD 1698' Aux Vases ss., top 1680' Spd. 10-11-50 Lawrence Pool

3N, 12W, Denison Twp.
24, NW SW SE. George & Wrather #1 C. Richardson. D&A 11-7-50 TD 1944' Ste. Genevieve ls., top 1840' Spd. 11-1-50 Lawrence Pool.

3N, 13W, Christy Twp.
24, NW NE SW. Hayes Drlg. Co. & Big Four #1 J. Milhouse. D&A 11-28-50 TD 2248' Ste. Genevieve ls., top 2122' Spd. 11-15-50 WN (Lawrence Pool).

4N, 10W, Russell Twp.
8, 450' from S. line, 330' from W. line, SW NE. Harper & Watson #1 W. H. White. SD 11-28-50 Spd. 11-21-50 WN (Russellville Pool).

4N, 10W, Allison Twp.
34, 330' from S. line, 400' from E. line, SE NW. Olds Oil Co. #1 M. Simon. D&A 11-28-50 TD 1789' Ste. Genevieve ls., top 1672' Spd. 11-16-50 WF.

LOGAN COUNTY

18N, 3W, Elkhart Twp.
22, 362' from S. line, 312' from W. line, NW NE. Herman Herring #1 Starr & Broughton. SD 1400' 11-28-50 Spd. 8-3-50 WF.

19N, 3W, Broadwell Twp.
8, SW SW NW. Rocky Ford Ls. Co. #1 Rocky Ford Ls. Co. Drlg. 1665' 11-28-50 Spd. 9-13-50 WF.

MCDONOUGH COUNTY

5N, 4W, Tennessee Twp.
31, 228' from S. line, 195' from E. line, SE SW. Frank A. Shaeffer #1 Morrow. D&A 11-21-50 TD 835' Trenton ls., top 645' Spd. 6-20-50 WF.

MACON COUNTY

15N, 2E, South Macon Twp.
30, SE SE NE. Nat'l. Assoc. & Continental #1 E. H. Keller. SD 770' 11-28-50 Spd. 11-22-50 WF.

MACOUPIN COUNTY

7N, 6W, Staunton Twp.

34, 330' from N. line, 500' from E. line, NE SE. Clark C. Nye #1 Scnoaldi. MIRT 11-28-50 WF.

35, SW NE SE. S. B. Schenck #1 Terrands. D&A 11-7-50 TD 635' Spd. 10-25-50 WF.

MADISON COUNTY

5N, 7W, Hamel Twp.

12, SW NW SW. G. Cassens #2 C. Engelke. Drlg. 320' 11-28-50 Spd. 11-19-50 WF.

6N, 5W, New Douglas Twp.

33, SW SW SE. Spade Drlg. Co. #1 Korsmeyer. Drlg. 436' 11-28-50 Spd. 11-21-50 WF.

6N, 6W, Olive Twp.

20, NW NE SW. Kruger Bros. #1 W. H. Schoeneman. D&A 11-21-50 TD 575' Pennsylvanian ss., top 520' Spd. 10-26-50 Livingston Pool.

20, SE NE NW. J. Reznik #1 Sieber. D&A 11-28-50 TD 550' Spd. 11-14-50 Livingston Pool.

29, C S/2 NW. George Cassens #2 Fred Schlechte. D&A 11-14-50 TD 548' Pennsylvanian ss., top 530' Spd. 11-1-50 Livingston Pool.

29, 500' from S. line, 520' from W. line, SW NW. J. Kesl, Jr. #4 Engelke Bros. Comm. D&A (SO) 11-14-50 TD 562' Pennsylvanian ss., top 541' Spd. 10-22-50 Shot 5 qts. Livingston Pool.

29, NW SW NW. J. Kesl, Jr. #5 Engelke. D&A 11-21-50 TD 553' Pennsylvanian ss., top 539' Spd. 11-13-50 Livingston Pool.

30, 425' from N. line, 680' from E. line, NE NE. J. Kesl, Jr. #2 (1) Wm. Albrecht Jr. Comp. 11-14-50 IP 40 BOP TD 546' Pennsylvanian ss., top 530' Spd. 10-11-50 Livingston Pool.

32, 835' from S. line, 450' from W. line, SW NE. Fruend et al #4 Linenbroker. D&A (SO) 11-28-50 TD 580' Pennsylvanian ss., top 520' Spd. 11-24-50 WN (Livingston South Pool).

MARION COUNTY

2N, 1E, Odin Twp.

13, 350' from N. line, 330' from E. line, NW SW. W. C. Wellman #1 Seib Comm. D&A 11-7-50 TD 2236' Ste. Genevieve ls., top 2050' Spd. 10-27-50 WN (Odin Pool).

2N, 4E, Iuka Twp.

30, NE SE SW. A. J. Slagter, Jr. #1 T. L. Gordon. D&A (SO) 11-28-50 TD 2840' St. Louis ls., top 2816' Spd. 11-8-50 WF.

MENARD COUNTY

19N, 5W, Irish Grove Twp.

24, NE SW SW. R. L. Cantine & Haley #1 Wm. Johnson. Drlg. 730' 11-28-50 Spd. 11-13-50 WF.

MONROE COUNTY

3S, 8W, Prairie DuLong Twp.

28, NW SW NE. Hecker Oil Co. #1 Cowell. D&A 11-7-50 TD 805' Warsaw ls., top 750' Spd. 7-6-50 WF.

3S, 9W, Prairie DuLong Twp.

1, 819' from S. line, 54' from W. line, SE SW. H. Mosebacher, Sr. & C. Wecker #1 Stumpf. D&A (CDU) 11-28-50 Spd. 9-17-50 WF.

MONTGOMERY COUNTY

7N, 3W, East Fork Twp.

21, SE NE SW. B. F. Williams #1 Greenleaf. D&A 11-21-50 TD 971' Ste. Genevieve ls., top 943' Spd. 10-5-50 WF.

7N, 5W, Walshville Twp.

33, SW NW SE. E. White #1 Johnson. D&A 11-14-50 TD 550' Spd. 11-6-50 WF.

MOULTRIE COUNTY

15N, 4E, Dora Twp.

31, NW NW NW. E. H. Kaufman #1 M. R. Welsh. D&A 11-21-50 TD 1740' Ste. Genevieve ls., top 1553' Spd. 1-20-50 WF.

PEORIA COUNTY

10N, 6E, Jubilee Twp.

34, 314' from N. line, 1523' from E. line, NW. Charles Notzke #1 Notzke. D&A 11-7-50 TD 335' Spd. 8-5-50 WF.

PERRY COUNTY

4S, 1W, Tamaroa Twp.

13, NW SE SE. Texas #1 E. Restoff. D&A 11-21-50 TD 2542' St. Louis ls., top 2520' Spd. 11-6-50 WF.

4S, 4W, Swanwick Twp.

5, SE SE SE. Perrine & Perrine #1 A. Thornton. D&A (CDU) 11-28-50 Spd. 10-1-50 WF.

POPE COUNTY

13S, 5E, Washington Twp.

32, NE SE SE. L. F. Wilson #1 R. E. Okerson. Skidded rig. Drlg. 190' 11-28-50 Spd. 8-11-50 Respd. 10-27-50 WF.

PULASKI COUNTY

16S, 1W, Mounds Twp.

17, 335' from S. line, 466' from W. line, NE SE. Cache Oil Co. #1 G. Moses. Drlg. 1740' 11-28-50 Spd. 9-30-50 WF.

RICHLAND COUNTY

2N, 9E, Decker Twp.

8, SW SE NW. P. Fulk #1 D. W. Rule. D&A (CDU) 11-28-50 Spd. 11-3-50 WN (Schnell Pool).

17, NE NW SE. P. Fulk #1 E. Mason. D&A 11-7-50 TD 3200' Ste. Genevieve ls., top 3054' Spd. 10-26-50 WN (Schnell Pool).

RICHLAND COUNTY (Continued)

2N, 10E, Madison Twp.

4, NW SW NW. McDowell & Murvin #1 J. Jennings. D&A 11-14-50 TD 3204' Ste. Genevieve ls., top 3160' Spd. 10-30-50 Calhoun Cons. Pool.

2N, 10E, Olney Twp.

5, 330' from N. line, 347' from E. line, NE NE. McDowell & Murvin #1 L. Stacey. D&A 11-28-50 TD 3207' Ste. Genevieve ls., top 3154' Spd. 11-17-50 Calhoun Cons. Pool.

3N, 9E, Noble Twp.

10, 755' from N. line, 330' from W. line, SW SW. P. Fulk #1 C. Robards. Tstg. 11-28-50 Spd. 6-25-50 WN (Clay City-Noble Cons. Pool).

10, NE NE SE. F. L. Runyon #3 Beavers. Comp. 11-7-50 IP 92 BOP TD 2967' Rosiclare ss., top 2948' Spd. 10-12-50 Clay City-Noble Cons. Pool.

24, SE SE NW. Mark Twain Oil #1 M. O'Donnell. D&A 11-28-50 TD 3104' Ste. Genevieve ls., top 2994' Spd. 8-25-50 WN (Olney South Pool).

3N, 10E, Olney Twp.

25, 1001' from N. line, 330' from E. line, NW NE. Olsen Drlg. Co. #1 L. Fritschle. D&A (SO) 11-28-50 TD 3267' Ste. Genevieve ls., top 3179' Spd. 11-11-50 Ritter Pool.

3N, 14W, Claremont Twp.

17, 353' from N. line, 330' from E. line, NE NE. W. H. Bears et al #1 C. Rexroat. DST 11-28-50 Spd. 11-17-50 WN (Claremont Pool).

17, SW SW NW. George & Wrather #1 W. Malone. Comp. 11-14-50 IP 2,833,000 cubic feet gas. TD 3215' PB 3230' Rosiclare ls., top 3198' Spd. 10-13-50 Acidized 1500 gals. DISCOVERY WELL OF CLAREMONT POOL.

23, SW NW SW. Skiles Oil Corp. #1 T. Heath. D&A 11-7-50 TD 3161' Ste. Genevieve ls., top 3069' Spd. 10-20-50 WN (Bonpas Pool).

3N, 14W, Bonpas Twp.

33, NE NE SE. B. & J. T. Roan #1 F. Provines. D&A (SG) 11-28-50 TD 3131' Ste. Genevieve ls., top 3055' Spd. 10-9-50 Bonpas Pool.

34, SW NW SW. George & Wrather #2 Friedly. Comp. 11-14-50 IP 192 BOF & 6 BW TD 3156' PB 3115' Rosiclare ss., top 3102' Spd. 10-28-50 Bonpas Pool.

34, SW NE SW. George & Wrather #2 B. West. Comp. 11-7-50 IP 141 BOP TD 3125' PB 3119' Rosiclare ss., top 3076' Spd. 10-11-50 Bonpas Pool.

34, NE SW SW. George & Wrather #4 Bert West. Comp. 11-21-50 IP 286 BOF & 10 BW TD 3135' PB 3100' Rosiclare ss., top 3074' Spd. 11-6-50 Bonpas Pool.

4N, 9E, Denver Twp.

14, NE SW SW. J. M. Miller Drlg. Co. #1 O. Casad. D&A 11-21-50 TD 3065' Ste. Genevieve ls., top 2971' Spd. 11-8-50 WN (Clay City-Noble Cons. Pool).

4N, 9E, Noble Twp.

26, NE NW SE. H. W. Scott #1 P. F. Harrell. Comp. 11-7-50 IP 74 BOP & 5 BW TD 2954' PB 2598' Cypress ss., top 2540' Spd. 9-12-50 Shot 100 qts. Acidized 5000 gals. Clay City-Noble Cons. Pool.

RICHLAND COUNTY (Continued)

4N, 10E, Preston Twp.

15, SE SE NE. Paco Petrol. #1 C. McWilliams. D&A (CDU) 11-28-50 Spd. 11-3-50 Olney Cons. Pool.

19, SE NW NE. McDowell & Murvin #1 J. Wilson Hrs. D&A 11-28-50 TD 2620' Cypress ss., top 2590'. Spd. 11-14-50 WN (Clay City-Noble Cons. Pool).

20, NE NE NW. George & Wrather #1 Street. MIRT 11-28-50 WN (Clay City-Noble Cons. Pool).

5N, 10E, Preston Twp.

34, SW SW NW. Sanders & Fye #1 A. Stover. Drlg. 1000' 11-28-50 Spd. 11-26-50 WN (Dundas East Pool).

SALINE COUNTY

7S, 5E, Tate Twp.

29, SW SE NW. George & Wrather #1 Thomas H. Wright. MIRT 11-28-50 WN (West End Pool).

7S, 6E, Long Branch Twp.

21, SE NW SW. W. O. Morgan #2 Benson. D&A 11-21-50 TD 2116' Clore ss., top 2103' Spd. 11-4-50 Long Branch Pool.

7S, 7E, Rector Twp.

24, NE SE SE. Carter #1 Bryant-Burns Comm. D&A 11-21-50 TD 3001' Aux Vases ss., top 2950' Spd. 11-6-50 Roland West Pool.

36, SW NE SE. Skiles Oil Corp. #E-1 Bramlett. Tstg. 11-28-50 Spd. 10-13-50 WF.

36, NW SE SE. Skiles Oil Corp. #1 Clifton Garner. D&A 11-14-50 TD 2996' Ste. Genevieve ls., top 2840' Spd. 10-25-50 Omaha West Pool.

8S, 6E, Raleigh Twp.

11, 330' from N. line, 132' from E. line, NE SW. I. B. Greene #1 C. H. Burnett. D&A 11-28-50 TD 400' Pennsylvanian ss., top 383' Spd. 8-26-50 WF.

9S, 5E, Carrier Mills Twp.

15, 330' from N. line, 1020' from W. line, NW NW. Columbus Explor. Co. #1 Ozment. LOC 11-28-50 WF.

SANGAMON COUNTY

15N, 3W, Cooper Twp.

10, 330' from N. line, 270' from W. line, NW. Clifford Perardi #1 John Taft. D&A 11-21-50 TD 1848' Silurian ls., top 1748' Spd. 9-17-50 WN (Roby Pool)

SCHUYLER COUNTY

3N, 2W, Littleton Twp.

13, NW NE NE. John Roan #1 Miller. D&A 11-14-50 TD 627' Devonian ls., top 607' Spd. 10-9-50 WF.

SHELBY COUNTY

13N, 2E, Flat Branch Twp.

28, NW NE NW. J. W. McGuire #1 Ponting. D&A 11-21-50 TD 2675' Devonian ls., top 2600' Spd. 11-5-50 WF.

TAZEWELL COUNTY

26N, 3W, Washington Twp.

5, 6' from S. line, 356' from E. line, SE. J. Dietrich & S. Bauman #1 T. O. Short Fsg. 11-28-50 Spd. 5-24-49 WF.

VERMILION COUNTY

19N, 13W, Vance Twp.

33, 988' from N. line, 546' from E. line, NE. Stamer & Horn & Faulkner Pet. Co. #1 Catlett Estate. SD 11-28-50 Spd. 8-10-50 WF.

21N, 11W, South Ross Twp.

8, E/2 NW SE. LaVerne H. Leyh #2 David Allison. D&A 11-21-50 TD 1289' Silurian ls., top 780' Spd. 9-30-50 Acidized 1000 gals. WF.

WABASH COUNTY

1N, 12W, Wabash Twp.

4, NW NE NE. George & Wrather #1-B V. H. Price et al. D&A (CDU) 11-28-50 Spd. 11-17-50 Allendale Pool.

14, 730' from S. line, 330' from W. line, SW SE. D. L. Dieterle #2 S. H. Price. Comp. 11-7-50 IP 4 BOP TD 1560' Waltersburg ss., top 1550' Spd. 9-28-50 Shot 18 qts. Allendale Pool.

1N, 12W, Friendsville Twp.

19, SW SW NW. S. Horan #1 Richards-Newsum. D&A 11-21-50 TD 2501' Ste. Genevieve ls., top 2430' Spd. 11-6-50 Allendale Pool.

1N, 13W, Lancaster Twp.

9, SE SW SE. Ryan Oil #1 M. Hershey et al. D&A 11-28-50 TD 2803' Ste. Genevieve ls., top 2694' Spd. 10-13-50 WN (Lancaster Pool).

1N, 13W, Friendsville Twp.

27, SW SE NW. George S. Engle #1 R. Alcorn. D&A 11-14-50 TD 2739' Ste. Genevieve ls., top 2632' Spd. 10-30-50 Maud Cons. Pool.

2N, 13W, Friendsville Twp.

36, NE SE NW. Gopher Drlg. Co. #1 T. Case. Comp. 11-28-50 IP 50 BOP TD 1767' Biehl ss., top 1745' Spd. 10-20-50 Shot 30 qts. Lancaster East Pool.

36, SE NE NW. Gopher Drlg. Co. #2 T. Case. Comp. 11-28-50 IP 50 BOP TD 1754' Biehl ss., top 1740' Spd. 10-31-50 Shot 30 qts. Lancaster East Pool.

1S, 13W, Mt. Carmel Twp.

3, SW SW SE. Cities Service #6 E. Foster et al. Comp. 11-21-50 IP 69 BOP & 22 BW. TD 1833' Palestine ss., top 1829' Spd. 10-29-50 Maud Cons. Pool.

26, SW NE SW. R. L. Craig & P. Rossi #3 Spiekerman, Bernard. Comp. 11-7-50 IP 46 BOP & 6 BW TD 2296' Cypress ss., top 2277' Spd. 10-18-50 Maud Cons. Pool.

1S, 13W, Bellmont Twp.

33, 990' from S. line, 330' from E. line, SW. Skiles Oil Corp. #11 G. Parmenter. D&A 11-21-50 TD 2555' Renault ls., top 2551' Spd. 11-7-50 Maud North Cons. Pool.

WABASH COUNTY (Continued)

2S, 13W, Coffee Twp.

9, SW SW SE. Lynch Oil #1 Williams. Comp. 11-7-50 IP 52 BOP TD 1412' Pennsylvanian ss., top 1391' Spd. 10-3-50 New Harmony-Keensburg Cons. Pool.

16, NW NW NE. Lynch Oil Co. #1 Schultz. D&A (SO) 11-14-50 TD 1866' Palestine ss., top 1854' Spd. 10-27-50 New Harmony-Keensburg Cons. Pool.

27, NW NE NE. Miami Oper. Co. #1 Riley, Edna P. D&A (SO) 11-14-50 TD 1988' Waltersburg ss., top 1981' Spd. 11-2-50 WN (Rochester Pool).

WASHINGTON COUNTY

3S, 3W, Pilot Knob Twp.

35, 70' from S. line, 990' from W. line, NW. W. H. Krohn #1 Smith Est. D&A 11-14-50 TD 1316' Bethel ss., top 1304' Spd. 11-2-50 WN (Cordes Pool).

WAYNE COUNTY

1N, 5E, Orchard Twp.

18, NW SE NW. Skiles Oil Corp. #1 W. S. Bennett. D&A 11-7-50 TD 2966' Ste. Genevieve ls., top 2916' Spd. 10-24-50 WN (Zenith South Pool).

19, NE NE NW. Nat'l. Assoc. Pet. #1 R. Honson et al. D&A (CDU) 11-28-50 Spd. 10-25-50 WN (Zenith South Pool).

1N, 9E, Mount Erie Twp.

24, NE NE NW. B. Lambert & Phillips #1 H. G. French. Drlg. 1990' 11-28-50 Spd. 11-24-50 WN (Bennington Pool).

2N, 5E, Garden Hill Twp.

35, C W/2 NE SW. J. W. Everhart #1 Jones. D&A 11-28-50 TD 3059' Ste. Genevieve ls., top 2959' Spd. 11-11-50 WN (Zenith Pool).

2N, 8E, Keith Twp.

21, NE NE SW. Rinehart & Fruehauf #1 D. McGrew. LOC 11-28-50 WF.

2N, 9E, Mount Erie Twp.

35, NE NE NE. Miami Oper. Co. #1 G. Hornback. D&A 11-28-50 TD 3353' Ste. Genevieve ls., top 3185' Spd. 11-18-50 WN (Calhoun Cons. Pool).

1S, 5E, Hickory Hill Twp.

6, 330' from N. line, 2648' from W. line, Sec. Skiles Oil Corp. #1 Coil-Foster-Coil. D&A 11-14-50 TD 3015' Ste. Genevieve ls., top 2909' Spd. 11-4-50 WN (Orchardville Pool).

1S, 6E, Berry Twp.

23, 370' from N. line, 330' from E. line, SE SE. Robinson & Puckett #1 H. J. Arney. D&A 11-28-50 TD 3262' Ste. Genevieve ls., top 3170' Spd. 11-11-50 Clay City-Noble Cons. Pool.

25, NE NW NW. A. Sturm & Sons #2 (3) Gaston Hrs. D&A 11-14-50 TD 3268' Ste. Genevieve ls., top 3170' Spd. 10-23-50 Clay City-Noble Cons. Pool.

25, NW SE NW. F. T. Whittinghill #1 M. L. McNeil. Comp. 11-21-50 IP 37 BOP & 1 BW. TD 3250' Aux Vases ss. & McClosky ls. Spd. 10-11-50 Shot 5 qts. Acidized 2500 gals. Clay City-Noble Cons. Pool.

WAYNE COUNTY (Continued)

1S, 8E, Jasper Twp.

15, SE NE NE. R. Halbert et al #5 B. F. Ellis. D&A 11-14-50 TD 3227' Ste. Genevieve ls., top 3146' Spd. 10-26-50 Clay City-Noble Cons. Pool.

15, SE NW NE. R. Halbert et al #1 M. B. Ellis. D&A 11-21-50 TD 3253' Ste. Genevieve ls., top 3126' Spd. 11-6-50 Clay City-Noble Cons. Pool.

15, C E/2 NE SW. W. E. Weidler #1 O. H. Gray. D&A 11-14-50 TD 3244' Ste. Genevieve ls., top 3114' Spd. 10-27-50 Clay City-Noble Cons. Pool.

28, NE NE SE. Tuley & Carter #1 J. R. Crews. Comp. 11-21-50 IP 150 BOP & 1 BW TD 3178' Aux Vases ss., top 3153' Spd. 10-26-50 Clay City-Noble Cons. Pool.

2S, 5E, Four Mile Twp.

12, NE SW NE. Noah Pet. Co. #1 J. H. Meyers et al. D&A 11-28-50 TD 3263' Ste. Genevieve ls., top 3120' Spd. 11-15-50 WF.

2S, 7E, Big Mound Twp.

6, 1746' from S. line, 330' from W. line, SW. D. Hopkins #1 S. Redd. Comp. 11-28-50 IP 7 1/2 BOP & 21 BW TD 3343' McClosky ls., top 3334' Spd. 9-27-50 Acidized 500 gals. EXTENSION TO CLAY CITY-NOBLE CONS. POOL.

2S, 9E, Leech Twp.

9, SE SE SW. Davis & Johnson #1 Childress. Comp. 11-7-50 IP 19 BOP & 1 BW TD 3377' PB 3342' Rosiclare ls., top 3321' Spd. 10-12-50 Acidized 4000 gals. Goldengate Cons. Pool.

20, SE NE SE. Noah Pet. Co. #1 M. Painter et al. Drlg. 825' 11-28-50 Spd. 11-25-50 WN (Goldengate Cons. Pool).

21, NW SW SE. Skiles & W. Duncan #1 Fisher. D&A (SO) 11-28-50 TD 3311' Ste. Genevieve ls., top 3264' Spd. 11-7-50 Acidized 4000 gals. Goldengate Cons. Pool.

21, SE NE SW. Skiles Oil Corp. #1 L. Harl. Comp. 11-7-50 IP 125 BOP TD 3291' PB 3290' Lower Ohara ls., top 3287' Spd. 10-3-50 Goldengate Cons. Pool.

21, NW NW SE. Skiles Oil Corp. #1 B. Wood. D&A (SO) 11-14-50 TD 3371' Ste. Genevieve ls., top 3259' Spd. 10-24-50 Goldengate Cons. Pool.

23, SW SW SW. Skiles Oil Corp. #2 C. Moore et al Comm. Comp. 11-14-50 IP 197 BOP TD 3352' PB 3335' Lower Ohara ls., top 3312' Spd. 10-15-50 Acidized 4000 gals. Ellery West Pool.

24, NE SE SW. Skiles Oil Corp. #B-1 J. H. Piercy. LOC 11-28-50 WN (Ellery Pool)

33, SW SE SE. B. H. Nation Oil #1 Jeffers. Comp. 11-14-50 IP 120 BOP TD 3417' PB 3335' Lower Ohara ls., top 3284' Spd. 10-25-50 Acidized 1000 gals. Goldengate Cons. Pool.

3S, 7E, Big Mound Twp.

3, NE NE SW. P. Fulk #1 W. S. Lawrence. D&A 11-7-50 TD 3294' Aux Vases ss., top 3280' Spd. 10-28-50 WN (Aden South Pool).

WHITE COUNTY

3S, 9E, Burnt Prairie Twp.

34, 495' from S. line, 330' from W. line, SW SE. Gulf #1 Williams. Comp. 11-21-50 IP 183 BOP & 5 BW TD 3497' Rosiclare & McClosky ls. Spd. 10-3-50 Acidized 3810 gals. Goldengate Cons. Pool.

34, SE SE NW. Sohio Pet. #1 C. Brown. Comp. 11-28-50 IP 438 BOF TD 3444' PB 3430' Rosiclare & McClosky ls. Spd. 10-30-50 Acidized 5000 gals. Goldengate Cons. Pool.

34, NW NE SW. Sohio Pet. #2 Brown Comm. Comp. 11-14-50 IP 329 BOF TD 3437' PB 3415' Rosiclare & McClosky ls. Spd. 10-17-50 Acidized 4500 gals. Goldengate Cons. Pool.

34, 295' from W. line, 330' from S. line, SE NW. Wayne Drlg. & Aurora #1-A Heckler. D&A 11-21-50 TD 3461' Ste. Genevieve ls., top 3333' Spd. 11-3-50 Goldengate Cons. Pool.

3S, 10E, Gray Twp.

24, NW NW NE. J. Hinkle #1 Perkins. CO 11-28-50 Spd. 11-3-50 WN (Phillipstown Cons. Pool).

25, SE SW NE. R. A. Harris #1 A. Kershaw. D&A 11-14-50 TD 3144' Ste. Genevieve ls., top 3076' Spd. 10-19-50 Phillipstown Cons. Pool.

26, NE NW SW. B. Lambert #1 F. Miller "A". D&A 11-28-50 TD 3177' Ste. Genevieve ls., top 3102' Spd. 4-15-50 Albion Cons. Pool.

27, SE SE NW. Wasson #1 Williams. D&A 11-14-50 TD 3251' Ste. Genevieve ls., top 3095' Spd. 10-25-50 Albion Cons. Pool.

36, NW NE SE. J. Buchman #1 Rhinehart. D&A 11-7-50 TD 3210' Ste. Genevieve ls., top 3062' Spd. 10-17-50 Phillipstown Cons. Pool.

36, NW SE NE. J. Buchman & O'Neal #2 L. Sturm. D&A (SO) 11-21-50 TD 3158' Ste. Genevieve ls., top 3077' Spd. 11-1-50 Phillipstown Cons. Pool.

3S, 11E, Gray Twp.

19, 330' from N. line, 330' from W. line, Sec. Hinkle Drlg. Co. #1 Horton. PROD (CDU) 11-28-50 Spd. 10-13-50 Phillipstown Cons. Pool.

3S, 14W, Gray Twp.

31, 430' from N. line, 430' from E. line, NE NE. British-American #8 F. Metcalf "A". Comp. 11-14-50 IP 19 BOP TD 1548' PB 1546' Pennsylvanian ss., top 1493' Spd. 10-2-50 Shot 94 qts. Phillipstown Cons. Pool.

31, 430' from N. line, 760' from E. line, NE. British-American Oil #9 Metcalf "A". Comp. 11-21-50 IP 18 BOP TD 1550' PB 1528' Pennsylvanian ss., top 1495' Spd. 10-29-50 Shot 70 qts. Phillipstown Cons. Pool.

4S, 10E, Phillips Twp.

8, NW SE NW. W. Duncan #1 C. R. Bryant. D&A 11-21-50 TD 3270' Ste. Genevieve ls., top 3130' Spd. 11-2-50 Centerville East Pool.

WHITE COUNTY (Continued)

4S, 10E, Phillips Twp.

18, SE NE NE. Skelly #4 Barbre "A". PROD (CDU) 11-28-50 Spd. 9-17-50 Centerville East Pool.

19, C NE NW. Fox & Fox #1 Williams "C". TD 3108' 11-28-50 WN (Centerville East Pool).

24, C E/2 SE SE. A. C. Swain #1 Lawrence. D&A 11-7-50 TD 3115' Ste. Genevieve ls., top 3000' Spd. 6-12-50 Shot 60 qts. Phillipstown Cons. Pool.

4S, 11E, Phillips Twp.

30, 430' from N. line, 66' from E. line, NE NW. B. Siegel #1 Stanley. Comp. 11-14-50 IP 12 BOP TD 1380' Pennsylvanian ss., top 1360' Spd. 10-16-50 Shot 20 qts. Phillipstown Cons. Pool.

5S, 9E, Carmi Twp.

35, SW SW SE. Ashland et al #1 R. Tate. Drlg. 1316' 11-28-50 Spd. 11-20-50 WN (Storms Pool).

5S, 10E, Hawthorne Twp.

24, NE SW NE. J. Hinkle Drlg. Co. #1 Earl Ramming. PROD (CDU) 11-28-50 Spd. 10-23-50 Maunie North Pool.

5S, 11E, Hawthorne Twp.

18, SW NE SW. Buchman-O'Neal-Ashland #1 F. E. Henning. Drlg. 3041' 11-28-50 Spd. 10-17-50 WN (Maunie North Pool).

6S, 9E, Heralds Prairie Twp.

5, NE NW NE. H. Atha #1 B. M. Pryor et al. D&A 11-28-50 TD 3188' Ste. Genevieve ls., top 3059' Spd. 11-8-50 Stokes-Brownsville Pool.

12, NE SW SE. C. E. Brehm #1 Renshaw. Comp. 11-14-50 IP 50 BOP & 10 BW TD 2275' PB 2271' Waltersburg ss., top 2230' Spd. 10-14-50 Shot 60 qts. Storms Pool.

12, SE SW SE. C. E. Brehm #2 J. Renshaw. Comp. 11-21-50 IP 60 BOP TD 2276' Waltersburg ss., top 2234' Spd. 10-18-50 Shot 60 qts. Storms Pool.

12, NE NW NE. J. G. Brown #2 C. Aldridge. Comp. 11-21-50 IP 31 BOP & 1 BW TD 2278' Waltersburg ss., top 2246' Spd. 10-15-50 Shot 30 qts. Storms Pool.

24, NW NE SW. Skiles Oil Corp. #1 L. F. Poshard. Drlg. 2515' 11-28-50 Spd. 11-19-50 WN (Storms Pool).

27, NE NE NW. C. E. Brehm #1 C. S. Austin. PROD (CDU) 11-28-50 Spd. 10-22-50 Herald Pool.

27, SW NE NW. C. E. Brehm #2 C. S. Austin. PROD (CDU) 11-28-50 Spd. 10-28-50 Herald Pool.

27, SE NW SW. C. E. Brehm #2 T. Austin. D&A (SO) 11-7-50 TD 2352' Waltersburg ss., top 2297' Spd. 10-11-50 Shot 40 qts. Herald Pool.

WHITE COUNTY (Continued)

6S, 9E, Heralds Prairie Twp.

27, 0' from N. line, 264' from E. line, NW SW. C. E. Brehm #3 T. Austin. Comp. 11-21-50 IP 25 BOP TD 2313' Waltersburg ss., top 2251' Spd. 10-18-50 Shot 40 qts. Herald Pool.

28, SE SE NE. Coy #2 L. D. Austin. Comp. 11-14-50 IP 28 BOP TD 2348' Waltersburg ss., top 2312' Spd. 9-28-50 Shot 60 qts. Herald Pool.

33, SE NW NW. Wayne Drlg. Co. #1 E. Wilson. D&A (CDU) 11-28-50 Spd. 10-22-50 Herald Pool.

6S, 10E, Emma Twp.

7, SW NE SW. J. H. Gilliam #1 A. Orman. D&A 11-14-50 TD 3136' Ste. Genevieve ls., top 3018' Spd. 10-1-50 Storms Pool.

6S, 11E, Emma Twp.

6, 177' from S. line, 330' from E. line, Fract. NW. Nat'l. Assoc. Pet. #1 Truscott Hrs. "B". Drlg. 1470' 11-28-50 Spd. 11-18-50 WN (Maunie South Pool)

19, SW NE NW. Magnolia-Skelly-Tidewater #1 A. Wilson. D&A (SO) 11-21-50 TD 2313' Tar Springs ss., top 2290' Spd. 10-7-50 Shot 20 qts. Maunie South Pool.

29, SW SE NW. V. Gallagher #1 Westergard. D&A 11-7-50 TD 2976' Ste. Genevieve ls., top 2859' Spd. 10-22-50 WN (Maunie South Pool).

30, NW NW SW. Farrell & Ripley #1 Westergard Hrs. LOC 11-28-50 WN (Maunie South Pool).

7S, 8E, Indian Creek Twp.

5, SE SW NE. C. E. Brehm #1 D. Delap Comm. D&A (SO) 11-14-50 TD 3056' Ste. Genevieve ls., top 2980' Spd. 10-27-50 WN (Roland Pool).

12, NW SW NE. F. Fleming #2 Cummings. Comp. 11-7-50 IP 20 BOP TD 2744' Bethel ss., top 2727' Spd. 9-29-50 Roland Pool.

7S, 9E, Heralds Prairie Twp.

5, SE SE NE. N. Redwine #1 C. Merritt. MIM 11-28-50 WN (Herald Pool).

8, NE NW SE. Miami Oper. Co. #1 J. A. Sutton. Comp. 11-7-50 IP 150 BOP TD 3072' McClosky ls., top 3062' Spd. 9-30-50 Acidized 2000 gals. EXTENSION TO HERALD POOL.

11, 330' from N. line, 580' from E. line, NE SW. Walker & Van Tuyl #1 L. S. Bayley. Comp. 11-14-50 IP 216,000 cu. ft. gas. TD 1806' Pennsylvanian ss., top 1800' Spd. 9-23-50 Shot 5 qts. Herald Pool.

7S, 10E, Emma Twp.

9, NE SW NW. Ashland-Buchman-Fisher #4 W. L. Clark Comp. 11-21-50 IP 24 BOP & 50 BW TD 3013' PB 2610' Cypress ss., top 2604' Spd. 10-18-50 Shot 10 qts. Acidized 1000 gals. EXTENSION TO CONCORD CENTRAL POOL.

15, NW SW SE. Ashland-Buchman et al #1 J. M. Harlem. D&A 11-14-50 TD 2974' Ste. Genevieve ls., top 2804' Spd. 11-1-50 WN (Concord East Cons. Pool).

OLD WELLS REWORKED

CLAY COUNTY

5N, 7E, Bible Grove Twp.

25, SW NE SW. Don Baines (Arvin Drlg. Co.) #1 Ingraham State Bank. D&A 11-28-50 TD 2993' PB 1944' WN (Sailor Springs Cons. Pool). Formerly D&A.

EFFINGHAM COUNTY

8N, 4E, Moccasin Twp.

7, NW NW NE. Claypool Drlg. Co. #1 J. W. Doty. Comp. 11-7-50 IP 6 BOP & 25 BW TD 1600' PB 1592' Cypress ss., top 1560' Shot 70 qts. EXTENSION TO LOUDEN POOL. Formerly D&A.

GALLATIN COUNTY

8S, 10E, New Haven Twp.

21, NE SW NE. Skelly #2 Egyptian Tie & Timber. Comp. 11-7-50 IP 22 BOP TD 2413' Cypress ss., top 2405' Inman East Cons. Pool. Formerly a producer.

HAMILTON COUNTY

4S, 7E, Beaver Creek Twp.

7, SW SE SE. Dale Hopkins #1 Flannigan-Porter Comm. CO 11-28-50 WN (Belle Prairie Pool). Formerly D&A.

JASPER COUNTY

6N, 9E, Small-Wood Twp.

34, SE SW NW. Magnolia #1 E. Kibler. Comp. 11-14-50 IP 2 1/2 BOP & 12 BW TD 3241' PB 3096' McClosky ls. Acidized 3750 gals. Bogota South Pool. Formerly a producer.

RICHLAND COUNTY

2N, 14W, Bonpas Twp.

8, SE SE NW. N. Redwine #1 Daubs. SD 4315' 11-28-50 Parkersburg Cons. Pool. Formerly a producer.

3N, 9E, Noble Twp.

22, NW SW SW. H. Runyon #1 A. Shan. D&A 11-7-50 TD 3800' Osage ls., top 3624' WN (Clay City-Noble Cons. Pool). Formerly D&A.

WABASH COUNTY

1S, 12W, Mt. Carmel Twp.

7, SE SE NE. Magnolia #1 Campbell Hrs. Comp. 11-14-50 IP 2 1/2 BOP TD 2050' Cypress & Biehl ss. Acidized 500 gals. Mt. Carmel Pool. Formerly a producer.

WINNEBAGO COUNTY

44N, 2E, Rockford Twp.

24, SW NW NW. Ivan A. Seele et al #1 Seele. SD 1045' 11-28-50 WF. Formerly a junked hole.

PRODUCING WELLS PLUGGED - OCTOBER 12 to NOVEMBER 20, 1950*

Company	Farm and Well Number	Location	Total Depth in Feet	Date Plugged	Pool Name
		BOND COUNTY			
Mayo & Evans	Dressor et al #1	1500' WL, 680' NL, NW, 21-6N-4W	1854	11-6-50	Sorento
		CLARK COUNTY			
S. C. Taylor	Alex May #1	SE NE NW, 30-11N-10W	2108	10-12-50	Weaver
Frank A. Bridge	Deverick #1-A	NE NW, 35-9N-14W	669	11-9-50	Johnson S.
W.L. Pickens	Emma Smith #7	125' SL, 400' EL, SW NW, 2-9N-14W	496	5-25-50	Johnson N.
W.L. Pickens	Emma Smith #4	130' SL, 110' WL, NE NW, 2-9N-14W	505	5-12-50	" "
" " "	J. W. English #3	40' NL, 190' EL, NW SE NW, 2-9N-14W	478	5-3-50	" "
" " "	" " " #16	300' SL, 140' EL, NW SE NW, 2-9N-14W	486	5-8-50	" "
" " "	" " " #18	100' NL, 85' EL, NW NE NW, 2-9N-14W	530	4-24-50	" "
" " "	" " " #5	20' SL, 185' WL, NE NW, 2-9N-14W	503	4-28-50	" "
" " "	" " " #13	120' SL, 500' EL, NE NE NW, 2-9N-14W	511	5-18-50	" "
" " "	" " " #11	400' SL, 140' EL, SW SE NW, 2-9N-14W	505	5-20-50	" "
" " "	" " " #10	270' SL, 90' EL, NW NE NW, 2-9N-14W	511	5-15-50	" "
Tide Water Assoc.	C. Brimmer #3	475' NL, 475' EL, NW SW, 2-9N-14W	455	11-16-50	" "
		CLAY COUNTY			
Don Slape	Erwin #1	395' NL, 83' WL, SW NW, 14-4N-7E	2614	8-9-50	Sailor Springs Cons.
Central Pipe Line	E.F. Landwehr #3	SE NE NE, 8-5N-7E	2537	11-10-50	" "
Wiser Oil Co.	Chas. L. Davis #1	NW NW NE, 16-2N-7E	3170	10-12-50	Stanford S.
Ashland Oil & Ref. & Buchman	F. V. Chaffin #1	SE NE NE, 34-3N-8E	2997	9-27-50	Clay City-Noble Cons.
		CLINTON COUNTY			
A.J. Matthews	George P. Kuhn #1	E/2 SE, 13-1N-1W	1351	10-28-50	Centralia
		COLES COUNTY			
V. M. Scheef	Udell #2	SE SE SE, 10-11N-7E	1978	11-17-50	Mattoon
" " "	Snapp #1	NW NW NW, 14-11N-7E	1992	11-14-50	"
		CRAWFORD COUNTY			
Tide Water Assoc.	J.A. Ikemire #14	210' SL, 15' EL, SW SE SW, 10-7N-13W	996	10-27-50	Main
Forest Oil Corp.	Bowman #2	220' NL, 250' EL, NE NW, 11-8N-14W	601	10-16-50	Bellair

* Includes some wells plugged earlier but not previously reported.

PRODUCING WELLS PLUGGED - OCTOBER 12 to NOVEMBER 20, 1950 (Continued)

Company	Farm and Well Number	Location	Total Depth in Feet	Date Plugged	Pool Name
		CRAWFORD COUNTY (Continued)			
Forest Oil	Bowman #1	260' NL, 350' WL, NE NE NW, 11-8N-14W	555	10-17-50	Bellair
" "	Bowman	300' NL, 220' WL, SW NW NE, 11-8N-14W	604	10-24-50	"
" "	Bowman #23	20' SL, 150' WL, NE NE NW, 11-8N-14W	571	10-19-50	"
" "	Bowman	100' NL, 400' EL, NW SE NW, 11-8N-14W	602	8-7-50	"
" "	Bowman #19	300' SL, 150' EL, NW NW, 11-8N-14W	931	9-12-50	"
" "	Bowman #20	300' SL, 400' WL, NW SE NW, 11-8N-14W	907	9-14-50	"
" "	Bowman #21	430' NL, 400' WL, SE NW, 11-8N-14W	630	9-16-50	"
" "	D. Nash #1	300' NL, 200' EL, SW NW, 11-8N-14W	620	8-2-50	"
" "	" " #12	225' NL, 225' EL, SW NW, 11-8N-14W	942	8-1-50	"
State Pipe & Supply Co.	John Hudson #1	600' NL, 200' EL, NW, 7-5N-12W	1036	10-4-50	Main
State Pipe & Supply Co.	John Hudson #2	200' NL, 200' EL, NW, 7-5N-12W	1038	10-3-50	"
State Pipe & Supply Co.	John Hudson #5	600' NL, 200' WL, NE NW, 7-5N-12W	1048	10-5-50	"
State Pipe & Supply Co.	John Hudson #7	600' NL, 540' WL, NE NW, 7-5N-12W	1055	10-7-50	"
M.L. Dorsey	William Butler #3	200' SL, 200' EL, NW SW, 24-6N-13W	978	10-7-50	"
" " "	J.D. Smith #1	200' NL, 200' WL, NE SW, 24-6N-13W	971	10-5-50	"
" " "	" " " #2	200' NL, 200' WL, SE SW, 24-6N-13W	981	9-26-50	"
Ohio Oil Co.	J.W. Dennis #15	725' NL, 590' EL, SW SW, 27-6N-13W	932	9-20-50	"
Oblong Oil Co.	C. & J.E. Manhart #4	240' NL, 630' EL, NE NW, 13-7N-14W	963	9-23-50	"
M.L. Dorsey	A. J. Holmes #4	110' SL, 200' EL, NE SW SE, 30-8N-12W	975	9-28-50	"
State Pipe & Supply Co.	V.P. Bryant #5	280' NL, 620' WL, NW NE, 7-5N-12W	1014	10-14-50	"
State Pipe & Supply Co.	V.P. Bryant #4	220' NL, 200' WL, NW NE, 7-5N-12W	1018	10-10-50	"
State Pipe & Supply Co.	V.P. Bryant #1	260' NL, 200' EL, NW NE, 7-5N-12W	1021	10-16-50	"
State Pipe & Supply Co.	V.P. Bryant #3	660' NL, 200' WL, NW NE, 7-5N-12W	1049	10-12-50	"
State Pipe & Supply Co.	John Hudson #4	200' NL, 200' WL, NE NW, 7-5N-12W	1035	10-19-50	"

PRODUCING WELLS PLUGGED - OCTOBER 12 to NOVEMBER 20, 1950 (Continued)

Company	Farm and Well Number	Location	Total Depth in Feet	Date Plugged	Pool Name
		CRAWFORD COUNTY (Continued)			
State Pipe & Supply Co.	V. P. Bryant #6	200' SL, 200' WL, SW SE, 6-5N-12W	1017	10-19-50	Main
State Pipe & Supply Co.	John Hudson #3	200' NL, 640' WL, NE NW, 7-5N-12W	1032	10-17-50	"
		CUMBERLAND COUNTY			
Forest Oil	J.B. Gardner #1	250' SL, 50' WL, SE SW NW, 12-10N-10E	458	10-28-50	Siggins
" "	" " " #2	250' SL, 100' EL, SW NW, 12-10N-10E	437	10-25-50	"
" "	" " " #7	50' SL, 60' WL, NE SW NW, 12-10N-10E	445	10-20-50	"
" "	Fred Krile #4	130' SL, 225' EL, NW NW, 12-10N-10E	453	11-3-50	"
" "	" " #6	160' NL, 150' WL, SE NW NW, 12-10N-10E	451	11-6-50	"
" "	J. B. Gardner #8	60' SL, 25' EL, NE SW NW, 12-10N-10E	438	10-10-50	"
" "	" " " #30	200' SL, 100' EL, SW NW, 12-10N-10E	604	10-24-50	"
" "	" " " #31	20' SL, 200' EL, NE SW NW, 12-10N-10E	605	10-11-50	"
" "	Fred Krile #2	200' NL, 25' WL, NE SW NW, 12-10N-10E	445	10-28-50	"
" "	" " #3	200' SL, 200' EL, NE NW NW, 12-10N-10E	438	10-30-50	"
		EDGAR COUNTY			
James Ruston	Hukill #4	890' SL, 420' EL, SE SW, 3-13N-13W	457	10-6-50	Dudley
		EDWARDS COUNTY			
C. R. Craft	Union Central Life #1	SE NE NW, 30-1N-14W	2883	10-3-50	Samsville N.
Fred A. Noah	Scott #1	NW SW NW, 30-2S-11E	3179	11-14-50	Albion Cons.
Aetna Oil & R.S. Hayes	Greathouse #1	SW NE NW, 23-1N-10E	3320	10-14-50	Maple Grove S.
		EFFINGHAM COUNTY			
Sohio Pet. Co.	A. Stortzum #1	SW SW SE, 22-6N-7E	2567	10-13-50	Sailor Springs Cons.
		FRANKLIN COUNTY			
Bond D. Jones	Newton #2	660' NL, 60' WL, NE NW, 23-5S-2E	2740	10-16-50	Whittington W.
		GALLATIN COUNTY			
Carter Oil	C. L. Hughes #1	SE SE NE, 8-8S-10E	2932	10-15-50	Inman E. Con.

PRODUCING WELLS PLUGGED - OCTOBER 12 to NOVEMBER 20, 1950 (Continued)

Company	Farm and Well Number	Location	Total Depth in Feet	Date Plugged	Pool Name
		HAMILTON COUNTY			
Exchange Oil & Gas	John H. Stelle #4	300' SL, 1077' EL, NE SE, 27-5S-6E	3084	10-26-50	Dale-Hoodville Cons.
Hug & Watson	Ben Stallings #1	NE NW NW, 23-4S-7E	3323	11-18-50	Bungay Cons.
J. Everhart	Wesley Foundation #2	NE SW SW, 5-7S-5E	3414	11-6-50	Cantrell
		JASPER COUNTY			
W.W. Shaffer	M. Stifel #1	SW NW SE, 2-7N-10E	2715	11-2-50	Hunt City
Pure Oil	Warren Kermicle B #1	663' SL, 1003' EL, SE, 32-6N-10E	2800	10-19-50	Clay City-Noble Cons.
		JEFFERSON COUNTY			
Alma Oil Co.	Ray #1	NE NE SW, 9-1S-2E	1918	11-18-50	Dix
Nat'l. Assoc. Pet.	Lizzie Hedden et al #1	SW SE SE, 17-1S-4E	2677	10-16-50	Divide East
Nat'l. Assoc. Pet.	Sledge & Knauss Comm. #1	SE SE SW, 17-1S-4E	2617	10-13-50	" "
		LAWRENCE COUNTY			
Gopher Drlg. Co.	Elizabeth Stout et al #1	SW NW SW, 1-2N-13W	2457	10-24-50	Helena
Edward R. Parker	Rush C. Treadway #1	NW NE NE, 32-3N-11W	1857	10-31-50	Lawrence
Henry Loeb	Zeller #15	200' SL, 620' EL, NW SW, 8-3N-12W	936	10-25-50	"
Ohio Oil	R.M. Kirkwood #13	600' NL, 1100' EL, NE, 14-3N-12W	1587	10-14-50	"
" "	Mary A. Wood a/c 1 #25	580' SL, 1090' EL, NW, 20-3N-12W	939	10-20-50	"
" "	Logan Vandermark #2	800' NL, 200' WL, NE NW, 34-3N-12W	1026	10-12-50	"
" "	" " #4	280' NL, 700' WL, NE NW, 34-3N-12W	1650	10-4-50	"
" "	T. I. Gould #30	320' NL, 350' WL, SE SW, 35-3N-12W	1664	10-19-50	"
" "	Mary A. Wood a/c 1 #9	30' SL, 250' WL, NW, 20-4N-12W	1341	10-6-50	"
" "	" " " " " #11	580' SL, 150' WL, NE NW, 20-4N-12W	1505	10-10-50	"
" "	" " " " " #21	800' SL, 1420' EL, NW, 20-4N-12W	946	10-17-50	"
McCummings Oil Co.	Mark Smith #1	SW SW SE, 36-5N-13W	1430	11-1-50	"
E. R. Parker	W.E. Ridgley #1	330' SL, 325' WL, NE, 4-3N-12W	1820	11-2-50	"
Ohio Oil	C. L. Lewis #22	210' NL, 120' EL, SW, 20-4N-12W	1620	10-27-50	"
Chas. Bury Drlg.	Niles Barnett #1	NW NW NW, 8-2N-11W	1947	11-12-50	"
R.A. Harris	W.E. Finley #2	SW NW SW, 32-3N-11W	1888	11-13-50	"
A.H. Anderson	J.S. Longan #1	SE NE NE, 30-3N-12W	1958	11-15-50	"
W.C. McBride	Silurian Lot #2	29-4N-12W	960	11-16-50	"

PRODUCING WELLS PLUGGED - OCTOBER 12 to NOVEMBER 20, 1950 (Continued)

Company	Farm and Well Number	Location	Total Depth in Feet	Date Plugged	Pool Name
		LAWRENCE COUNTY (Continued)			
Ohio Oil	S.E. Hazel a/c 1 #18	660' SL, 960' EL, NE SE, 19-4N-12W	1302	11-9-50	Lawrence
" "	R.M. Kirkwood #3	200' SL, 550' EL, NE, 14-3N-12W	1563	11-11-50	"
" "	W.H. Gillespie Lot #1	80' NL, 30' WL, NE SW, 15-3N-12W	1298	10-28-50	"
" "	W.E. Finley #19	200' SL, 660' EL, NE NW, 17-3N-12W	1532	11-2-50	"
W. C. McBride	Silurian Lot #3	NE NW NW, 29-4N-12W	1749	11-13-50	"
		MACOUPIN COUNTY			
Dale E. Lambert	Howard Wilson #3	NE SE SW, 29-10N-7W	465	11-16-50	Carlinville North
		MADISON COUNTY			
Lynn Gott	Albert Sievers #7	480' SL, 330' WL, NW SE, 17-6N-6W	574	11-2-50	Livingston
		RICHLAND COUNTY			
Perry Fulk - Lomelino	Walter Graves #1	SW NW SE, 14-4N-10E	3065	10-27-50	Olney Cons.
Pure Oil	Peter Klingler #2	665' SL, 1090' EL, NE Fract., 1-4N-9E	2880	10-6-50	Clay City-Noble Cons.
Perry Fulk	T. Diesser #2	688' NL, 990' WL, NW, 36-4N-9E	2601	11-3-50	" "
Pure Oil	Homer C. Coen #1	SE SE SE, 36-5N-9E	2930	10-16-50	" "
Bruce L. Henman & Anson J. Gher	Clodfelter #1-B	SW NE SE, 8-2N-14W	3286	10-23-50	Parkersburg Cons.
Perry Fulk	Ratcliffe #3 (#2)	NW SW NW, 6-2N-10E	3123	10-10-50	Calhoun Cons.
		WABASH COUNTY			
Ashland Oil Co.	D.A. Compton #1	NW NW NW, 21-2S-13W	2573	11-4-50	New Harmony-Keensburg Con.
J.V. Dunbar	J.W. Whiteside #1	638' SL, 1177' WL, NW NW, 17-1N-11W	1418	11-13-50	Allendale
Wabash Leases	Beasley #1	200' SL, 200' EL, SW, 18-1N-12W	1540	10-28-50	"
Ashland et al (J. F. Balderson)	Paul Deisher #1	SE SE SE, 29-1N-13W	2768	10-31-50	Maud Cons.
		WAYNE COUNTY			
Hudson & Hess	Lilly Lowe #1	S/2 SE NE, 5-1S-6E	3320	10-9-50	Johnsonville Cons.
Whiteway Oil Co.	Wm. Pollard #1	SW SE NW, 16-3S-9E	3428	10-16-50	Goldengate Cons.
Southern Pet. Corp.	Walker #C-1	SE SW NW, 16-3S-9E	3436	10-13-50	" "
Nat'l. Refining (Coop. Rfg. Assn. (Ashland Oil & Ref. Co.))					
"	W. S. Lawrence #2	760' NL, 330' WL, SW NE, 32-2S-9E	3330	11-12-50	" "

PRODUCING WELLS PLUGGED - OCTOBER 12 to NOVEMBER 20, 1950 (Continued)

Company	Farm and Well Number	Location	Total Depth in Feet	Date Plugged	Pool Name
		WAYNE COUNTY (Continued)			
Nat'l. Refining (Coop. Rfg. Assn. (Ashland Oil & Rfg. Co.))	W.S. Lawrence #1	SE NW SE, 32-2S-9E	3320	11-16-50	Goldengate Cons.
Phillips Pet.	Felix #1	SE SW NE, 12-3S-7E	3425	10-31-50	Mill Shoals
Marvin Affeld	Feathers #1	NW NW SE, 34-1S-5E	2985	11-6-50	Keenville
Coop. Refining Co.	Clyde M. Hobart #1	SE SE NW, 6-1S-8E	3065	10-27-50	Clay City-Noble Cons.
W.O. Lucas	J. C. Judd #3	S/2 NE SE, 10-1N-8E	3154	10-18-50	" "
N.V. Duncan	Blackburn #A-3	SW NW NW, 35-1N-8E	3119	10-19-50	" "
Lesh Drlg. Co.	Grandon Cons. #1	125' NL, 149' EL, NE, 15-1S-7E	3150	11-14-50	" "
Robinson & Puckett (Coop. Ref. Assoc.)	W. F. Molt #B1	SW SE NE, 32-1N-8E	3204	11-6-50	" "
Tuley & Carter	W. C. Hubble #1	NE SW SW, 17-1S-8E	3204	10-20-50	" "
J. W. Steele	W. H. Thompson #1	N/2 NW NW, 22-1S-8E	3110	10-25-50	" "
" " "	" " " #2	E/2 NW NW, 22-1S-8E	3115	10-27-50	" "
		WHITE COUNTY			
John R. Less	Lawrence Pollard #1	NE SE SE, 29-3S-9E	3468	10-21-50	Goldengate Cons.
Central Pipe Line	T.E. Boultinghouse #1	SE NE NW, 16-4S-14W	2980	10-13-50	New Harmony-Keensburg Con.
Exchange Oil & Ohio	A.S. Rudolph #2	SW NE NE, 14-6S-9E	3127	10-14-50	Storms
John C. Meyer	Abshier #1	SW SE NE, 12-6S-10E	2213	10-23-50	Maunie S.
C. H. Curry	W.A. Felix #1 (#2)	NW NW SW, 20-3S-8E	3253	10-18-50	Mill Shoals

DRY HOLES PLUGGED - OCTOBER 12 to NOVEMBER 20, 1950*

Company	Farm and Well Number	Location	Total Depth in Feet	Date Plugged	Wildcat or Pool Name
		ADAMS COUNTY			
Homer McClintock	Bruns #1	147' SL, 2259' WL, SW, 34-1N-6W	1007	10-27-50	Wildcat
		BOND COUNTY			
T. R. Kerwin	Abell #1	NE NE NE, 30-7N-3W	931	10-27-50	Panama
John L. Neary	Jack Howard #1	E/2 NE SW, 28-7N-3W	1071	10-19-50	Wildcat
H. W. Brinkley	Mosner #1	NE SW NE, 17-5N-2W	1250	11-15-50	"
		CHRISTIAN COUNTY			
Howard L. Cooper	Traughber #1	NE SW NW, 16-13N-1E	2340	11-3-50	Assumption N.
Lyle Ash	Bert Anderson #1	330' SL, 794' WL, SE, 14-11N-3W	1209	10-22-50	Wildcat
		CLARK COUNTY			
Ward W. Dayton	Setzer #1	SE NW SE, 19-11N-10W	2100	10-8-50	Weaver
Davis Lambert	Hammond #3	NE NE SE, 34-12N-14W	435	10-28-50	Westfield
Earnest Zink	Newman #2	SE SE NE, 19-12N-13W	507	10-27-50	Inclose
Frank A. Bridge	L. Callahan #1	SE NW SW, 25-10N-14W	1415	9-5-50	Johnson N.
J.J. Anderson	Fred Geisert #1	SW SW SE, 3-10N-14W	500	11-4-50	Casey
J. V. Dunbar	Davidson #2	NE NE SE, 3-10N-11W	2390	9-11-50	Wildcat
Golden McNary	Hutchinson #4	E SE NE, 34-11N-14W	330	12-7-49	"
		CLAY COUNTY			
W.E. Weidler	C.O. Smith #1	NE NE SE, 24-5N-6E	2524	10-19-50	Toliver E.
Pure	Laura Skelton #1	SE NW SW, 17-2N-8E	3080	10-10-50	Clay City-Noble Cons.
Mattaliano & Beadleston	Richman #1	E/2 NW SE, 2-3N-7E	2956	10-24-50	Sailor Springs Cons.
R.A. Harris	A.R. Harmon #1	SE SE SW, 35-5N-7E	2963	11-8-50	" "
George & Wrather	Grover C. Odell #1	NW NW SE, 14-4N-7E	2614	11-1-50	" "
Sam Malis	Addie Van Dyke et al #1	SE SE SW, 3-5N-6E	2895	10-11-50	Wildcat
Thomas E. Doran	Cruse Heirs #1	SW SE NW, 4-4N-5E	2691	11-16-50	"
Perry Fulk	Walter Badger #1	NW SE NW, 23-3N-8E	3055	10-21-50	"
Graham Powell & W. Duncan	T. E. Jeffers #1	SE SW NW, 1-4N-5E	2696	10-27-50	"
Johnson & Canfield	Harry S. Stanford #1	253' NL, 330' WL, NW, 26-3N-7E	3077	3-13-49	"
		CLINTON COUNTY			
Carter Oil Co.	Simonton #1	SW NW SE, 23-1N-3W	2753	10-28-50	Bartelso E.
Harry Boston	Jacobs #3	NW SW NW, 13-3N-3W	1175	10-27-50	Beaver Creek South
R.J. McFarland	R. Kneier #3	330' SL, 1650' EL, NW, 7-3N-2W	1172	10-5-50	" "
T. M. Conrey	Brandt #1	SE SW SE, 11-3N-3W	1132	10-15-50	" "
T. M. Pruett	Hartmann #2	330' SL, 1963' WL, 6-3N-2W	1163	10-23-50	" "
John F. Dunnill	Rinkensmeyer Bubbles Comm. #1	SW NW NW, 24-3N-3W	1139	10-24-50	Carlyle N.

* Includes some wells plugged earlier but not previously reported.

DRY HOLES PLUGGED - OCTOBER 12 to NOVEMBER 20, 1950 (Continued)

Company	Farm and Well Number	Location	Total Depth in Feet	Date Plugged	Wildcat or Pool Name
		CLINTON COUNTY (Continued)			
Frank & Bassett	A. Debatin #1	SE SW SE, 35-3N-3W	1102	11-5-50	Carlyle
L. K. Boyd	J. W. Schomaker #1B	SW SW SE, 2-2N-3W	1061	11-10-50	"
John Dunnill	Hunkley #1	NW NE SE, 8-2N-2W	1301	10-31-50	Wildcat
Ryan Oil Co.	A. Belcher #1	972' NL, 990' WL, NW SW, 24-3N-1W	2972	11-3-50	"
Ash Drlg. Co.	Kampwerth #1	SE NW SW, 24-3N-4W	1013	11-8-50	"
Charles K. Stein	Allen #1	NE NE SE, 9-2N-2W	1250	11-14-50	"
Ash Drlg. Co.	Schotte #1	SW NE SE, 26-3N-4W	1182	11-4-50	"
Elmer Goldschmidt	Combe #1	SW SE NE, 8-3N-2W	1215	10-23-50	"
T. M. Pruett	Schmeink #1	SE NE SE, 11-2N-3W	1105	10-9-50	"
		COLES COUNTY			
Roy Shipman	Snoddy #1	527' SL, 330' WL, SE NW, 21-14N-14W	1067	10-25-50	Warrenton-Borton
		CRAWFORD COUNTY			
Van Tarble	Randolph #1	NE NW SE, 12-8N-14W	1000	10-12-50	Bellair
Diamond Oil Explor.	Mary C. Lefever #1	200' NL, 400' WL, NW SE, 13-7N-14W	1001	10-14-50	Main
Skiles Oil Corp.	Neidigh Comm. #P1	0' SL, 330' WL, NW SW, 31-7N-12W	1103	10-12-50	"
Perrine & Perrine	Lewis Henry #1	330' SL, 197' EL, SW SW, 4-7N-13W	1030	10-24-50	"
H.H. Weger	Umstot & Martin #2 (1)	330' NL, 342' EL, SE SW, 12-8N-13W	949	10-13-50	"
G.R. Kintop	Lester Winman #1	365' NL, 330' WL, NE NW, 24-8N-14W	1181	9-18-50	Bellair
		DOUGLAS COUNTY			
G & H Oil Co.	Guy Jones #1	SW SW NW, 1-14N-10E	1030	11-7-50	Wildcat
		EDGAR COUNTY			
Nat'l. Assoc. Pet.	Benjamin Rhoads et al Com. #1	SE SW NW, 28-13N-11W	1163	10-13-50	Wildcat
Nat'l. Assoc. Pet.	Geo. Moody #1	SW NW SW, 9-14N-11W	1046	10-14-50	"
Walter W. Henigman	E.O. Delap #1	1270' NL, 990' WL, NW SW, 4-13N-13W	493	10-6-50	"
Truman W. Drake	Lulu Newcomer #1	NE NE SW, 27-14N-13W	450	10-7-50	"
Ernest Zink	Wilhoit #7	NE NW SE, 18-12N-13W	525	11-3-50	Inclose
		EDWARDS COUNTY			
E.A. Obering	James Lambert Comm. #1	1518' SL, 330' WL, SE, 31-1S-14W	2289	10-12-50	Albion Cons.
Lamb, Boyd & Brown	J.D. Gray #1	347' SL, 330' EL, SE NE, 11-1N-10E	3211	10-16-50	Maple Grove E.
Texas Co.	E. E. Foster #2	NW SE SE, 30-2S-10E	3335	10-25-50	Mitchell
Wm. G. Fortner	Clifton McDowell #1	990' SL, 660' EL, SW, 18-1N-14W	3261	10-26-50	Wildcat

DRY HOLES PLUGGED - OCTOBER 12 to NOVEMBER 20, 1950 (Continued)

Company	Farm and Well Number	Location	Total Depth in Feet	Date Plugged	Wildcat or Pool Name
		EDWARDS COUNTY (Continued)			
W.R. Ransone	Saxe-Gill Comm. #1	NW SE SW, 16-1S-10E	3332	11-16-50	Wildcat
George & Wrather	Knakmuhs-Witte Comm. #1	SE SW SE, 10-1N-14W	3047	11-16-50	"
Texas Co.	O. J. Vincent #1	SE SW NW, 32-2S-10E	3351	10-12-50	"
		EFFINGHAM COUNTY			
Claypool Drlg. Co.	W.W. Doty #1	SW SE SW, 6-8N-4E	1623	11-6-50	Louden
A.J. Slagter, Jr.	Defebaugh #1	186' NL, 330' EL, NW NW, 30-7N-5E	2438	11-5-50	Wildcat
Smith Oil Assoc.	L. J. May #1	SW NE SW, 5-8N-4E	1640	10-29-50	"
		FAYETTE COUNTY			
Barron Kidd	Clarence Kirchner #1	SW SE SW, 18-6N-3E	1627	11-15-50	St. James
Smith Oil Assoc.	Morr #3	NW SE NE, 35-8N-3E	1636	10-21-50	Louden
Carter Oil	Nancy Durbin #4	SW SE SE, 23-8N-3E	1899	11-6-50	"
Thomas S. Doran	Delia Mitchell #1	NW NE NW, 1-5N-1W	1665	11-5-50	Wildcat
R.L. Robbins	Ross Walker #1	SW SW SE, 9-4N-1W	1433	11-6-50	"
Joe Reznik	W.P. Williams #1	SE SW NW, 14-5N-1W	1568	11-17-50	"
R. H. Troop	Evans #1	NW NW SE, 25-6N-1W	1668	11-18-50	"
Columbus Explor. Co.	Frank Heinzmann #1	NW NE SW, 14-4N-1W	1507	11-18-50	"
Mark Twain Prod. Co.	Joe Mills #1	SW SW SW, 15-5N-1W	1507	10-27-50	"
		FRANKLIN COUNTY			
George P. Ellison	Ingram #1	NW NW SE, 16-5S-4E	3223	10-21-50	Taylor Hill
Walter Duncan	U.S. Coal & Coke #12	SE SW NE, 33-5S-3E	2970	11-8-50	Whittington S.
George Schoonmaker	Rushing #1-A	390' SL, 340' EL, SE NW, 36-7S-2E	3014	11-16-50	Wildcat
R. L. Rea	Mason A. Jobe #1	NE SW SE, 20-7S-4E	3250	11-13-50	"
		GALLATIN COUNTY			
J.F. Balderson	R.F. Wilson #1	SW NW SW, 19-7S-8E	3143	10-21-50	Roland West
Carter Oil	Busiek-Crawford #23	SW NE NW, 11-8S-10E	2850	10-20-50	Inman E. Cons.
Arnold Valter	T.F. McGuire #1	NW SE NW, 23-8S-9E	2557	11-8-50	Inman W. Cons.
Coy Oil	Arthur Brugger #1	NW NW SE, 31-8S-10E	2867	11-7-50	Ab Lake West
Calstar Pet.	Carrie Green #1	NW SW SW, 36-7S-9E	3015	11-11-50	Wildcat
G.L. Reasor	Jennings-Gratton #1	SE NW SE, 24-9S-8E	2579	10-20-50	"
S.L. Dedman	T.B. Hamilton #1	NW NW NE, 10-9S-8E	2870	10-11-50	"
B.M. Heath	Josephine Rider #1	NE SE SW, 27-8S-9E	2825	10-23-50	"
		HAMILTON COUNTY			
C.E. Brehm	Mable Donham #2	NW NW NE, 21-4S-7E	3421	10-19-50	Blairsville
" "	C. Miller Comm. #1	NE SE SE, 34-4S-7E	3476	11-4-50	Bungay Cons.
LaGrange Pet.	H.E. Howard (min) #2	SE SW SW, 16-7S-6E	2116	10-21-50	Long Branch
Sohio Pet.	Della M. Tucker #1	SW NE SW, 16-7S-6E	3246	10-19-50	" "
Phillips Pet.	Irvin #1	SE NW SW, 7-7S-5E	3335	10-30-50	Cantrell S.
" "	Milton #1	SW SW NW, 28-6S-5E	3472	10-21-50	Flannigan
S. Garfield	Wm. E. Johnson et al #1	SE SW SW, 21-6S-5E	3402	11-15-50	"

DRY HOLES PLUGGED - OCTOBER 12 to NOVEMBER 20, 1950 (Continued)

Company	Farm and Well Number	Location	Total Depth in Feet	Date Plugged	Wildcat or Pool Name
		HAMILTON COUNTY (Continued)			
T.G. Jenkins	Hall #1	SW SW SW, 20-3S-7E	3420	10-26-50	Aden South
Sam Tipps	Henry Isaacs #1	313' SL, 330' WL, SE SW, 20-3S-7E	3418	11-9-50	" "
Texas Co.	J. A. Lynch #4	SE SW SE, 16-4S-7E	3489	11-14-50	Blairsville
H.D. Atha	L. A. Harrawood et al #1	SW SE NE, 19-6S-7E	3236	11-6-50	Dale-Hoodville Cons.
Calvert Drlg.	F.R. Wilson #1	S S SW, 30-6S-6E	3406	11-17-50	Rural Hill
Stewart Oil	I.W. Russell #2	SE NE NW, 9-6S-6E	3272	10-20-50	" "
E.H. Kaufman	Madaline Johnson #1	NW NE SE, 11-6S-5E	3360	11-3-50	" "
C.E. Brehm	Arthur Sneed #2	NE SW NE, 11-6S-5E	3227	11-6-50	" "
H. V. Spires	Cottingham #1	SW NE NE, 9-6S-6E	3264	11-3-50	Wildcat
George & Wrather	Hiram Crow #1	SE SW NE, 31-6S-5E	3418	11-6-50	"
Superior Oil	Harry E. Leslie #1	SE NE SE, 22-5S-5E	3477	11-21-50	"
Will I. Lewis	Tena Smith #1	NW NE NE, 32-6S-5E	3472	11-14-50	"
Nash Redwine	Burr Oak Coal Co. #1	SE NE NW, 6-7S-5E	3462	11-12-50	"
George & Wrather	Wm. F. Rogers #1	NW SW SE, 11-7S-6E	3380	10-31-50	"
Superior Oil	J.T. Cox et al #1	SW NE SW, 25-3S-5E	3400	10-16-50	"
B.M. Heath	Ida Reed Gaither #1	SW SW NE, 19-6S-5E	3425	10-23-50	"
		JASPER COUNTY			
John Murbarger & Orville Smalley	John Steber #2	NW SE SW, 7-5N-14W	2940	10-12-50	Ste. Marie
Don Slape	C. McCrillis #1	SW SW SE, 27-6N-9E	3135	10-10-50	Bogota South
Lamb, Boyd & Brown	Cunningham #1	SE NE SE, 33-6N-9E	3106	9-29-50	" "
John M. Zanetis	Russell Harrison #1	SW SW SE, 18-7N-11E	2470	11-2-50	Hunt City S.
Enterprise Oil	Bruce Geffs #1	SE SW SE, 3-8N-14W	1000	10-31-50	Bellair
Davis & Johnson	Don Milliman #1	NW NW NE, 11-5N-10E	2935	11-5-50	Wildcat
Russell Sapp	Cox #1	NE SE NE, 7-8N-14W	1118	11-8-50	"
Thomas S. Doran	Frank E. Kraus #1	NE NE SW, 33-6N-14W	2794	10-28-50	"
		JEFFERSON COUNTY			
Anthony V. Stephens	J.H. Coppel Hrs. #1	SE SW SW, 4-1S-2E	2280	10-31-50	Dix
Joe Blalack	Ethel Sargent #1	NW SW NW, 22-1S-2E	1970	10-18-50	Dix South
Kenneth C. Bell	Emma S. Youngblood #1	SW SE NE, 24-1S-4E	3080	10-31-50	Wildcat
Collins Bros.	Wendell Payne #1	NW SE NW, 23-2S-2E	2792	10-29-50	"
Herndon Drlg.	Pigg #1	NE NW NW, 14-3S-2E	2892	11-17-50	"
Calvert Drlg.	Willmore #1	NW NE NW, 33-3S-3E	2895	10-12-50	"
Skiles Oil Corp.	Spreen #1	SW SW NW, 11-4S-4E	3372	10-23-50	"
		LAWRENCE COUNTY			
Gopher Drlg.	Theodore Case #4	SE SW SW, 25-2N-13W	1812	11-18-50	Lancaster E.
Homer Luttrell	Wm. F. David et al #1	520' SL, 330' EL, SE NE, 13-3N-12W	1698	10-27-50	Lawrence
D. M. Wallace	Biehl #B-1	347' SL, 85' EL, NW SE, 29-3N-11W	1855	11-21-50	"
F.J. Saddler	Jordan Hrs. #1	500' SL, 1650' WL, 5-2N-11W	1879	10-11-50	"

DRY HOLES PLUGGED - OCTOBER 12 to NOVEMBER 20, 1950 (Continued)

Company	Farm and Well Number	Location	Total Depth in Feet	Date Plugged	Wildcat or Pool Name
		LAWRENCE COUNTY (Continued)			
George & Wrather	Clara Richardson #1	NW SW SE, 24-3N-12W	1944	11-6-50	Lawrence
J.F. Balderson	J. W. Breen #3	NW NE NE, 14-2N-12W	1985	10-30-50	"
W.E. Bailor	Wayne Leighty Est. #2	1490' SL, 558' WL, SW, 20-3N-11W	1933	11-13-50	"
Homer Luttrell	O.B. Carrithers #2	1864' SL, 541' WL, NW, 18-3N-11W	1675	11-17-50	"
J. Wm. Everhart	J.F. Atkins #1	SE NW SW, 18-3N-12W	2115	10-20-50	"
Edward R. Parker	Mary Payne #1	SW SE SE, 29-3N-11W	1862	10-28-50	"
W. E. Bailor	Harrod Hrs. #1	330' SL, 430' WL, NW SW, 8-3N-11W	1879	10-25-50	"
Sanders & Fye Drlg.	L.B. Thompson #1	SE NW SW, 33-3N-12W	2198	10-31-50	Wildcat
George & Wrather	Geo. W. King #1	990' NL, 380' EL, NE, 27-4N-10W	1741	10-13-50	"
F.R. Stocker	Roy Jacobs #1	SW NW SW, 5-4N-12W	1777	10-11-50	"
A. Sturm & Sons	Geo. Simmons #1	NW NW SW, 23-3N-13W	2420	10-11-50	"
		MACON COUNTY			
Ohio Oil	M.C. Hamilton et al #1	NW SE SE, 28-17N-1E	2113	10-25-50	Wildcat
Columbus Explor.	R. Hogan #1	SE SE NW, 21-15N-2E	1353	10-29-50	"
		MACOUPIN COUNTY			
S. B. Schenk	Terrands #1	SW NE SE, 35-7N-6W	635	11-4-50	Wildcat
		MADISON COUNTY			
George Zicos	Vighil Muller #2	SE NW NE, 28-6N-6W	540	10-20-50	Livingston S.
George Cassen	Fred Schlechte #1	907' SL, 770' EL, NW, 29-6N-6W	560	10-26-50	Livingston
Neary & Cahill	H.W. Schoeneman #1	NE NE SW, 20-6N-6W	575	10-17-50	"
Joseph Kesl, Jr.	Fred & Gustav Engelke #3	600' NL, 380' WL, SW NW, 29-6N-6W	580	10-22-50	"
" " "	" " " #4	500' SL, 520' WL, SW NW, 29-6N-6W	561	11-11-50	"
Kruger Bros.	W.H. Schoeneman #1	NW NE SW, 20-6N-6W	575	11-16-50	"
Joe Kesl, Jr.	Engelke #5	NW SW NW, 29-6N-6W	553	11-19-50	"
Kruger Bros.	H. Prange #1	432' SL, 658' EL, NW SE, 6-6N-5W	650	10-18-50	Wildcat
George Cassen	Carl Engelke Com. #1	SE NE NE, 1-5N-7W	815	10-13-50	"
Spade Drlg. Co.	Brown #1	NE NE NW, 4-5N-5W	908	10-14-50	"
		MARION COUNTY			
E.C. Reeves	Elizabeth Walker #1	NW SW NW, 3-3N-1E	1520	10-28-50	Patoka East
E.M. Self	Glasco & Branson #1	NE SW NE, 20-2N-3E	2555	10-23-50	Wildcat
Walter C. Wellman	Seib Cons. #1	NE NW SW, 13-2N-1E	2236	11-6-50	"
		MERCER COUNTY			
J. Heaver	Scott #1	157' NL, 70' WL, SW SE SW, 18-13N-1W	486	11-18-50	Wildcat

ABBREVIATIONS USED IN THIS REPORT

THE LIBRARY OF THE
JAN 3
UNIVERSITY OF ILLINOIS

Abd.—Abandoned
BO—Barrels of oil
BOF—Barrels of oil flowing
BOP—Barrels on pump
BW—Barrels of water
C—Center
CDU—Completion data unreported; to be given when available
CO—Cleaning out
COAS—Cleaning out after shot
Comp.—Completed
Crg.—Coring
Csg.—Casing
D & A—Dry and abandoned
Drlg.—Drilling
DST—Drill stem test
E—East ½
Est.—Estimated
Fm.—Formation
Fsg.—Fishing
IP—Initial production
L—Line
Loc.—Location
Ls.—Limestone
MIM—Moving in material
MIRT—Moving in rotary tools
MIST—Moving in standard tools
N—North ½
NE—Northeast ¼
NR—No report
NW—Northwest ¼
PB—Plugged back
POP—Putting on pump
RU—Rigging up
RURT—Rigging up rotary tools
RUST—Rigging up standard tools
S—South ½
SD—Shut down
SDO—Shut down orders
SDR—Shut down for repairs
SE—Southeast ¼
SG—Show of gas
SH—Shale
SIGW—Shut in gas well
SITR—Shut in tank room
SO—Show of oil
SSO—Slight show of oil
Spd.—Spudded or spudding
Ss.—Sandstone
SW—Southwest ¼
Swb.—Swabbing
SWD—Salt water disposal well
Temp. abd.—Temporarily abandoned
Twp.—Township
TD—Total depth
Tstg.—Testing
UR—Underreaming
W—West ½
WF—Wildcat far (more than 2 miles from production)
WN—Wildcat near (½ to 2 miles from production)
WOC—Waiting for cement to set
WOST—Waiting on standard tools

330′ S—330 feet from the south line

(67006—13M—4-50) 2

DRY HOLES PLUGGED - OCTOBER 12 to NOVEMBER 20, 1950 (Continued)

Company	Farm and Well Number	Location	Total Depth in Feet	Date Plugged	Wildcat or Pool Name
		MONROE COUNTY			
G.A. Morris	Kolmer #1	500' NL, 350' WL, NE NE, 24-2S-10W	395	10-20-50	Wildcat
Hecker Oil	Cowell #1	NW SW NE, 28-3S-8W	805	11-13-50	"
Henry Mosbacher Sr. & Chas. Wacker	Stumpf #1	819' SL, 54' WL, SE SW, 1-3S-9W	498	11-1-50	"
		MONTGOMERY COUNTY			
J.B. Thompson (L. Fisk)	Grabruck #1	SW NE SW, 23-7N-4W	870	11-8-50	Panama
H.H. Derrington	Schluckebier #1	SW NW SW, 20-7N-3W	934	10-31-50	Wildcat
B.F. Williams	Greenleaf #1	SE NE SW, 21-7N-3W	971	11-22-50	"
Edgar White	Albert Johnson #1	SW NW SE, 33-7N-5W	550	11-9-50	"
		MOULTRIE COUNTY			
E.A. Obering	George Reuss #1	SW SW NW, 32-14N-4E	3000	10-13-50	Wildcat
		PERRY COUNTY			
Texas Co.	Restoff #1	NW SE SE, 13-4S-1W	2541	11-16-50	Wildcat
Perrine & Perrine	Alfred Thornton #1	SE SE SE, 5-4S-4W	3000	11-11-50	"
		RANDOLPH COUNTY			
General Oil & Gas Syndicate	John Schmoll #4	NW NW SE, 27-4S-7W	427	10-17-50	Wildcat
		RICHLAND COUNTY			
Calvert Drlg.	Calvert L. Jordan #2	C SE SE, 24-3N-10E	3241	10-7-50	Ritter
Ill. Mid-Continent	L.S. Whirrell et al #1	SE SE SW, 27-3N-14W	3231	10-15-50	Bonpas
Don Baines	J. Bosette #2	NW SW NE, 26-2N-10E	3272	10-19-50	Parkersburg W.
McDowell & Murvin	Runyen #2	N/2 SE SW, 12-4N-9E	3705	10-25-50	Clay City-Noble Cons.
Mammoth Producers Corp.	Roy V. Beavers et al #1	637' SL, 330' EL, SE, 10-3N-9E	3006	10-18-50	" "
McDowell & Murvin	C.L. Schnell #1	NE NW SE, 9-3N-9E	3586	10-11-50	" "
Paco Pet.	Clyde McWilliams et al #1	SE SE NE, 15-4N-10E	3105	11-15-50	Olney Cons.
Perry Fulk	Ratcliffe #1	NE NW NW, 6-2N-10E	3165	10-5-50	Calhoun Cons.
McDowell & Murvin	J. Jennings #1	NW SW NW, 4-2N-10E	3204	11-9-50	" "
Perry Fulk	E. Mason #1	NE NW SE, 17-2N-9E	3200	11-3-50	Wildcat
Harold Runyon	Arthur Shan #1	NW SW SW, 22-3N-9E	3800	11-6-50	"
Skiles Oil	Tobias Heath #1	SW NW SW, 23-3N-14W	3161	11-3-50	"
Perry Fulk	D.W. Rule #1	SW SE NW, 8-2N-9E	3114	11-11-50	"
Skiles Oil	Chas. Hixon #1	NE NW SE, 22-3N-14W	3194	10-12-50	"
		ST. CLAIR COUNTY			
C.W. Young	Lena Hotz & Hrs. #1	NE SW NW, 29-3S-6W	540	10-12-50	Wildcat
		SALINE COUNTY			
W. O. Morgan	Benson #2	SE NW SW, 21-7S-6E	2116	11-18-50	Long Branch
Carter Oil	Bryant-Burns #1	NE SE SE, 24-7S-7E	3000	11-18-50	Roland West
Skiles Oil Corp.	Clifton Garner #1	NW SE SE, 36-7S-7E	2996	11-11-50	Omaha West
S. G. Taylor	Williams #1	NW SE NW, 21-7S-6E	2142	10-13-50	Wildcat

DRY HOLES PLUGGED - OCTOBER 12 to NOVEMBER 20, 1950 (Continued)

Company	Farm and Well Number	Location	Total Depth in Feet	Date Plugged	Wildcat or Pool Name
		SANGAMON COUNTY			
Clifford Perardi	John Taft #1	330' NL, 270' WL, NW, 10-15N-3W	1848	11-17-50	Wildcat
		SCHUYLER COUNTY			
John Roan	August Miller #1	NW NE NE, 13-3N-2W	627	10-13-50	Wildcat
		SHELBY COUNTY			
Coral H. Brooks - Doran	Chas. Hatten #1	NE NE NE, 13-10N-2E	1701	10-10-50	Lakewood
John W. McGuire	Ponting #1	NW NE NW, 28-13N-2E	2675	11-14-50	Wildcat
		WABASH COUNTY			
Superior	E. A. Veihman #11	70' SL, 230' WL, NE SW, 9-1S-12W	1536	10-17-50	Mt. Carmel
Central Pipe Line	Garst #2	SW NE SW, 27-2S-13W	2802	11-1-50	Keensburg S.
L.B. Jackson, Jr.	Freeman #1	NW SE NE, 36-2N-12W	2164	11-4-50	Allendale
D.L. Dieterle (Cecil Kenoipp)	C. A. Schafer #2	330' SL, 380' WL, SE SW, 11-1N-12W	1642	11-10-50	"
Ryan & Sharp	Herman Steckler #1	SW NE SE, 30-1N-12W	2419	10-12-50	"
J.S. Young, Jr.	Fred Sparks #4A	NE NE SE, 36-2N-12W	2171	10-19-50	"
Gopher Drlg.	Lewis J. Armstrong #1	NE NE SE, 6-1N-12W	2485	10-19-50	"
Francis L. Beard & W. Fryberger	Robert Alcorn #1	SW SE SW, 17-1N-12W	2385	10-18-50	"
Geo. S. Engle	Robert Alcorn #1	SW SE NW, 27-1N-13W	2739	11-10-50	Maud Cons.
Miami Oper. Co.	Edna P. Riley #1	NW NE NE, 27-2S-13W	1988	11-8-50	Wildcat
		WASHINGTON COUNTY			
Wm. H. Krohn	Smith Estate #1	70' SL, 990' WL, NW, 35-3S-3W	1316	11-11-50	Wildcat
		WAYNE COUNTY			
Nat'l. Assoc. Pet.	Bennie Richardson #C-1 (#2)	SE SE SE, 15-1N-5E	3067	10-9-50	Johnsonville W.
Robinson & Puckett	H.T. Johnson #8	NE SW NE, 9-2S-8E	3312	10-24-50	Fairfield
Walter Duncan	Kendell Fisher Comm. #1	SE NW SE, 22-2S-9E	3419	10-22-50	Ellery West
W.R. Tuley & J.S. Carter	August Jones #1	SE NE NW, 23-2S-9E	3378	10-7-50	" "
Skiles Oil	C.E. Winters #1	SW NE SW, 23-2S-9E	3355	9-12-50	" "
Tuley & Carter	C.F. Atkinson #1	SW SW NE, 11-1S-7E	3250	10-20-50	Clay City-Noble Cons.
Ralph Halbert	S.J. Wilson #3	NW NW NW, 14-1S-8E	3209	10-25-50	" "
Ill. Mid-Continent	John Best #1	NE SE SE, 23-1N-8E	3230	10-30-50	" "
Perry Fulk	H. S. Burgess #1	SE SW SE, 10-1S-8E	3195	10-13-50	" "
A. Sturm & Sons	Alfred Gaston #1	NW SW NW, 25-1S-6E	3260	10-21-50	" "
B. M. Heath	Ellis #1	SE NW NE, 15-1S-8E	3254	11-16-50	" "
A. Sturm & Sons	C.M. Gaston #3 (2)	NE NW NW, 25-1S-6E	3263	11-5-50	" "
R.C. Halbert	B. F. Ellis #5	SE NE NE, 15-1S-8E	3228	11-5-50	" "
W.E. Weidler	C. H. Gray #1	E NE SW, 15-1S-8E	3244	11-7-50	" "

DRY HOLES PLUGGED - OCTOBER 12 to NOVEMBER 20, 1950 (Continued)

Company	Farm and Well Number	Location	Total Depth in Feet	Date Plugged	Wildcat or Pool Name
		WAYNE COUNTY (Continued)			
Skiles Oil	Bert Wood #1	NW NW SE, 21-2S-9E	3371	11-4-50	Goldengate Con.
" "	Wm. S. Bennett #1	NW SE NW, 18-1N-5E	2965	11-4-50	Wildcat
Aurora Gasoline Co. & Dedman	C. Doyle Smith #1	NW SE SW, 30-2N-6E	3157	10-29-50	"
Arvin Drlg. Co.	Delbert Bratton #1 (#1-A)	280' SL, 330' EL, SW SW, 9-1N-6E	3314	10-10-50	"
Skiles Oil	Coil-Foster-Coil Comm. #1	330' NL, 2648' WL, 6-1S-5E	3012	11-13-50	"
Nat'l. Assoc. Pet.	Roscoe Henson #1	NE NE NW, 19-1N-5E	3005	11-10-50	"
Perry Fulk	W. D. Lawrence #1	NE NE SW, 3-3S-7E	3294	11-5-50	"
Davis & Johnson	Orien B. Winters #1	SW SW SW, 13-2S-9E	3399	10-12-50	"
		WHITE COUNTY			
J.L. Warton	Clay #1	NW NE SW, 19-6S-9E	3139	10-24-50	Stokes-Brownsville Cons.
George & Wrather	Wm. W. Douglas #1	NE SW NW, 17-7S-8E	3095	10-19-50	Gossett
Wasson & Co.	Williams #1	SE SE NE, 27-3S-10E	3251	11-10-50	Albion Cons.
N.V. Duncan	Mamie Metcalf #1	SE SE SE, 30-3S-14W	1570	10-27-50	Phillipstown Cons.
Calvert Drlg.	John C. Woodham #1	SE SE NE, 19-3S-14W	2090	10-16-50	" "
John B. Buchman	J.F. Stein #2	SE NW SE, 36-3S-10E	3208	10-16-50	" "
Yingling Oil & Mining	Howard L. Hon et al #1	SE NW NW, 5-4S-14W	2502	10-21-50	" "
John B. Buchman	Lenard Sturm #2	NW SE NE, 36-3S-10E	3222	11-15-50	" "
R.A. Harris	Ada B. Kershaw #1	SE SW NE, 25-3S-10E	3140	11-4-50	" "
Miami Oper.	Barton Lewis #1	SW SE NE, 8-7S-9E	3065	11-2-50	Herald
Wayne Misener	Heckler #1-A	330' SL, 295' WL, SE NW, 34-3S-9E	3460	11-15-50	Goldengate Con.
Walter Duncan	C.R. Bryant #1	NW SE NW, 8-4S-10E	3270	11-17-50	Centerville E.
V.R. Gallagher	Westergard #1	SW SE NW, 29-6S-11E	2976	11-1-50	Wildcat
C. E. Brehm	D.F. Delap Comm. #1	SE SW NE, 5-7S-8E	3054	11-4-50	"
Ashland Oil & Ref.	J.M. Harlem #1	NW SW SE, 15-7S-10E	2974	11-13-50	"
V.R. Gallagher	Keck Heirs #1	840' NL, 330' EL, NE, 31-6S-11E	3014	10-19-50	"

Alphabetical List of Oil and Gas Pools

November 28, 1950

Pool: County	Twp.	Range
Ab Lake: Gallatin	8S	10E
Ab Lake W: Gallatin	8S	10E
Aden Consol: Hamilton, Wayne	2-3S	7E
Aden North (c): Wayne	2-3S	7E
Aden S: Hamilton	3S	7E
Akin: Franklin	6S	4E
Akin West: Franklin	6S	4E
Albion Cons.: Edwards, White	1-3S	10,11E,14W
Albion E: Edwards	2S	14W
Albion North (c): Edwards	1S	11E
Allendale: Wabash, Lawrence	1-2N	11-13W
Allison-Weger: Crawford	5N	11-12W
Alma: Marion	4N	2E
Amity: Richland	4N	14W
Assumption: Christian	13N	1E
Assumption North: Christian	13N	1E
Ava-Campbell Hill (a): Jackson	7S	4W
Ayers (gas): Bond	6N	3W
Barnhill: Wayne	2-3S	8E
Barnhill East (c): Wayne	2S	9E
Bartelso: Clinton	1N	3W
Bartelso E: Clinton	1N	3W
Bartelso N: Clinton	1N	3W
Bartelso W: Clinton	1N	3W
Beaver Creek: Bond, Clinton	3-4N	2-3W
Beaver Creek North: Bond	4N	3W
Beaver Creek South: Clinton	3N	2-3W
Bellair: Crawford, Jasper	8N	14W
Belle Prairie: Hamilton	4S	6E
Belle River: Jefferson	3S	4E
Beman: Lawrence	3N	13W
Beman East: Lawrence	3N	10W
Bend: White	5S	14W
Bennington: Edwards, Wayne	1N	9-10E
Bennington S (a): Edwards	1N	10E
Benton: Franklin	6S	2-3E
Benton N: Franklin	5-6S	2E
Berryville Consol.: Wabash, Edwards	1-2N	14W
Bessie: Franklin	6S	3E
Bible Grove Consol. (c): Clay, Effingham	4-6N	6-7E
Bible Grove E (c): Clay	5N	7E
Bible Grove North: Effingham	6N	7E
Bible Grove S: Clay	5N	7E
Birds: Crawford, Lawrence	5N	10-11W
Blairsville: Hamilton	4S	7E
Bogota: Jasper	6N	9E
Bogota North (a): Jasper	6N	9E
Bogota S: Jasper	5N	9E
Bone Gap: Edwards	1S	10,11E,14W
Bone Gap South: Edwards	1S	14W
Bonpas: Richland	2-3N	14W
Bonpas West (c): Richland	2N	14W
Boos (c): Jasper	6N	10E
Boos East (c): Jasper	6N	10E
Boos N. (c): Jasper	6N	10E
Boulder: Clinton	2-3N	2W
Boyd: Jefferson	1S	1-2E
Boyleston Consol. (c): Wayne	1-2S	6-7E
Brown: Marion	1N	1E
Browns: Edwards, Wabash	1-2S	14W
Browns East: Wabash	2S	14W
Browns S: Edwards	2S	14W
Brownsville (c): White	5-6S	8-9E
Bungay Consol: Hamilton	4S	7E
Burnt Prairie (c): White	3S	9E
Burnt Prairie South: White	4S	9E
Calhoun Central: Richland	2N	10E
Calhoun Consol: Richland, Wayne	2-3N	9-10E
Calhoun E: Richland	2N	10E
Calhoun N: Richland	3N	10E
Calvin (c): White	3-4S	10,11E,14W
Calvin N (c): White	3-4S	11E,14W
Camrell: Hamilton	7S	5E
Camrell South: Hamilton	7S	5E
Carlinville: Macoupin	9N	7W
Carlinville N: Macoupin	10N	7W
Carlyle: Clinton	2N	3W
Carlyle North: Clinton	3N	3W
Carmi (a): White	5S	9E
Carmi N: White	5S	9E
Casey: Clark	10-11N	14W
Centerville: White	4S	9E
Centerville E: White	3-4S	9-10E
Centerville N (a): White	3S	10E
Centralia: Clinton, Marion	1-2N	1E-1W
Centralia W: Clinton	1N	1W
Chapman: Crawford	5-6N	12W
Cisne (c): Wayne	1N-1S	7E
Cisne N: Wayne	1N	7E
Claremont: Richland	3N	14W
Clarksburg: Shelby	10N	4E
Clay City-Noble Cons.: Clay, Wayne, Richland, Jasper	1-7N, 1-2S	7-10E
Clay City North: Clay	3N	8E

Pool: County	Twp.	Range
Clay City W: Clay	2N	7E
Coil: Wayne	1S	5E
Coil W: Jefferson	1S	4E
Collinsville (a): Madison	3N	8W
Colmar-Plymouth: Hancock, McDonough	4N	4-5W
Concord: White	6S	10E
Concord Central: White	7S	10E
Concord East Consol.: White	6-7S	10E
Concord N: White	6S	10E
Concord S: White	7S	10E
Cooks Mills (a): Coles	13-14N	7E
Cooks Mills North (a): Coles	14N	7E
Cordes: Washington	3S	3W
Cottonwood: Gallatin	7S	9E
Covington (c): Wayne	1S	6-7E
Covington E (c): Wayne	1S	7E
Covington S: Wayne	2S	6E
Cowling (c): Edwards, Wabash	2-3S	14W
Craig: Perry	4S	4W
Cravat: Jefferson	1S	1E
Crossville: White	4S	10E
Dahlgren: Hamilton	3S	5E
Dale-Hoodville Cons.: Hamilton	5-6S	6-7E
Dead River (c): White	7S	11E
Divide: Jefferson	1S	3-4E
Divide East: Jefferson	1S	4E
Divide South: Jefferson	2S	3E
Divide W: Jefferson	1S	3E
Dix: Jefferson, Marion	1N-1W	2E
Dix S (a): Jefferson	1S	2E
Dubois: Washington	3S	1-2W
Dubois W: Washington	3S	2W
Dudley: Edgar	13-14N	13W
Dundas Consol. (c): Richland, Jasper	4-6N	9-10E
Dundas E: Richland, Jasper	4-5N	10E
Dupo: St. Clair	1S-1N	10W
Eberle: Effingham	6N	6E
Edinburg: Christian	14N	3W
Elbridge: Edgar	12-13N	11W
Eldorado: Saline	8S	7E
Elk Prairie (a): Jefferson	4S	2E
Elkville: Jackson	7S	1W
Ellery: Edwards, Wayne	2S	9-10E
Ellery N (b): Edwards	2S	10E
Ellery S: Edwards	2-3S	10E
Ellery W: Wayne	2S	9E
Elliottstown: Effingham	7N	7E
Enfield: White	5S	8E
Enterprise (c): Wayne	1-2N	8E
Enterprise West (c): Wayne	1-2N	7E
Epworth: White	5S	10E
Epworth East: White	5S	10E
Evers (a): Effingham	8N	7E
Evers South: Effingham	7N	7E
Ewing: Franklin	5S	3E
Exchange: Marion	1N	3E
Fairfield: Wayne	2S	8E
Fairfield East: Wayne	2S	8E
Fairman: Marion, Clinton	3N	1E-1W
Fitzgerrell: Jefferson	4S	1E
Flannigan: Hamilton	6S	5E
Flat Rock: Crawford	5-6N	11-12W
Flora: Clay	3N	6-7E
Flora South: Clay	2N	6E
Friendsville (c): Wabash	1N	13W
Friendsville Central: Wabash	1N	13W
Friendsville North: Wabash	1N	12-13W
Friendsville South (c): Wabash	1N-1S	13W
Frogtown (b): Clinton	2N	4W
Gallagher (c): Richland	2N	9E
Gays (a): Moultrie	12N	6E
Geff (c): Wayne	1S	7-8E
Geff W (c): Wayne	1S	7E
Gillespie-Benld (a) (gas): Macoupin	8N	6W
Gillespie-Wyen: Macoupin	8N	6W
Goldengate Consol.: Wayne, White	2-3S	9E
Goldengate N: Wayne	2S	9E
Goldengate West: Wayne	2S	9E
Gossett (a): White	7S	8E
Grandview: Edgar	12-13N	13W
Grayville (c): Edwards, White	3S	10,11E,14W
Grayville W (c): White, Edwards	3S	10E
Greenville (a) (gas): Bond	5N	3W
Griffin (c): Wabash	3S	14W
Half Moon: Wayne	1S	9E
Helena: Lawrence	2N	13W
Herald: White, Gallatin	6-7S	9E
Herald E: White, Gallatin	7S	9-10E
Herald North: White	6S	9E
Hidalgo (b): Jasper	8N	10E
Hidalgo North: Cumberland	9N	9E
Hill: Effingham	6N	6E
Hoffman: Clinton	1N	2W
Hoodville (c): Hamilton	5-6S	6E
Hoodville E (a): Hamilton	5S	7E
Hoosier (c): Clay	4N	7E
Hoosier North (c): Clay	5N	7E

Pool: County	Twp.	Range
Huey: Clinton	2N	2W
Hunt City (a): Jasper	7N	10E
Hunt City South: Jasper	7N	11E
Ina (a): Jefferson	4S	2E
Ina North (a): Jefferson	4S	3E
Inclose (b): Edgar, Clark	12N	13-14W
Ingraham (b): Clay	4N	8E
Ingraham West (c): Clay	5N	7E
Inman (c): Gallatin	8S	9-10E
Inman Central (c): Gallatin	7-8S	9-10E
Inman E. Consol.: Gallatin	7-8S	10E
Inman N. (c): Gallatin	8S	9E
Inman S (c): Gallatin	8S	9E
Inman W. Cons.: Gallatin	7-8S	9-10E
Iola Consol. (b): Clay, Effingham	5-6N	5E
Iola South: Clay	4N	5E
Iola West (a): Clay	5N	5E
Iron: White	6S	8E
Irvington: Washington	1S	1W
Iuka: Marion	2N	5E
Jacksonville (a) (gas): Morgan	15N	9W
Johnson N: Clark	9-10N	13-14W
Johnson S: Clark	9N	14W
Johnsonville Consol.: Wayne	1N-1S	6E
Johnsonville N: Wayne	1N	6E
Johnsonville S (b): Wayne	1S	6E
Johnsonville W (b): Wayne	1N	5-6E
Junction: Gallatin	9S	9E
Junction City: Marion	2N	1W
Junction North: Gallatin	8-9S	9E
Keensburg Consol. (c): Wabash	2S	13-14W
Keensburg E (a): Wabash	2S	13W
*Keenville: Wayne	1S	5E
Kell (a): Jefferson	1S	3E
Kenner: Clay	3N	5-6E
Kenner North: Clay	3N	5-6E
Kenner South: Clay	2N	5E
Kenner West: Clay	3N	5E
Keyesport: Clinton	3N	2W
King: Jefferson	3-4S	3E
Kinmundy: Marion	4N	3E
Laclede (b): Fayette	5N	4E
Lakewood: Shelby	10N	2-3E
Lancaster: Wabash, Lawrence	1-2N	13W
Lancaster Central: Wabash	1N	13W
Lancaster E: Wabash	2N	13W
Lancaster N. (a): Lawrence	2N	13W
Lancaster S: Wabash	1N	13W
Lancaster W (c): Edwards, Wabash	1N	14W
Langewisch-Kuester (a): Marion	1N	1E
Lawrence: Lawrence, Crawford	2-5N	11-13W
Leech Consol. (c): Wayne, White	3S	9E
Lexington: Wabash	1S	14W
Lillyville: Cumberland, Effingham	8-9N	6-7E
Litchfield (b): Montgomery	8-9N	5W
Livingston: Madison	6N	6W
Livingston South: Madison	6N	6W
Long Branch: Saline, Hamilton	7S	8E
Louden: Fayette, Effingham	6-9N	2-4E
McKinley: Washington	3S	4W
Main: Crawford	5-8N	12-14W
Maplegrove: Edwards	1N	10E
Maplegrove E (b): Edwards	1N	10,11E,14W
Maplegrove S. (a): Edwards	1N	10E
Marcoe (a): Jefferson	3S	2E
Marine: Madison	4N	6W
Marion: Williamson	9S	3E
Markham City: Jefferson	2-3S	4E
Markham City N: Jefferson, Wayne	2S	4-5E
Markham City W: Jefferson	2-3S	4E
Martinsville: Clark	10n	13-14W
Mason: Effingham	6N	5E
Mason S (c): Effingham, Clay	5-6N	5E
Massilon: Wayne, Edwards	1S	9-10E
Massilon South (a): Edwards	1S	10E
Mattoon (b): Coles	11-12N	7E
Maud Consol.: Wabash	1N, 1-2S	13W
Maud Central (c): Wabash	1S	13W
Maud N. Cons.: Wabash	1-2S, 1N	13-14W
Maud West (c): Wabash	1S	13W
Maunie (c): White	6S	10-11E
Maunie N: White	5S	10E
Maunie S: White	6S	10-11E
Maunie W (b): White	6S	10E
Mayberry: Wayne	2-3S	6E
Mayberry North (a): Wayne	2S	6E
Merriam: Wayne	2S	8E
Miletus: Marion	4N	4E
Mill Shoals: White, Hamilton, Wayne	2-4S	7-8E
Mills Prairie: Edwards	1N	14W
Mitchell: Edwards	2S	10E
Mt. Auburn: Christian	15N	2W
Mt. Carmel: Wabash	1N-1S	12W
Mt. Carmel W. (c): Wabash	1S	13W
Mt. Erie (c): Wayne	1S	8E

Pool: County	Twp.	Range
Mt. Erie N: Wayne	1N	9E
Mt. Erie S. (c): Wayne	1S	8E
Mt. Olive: Montgomery	8N	5W
Mt. Vernon: Jefferson	3S	3E
Nason: Jefferson	3S	2E
New Bellair: Crawford	8N	13W
New Harmony-Keensburg Consol.: White, Wabash, Edwards	2-5S	13-14W
New Harmony S (Ill.): White	5S	14W
New Harmony S (Ind.): White	5S	14W
New Haven Consol.: White	7S	11E
New Haven N. (c): White	7S	10E
New Haven W. (c): Gallatin	7S	10E
New Hebron: Crawford	6N	12W
Newton (b): Jasper	6N	9E
Newton North (a): Jasper	7N	10E
Newton West (a): Jasper	6N	9E
Noble (c): Richland, Clay	2-4N	8-9E
Noble N. (c): Richland	4N	9E
Noble S. (c): Richland	3N	9E
Odin: Marion	2N	1-2E
Olney Consol.: Richland	4N	10E
Olney E. (c): Richland	4N	10E
Olney S. (b): Richland	3N	9-10E
Omaha: Gallatin	7-8S	8E
Omaha E: Gallatin	8S	8E
Omega (a): Marion	3N	4E
Orchardville: Wayne	1N	5E
Oskaloosa: Clay	3-4N	5E
Panama: Bond, Montgomery	7N	3-4W
Parker: Crawford	5N	12W
Parkersburg Consol.: Richland, Edwards	1-2N	14W
Parkersburg N: Richland	3N	14W
Parkersburg S: Edwards	1N	14W
Parkersburg W: Richland, Edwards	2N	10E
Passport: Clay	4N	8E
Passport S: Richland	4N	9E
Patoka: Marion	4N	1E
Patoka E: Marion	4N	1E
Patoka W: Fayette	4N	1W
Patton (c): Wabash	1N	12W
Patton W (c): Wabash	1N	12W
Phillipstown Cons.: White, Edwards	3-5S	10,11E,14W
Pittsfield (a) (gas): Pike	5S	4-5W
Plainview: Macoupin	9N	8W
Posey: Clinton	1N	2W
Raccoon Lake: Marion	1N	1E
Raymond: Montgomery	10N	4-5W
Reservoir: Jefferson	1S	3E
Richview: Washington	2S	1W
Ridgway (a): Gallatin	8S	8E
Riffle: Clay	4N	6E
Rinard (a): Wayne	2N	7E
Ritter: Richland	3N	10-11E
Roaches: Jefferson	2S	1E
Roaches N: Jefferson	2S	1E
Roby: Sangamon	15N	3W
Rochester: Wabash	2S	13W
Roland: White, Gallatin	6-7S	8E
Roland West: Saline	7S	7E
Roundprairie (c): Wayne	1S	6E
Ruark: Lawrence	2N	12W
Rural Hill: Hamilton	6S	5-6E
Rural Hill N. (a): Hamilton	5S	5E
Rural Hill W: Hamilton	6S	5E
Russellville (gas): Lawrence	4-5N	10-11W
St. Francisville: Lawrence	2N	11W
St. Francisville E: Lawrence	2N	11W
St. Jacob: Madison	3N	6W
St. James: Fayette	5-6N	2-3E
St. Paul: Fayette	5N	3E
Ste. Marie: Jasper	5N	14W
Ste. Marie East: Jasper	6N	14W
Ste. Marie West: Jasper	6N	10E
Sailor Springs Cons.: Clay, Effingham	3-6N	6-7E
Sailor Springs Central: Clay	4N	8E
Sailor Springs East: Clay	4N	8E
Sailor Springs North (b): Clay	4N	8E
Sailor Springs South (c): Clay	3N	7E
Sailor Springs West (c): Clay	4N	7E
Salem: Marion	1-2N	1-2E
Samsville (a): Edwards	1N	11E
Samsville North: Edwards	1N	14W
Sandoval: Marion	2N	1E
Sandoval West: Clinton	2N	1W
Santa Fe (a): Clinton	1N	3W
Schnell: Richland	2N	9E
Seminary: Richland	2N	10E
Sesser: Franklin	5S	1-2E
Shattuc: Clinton	2N	1W
Shawneetown: Gallatin	9S	9E
Shawneetown North: Gallatin	9S	10E
Shelbyville (b): Shelby	11N	4E
Siggins: Cumberland, Clark	10N	10,11E,14W
Sims (c): Wayne	1S	6E
Sims North (c): Wayne	1S	6E
Sorento (b): Bond	6N	4W
Spanish Needle Creek (a) (gas): Macoupin	9N	7W

Pool: County	Twp.	Range
Sparta (a) (gas): Randolph	4-5S	5W
Sparta South (a): Randolph	5S	5W
Springerton (c): Hamilton	4S	7E
Stanford: Clay	3N	7-8E
Stanford South: Clay	2N	7E
Stanford West: Clay	3N	7E
Staunton (a) (gas): Macoupin	7N	7W
Stewardson: Shelby	10N	5E
Stokes-Brownsville: White	5-6S	8-9E
Storms: White	6S	9-10E
Stringtown: Richland	4-5N	11E-14W
Stringtown E. (a): Richland	4N	14W
Sumner: Lawrence	4N	13W
Sumpter: White	4S	9E
Sumpter South: White	5S	9E
Swearingen (a) (gas): Crawford	6N	11W
Tamaroa: Perry	4S	1W
Taylor Hill: Franklin	5S	4E
Thackeray: Hamilton	5S	7E
Thompsonville (a): Franklin	7S	4E
Thompsonville East: Franklin	7S	4E
Thompsonville N: Franklin	7S	4E
Toliver (a): Clay	5N	6E
Toliver E: Clay	5N	6-7E
Tonti: Marion	2-3N	2E
Trumbull: White	5S	9E
Valier: Franklin	6S	2E
Waggoner (a): Montgomery	11N	5W
Wakefield (a): Jasper	5N	9E
Walpole: Hamilton	6-7S	6E
Waltonville: Jefferson	3S	2E
Wamac: Clinton, Marion, Washington	1N	1E-1W
Warrenton-Borten: Edgar, Coles	13-14N	14W
Waterloo (b): Monroe	1-2S	10W
Waverly (gas): Morgan	13N	8W
Weaver: Clark	11N	10W
West End: Hamilton, Saline	7S	5E
Westfield: Clark, Coles, Edgar	11-12N	11E-14W
Westfield East: Clark	11-12N	14W
Westfield North: Coles	12N	14W
West Frankfort: Franklin	7S	2-3E
West Frankfort S (c): Franklin	7S	2-3E
West Liberty (c): Jasper	5N	10E
Whittington: Franklin	5S	3E
Whittington South: Franklin	6S	3E
Whittington W: Franklin	5S	2E
Williams: Jefferson	3S	2E
Willow Hill Consol. (c): Jasper	6-7N	10E
Willow Hill East: Jasper	6-7N	10-11E
Willow Hill N (c): Jasper	7N	10E
Woburn: Bond	6N	2W
Woburn South: Bond	6N	2W
Woodlawn: Jefferson	2-3S	1-2E
Xenia: Clay	2N	5E
York (a): Cumberland	9N	10-11E
Zenith: Wayne	2N	5E
Zenith S.: Wayne	1N	5E
* Keensburg S.: Wabash	2-3S	13W

(a) Abandoned.
(b) Abandoned, revived.
(c) Consolidated with other pools.

Date of issue: December 12, 1950.

553.2805
ILL
Cop.1

State of Illinois
Adlai E. Stevenson, Governor
Department of Registration and Education
Noble J. Puffer, Director

Division of the
STATE GEOLOGICAL SURVEY
M. M. Leighton, Chief
Urbana, Illinois

No. 170 OIL AND GAS DRILLING REPORT For December 1950

Monthly Report
OIL AND GAS DRILLING IN ILLINOIS

BY

Virginia Kline and L. W. Clutter

Summary by Counties

	Completed Wells	Producing Wells	Drilling Wells	Locations	Permits to Drill	
					Total	Wildcats
Alexander	0	0	1	1	0	0
Bond	14	4	3	0	7	2
Boone	1	0	0	0	0	0
Christian	5	2	0	0	0	0
Clark	10	4*	12	1	3	2
Clay	17	8	25	4	15	3
Clinton	14	7**	5	1	10	6
Coles	2	0	1	1	7	0
Crawford	7	2	7	1	16	0
Cumberland	0	0	3	1	4	2
Douglas	0	0	0	0	1	1
Edgar	5	3**	4	0	3	0
Edwards	15	7	10	4	16	5
Effingham	2	1	3	1	3	2
Fayette	15	6	7	3	12	4
Franklin	8	3	3	0	3	1
Gallatin	12	4	8	2	7	1
Hamilton	24	11	20	3	17	2
Jasper	0	0	2	1	2	1
Jefferson	5	2	4	1	5	4
Kankakee	0	0	0	0	10	0
Lawrence	10	2	11	0	7	2
Logan	0	0	2	0	0	0
McDonough	0	0	1	1	2	1

(Continued on page 3)

Summary by Counties (Concluded)

	Completed Wells	Producing Wells	Drilling Wells	Locations	Permits to Drill° Total	Permits to Drill° Wildcat
Macon	1	0	0	0	0	0
Macoupin	0	0	1	1	1	1
Madison	6	0	5	2	5	4
Marion	3	0	3	1	3	1
Monard	1	0	0	0	0	0
Monroe	0	0	0	0	2	1
Montgomery	1	0	0	0	1	1
Perry	1	0	0	0	0	0
Pope	0	0	1	0	0	0
Pulaski	0	0	1	0	0	0
Richland	20	7	14	0	19	9
St. Clair	0	0	1	0	0	0
Saline	4	1	3	2	2	1
Sangamon	0	0	0	1	0	0
Sholby	0	0	0	1	2	2
Tazewell	0	0	1	0	0	0
Vermilion	0	0	1	0	0	0
Wabash	12	5	9	1	14	2
Wayne	16	7	24	3	29	10
White	40	28	49	2	49	9
Winnebago	0	0	1	0	0	0
	271	114	246	40	277	80

o Issued by Department of Mines and Minerals, Springfield, Illinois, November 27 through December 29, 1950

* Includes two gas wells.

** Includes one gas well.

Average Initial Production of Oil Wells

By Years, 1937 - 1948

and by Months, January 1949 - December 1950

	Oil Wells	Total IP	Ave. IP/Well	1949	Oil Wells	Total IP	Ave. IP/We
1937	284	78,499	276	July	159(3)	15,893	100
1938	1,984	543,958	274	Aug.	121(10)	12,874	106
1939	2,946	1,117,750	379	Sept.	124(5)	10,912	88
1940	3,064	1,753,171	572	Oct.	157(11)	10,506	67
1941	2,912	807,784	278	Nov.	130(2)	12,072	92
1942	1,167	211,639	181	Dec.	139(5)	13,553	98
1943	1,064	130,712	123		1,486	136,132	92
1944	1,296	143,717	119	1950			
1945	1,178	161,452	137	Jan.	103(9)	7,257	70
1946	1,419	173,336	122	Feb.	67(4)	5,415	81
1947	1,152	108,807	94	Mar.	56(1)	3,630	65
1948	1,363	149,595	110	Apr.	80(1)	5,272	66
1949				May	119(3)	8,366	70
Jan.	85(7)*	8,735	103	June	138(8)	10,000	72
Feb.	91(5)	9,346	102	July	152(5)	11,316	74
Mar.	90(11)	6,785	75	Aug.	139(6)	13,404	96
Apr.	111(4)	9,687	87	Sept.	152(2)	12,714	84
May	128(7)	12,323	97	Oct.	121(2)	9,212	76
June	151(9)	13,446	90	Nov.	94(4)	8,158	87
				Dec.	114(4)	10,336	91
					1,335	105,080	79

* Figures in parenthoses indicate number of old wells reworked included in totals.

New Pools in December:

Omaha West, Saline County (Skiles Oil Corp. #E-1 Bramlett, 36-7S-7E); Hord, Clay County (Ashland #1 G. F. Van Dyke, 14-5N-6E).

Extensions to Pools in December:

Bible Grove North, Effingham County (Sun Drlg. Co. #1 W. D. Lake, 15-6N-7E); Rural Hill, Hamilton County (Stewart Oil Co. #1 U. Foster, 22-6S-5E); Clay City-Noble Consolidated, Richland County (P. Fulk #1 C. Robards, 10-3N-9E; P. Fulk #1 H. E. Coon, 3-3N-9E); Olney South, Richland County (Miami Op. Co. #1 E. Kurtz, 21-3N-10E); Phillipstown Consol., White County (J. Hinkle #1 Perkins, 24-3S-10E).

New Producing Strata in Pools:

Pool	County	Formation	Approximate Depth to top, feet
Clay City-Noble Cons.	Richland	Salem limestone	3534'

Pool Consolidation in December:

Woburn and Woburn South to form Woburn Consolidated.

Well Completions in Illinois
Summary by Years, 1936-1948
and by Months, January 1949 - December 1950

	Pool Wells			Wildcat Wells				
	Oil	Gas	Dry	New Pools	Extensions	Dry Near(a)	Dry Far(b)	Total
1936	48	3	9	1	1	31(c)		93
1937	262	1	58	10	14	104		449
1938	1,957	26	176	17	10	350		2,536
1939	2,916	24	199	28	2	448		3,617
1940	3,015	15	220	31	18	475		3,755
1941	2,827	13	375	46	40	507		3,807
1942	1,078	13	376	43	48	158	303	2,017
1943	987	9	353	28	66	151	217	1,811(20)*
1944	1,158	6	413	29	42	122	233	2,003(12)
1945	1,021	0	297	26	47	181	206	1,778(15)
1946	1,293	4	448	32	58	256	288	2,379(17)
1947	998	7	528	28	69	245	193	2,068(22)
1948	1,228	13	641	28	47	350	203	2,510(21)
1949								
Jan.	77	1	35	0	2	19	15	149(1)
Feb.	81	1	29	1	8	20	13	153(3)
Mar.	80	0	37	0	2	13	13	145(3)
Apr.	101	0	35	1	6	21	20	184(1)
May	116	0	58	2	7	31	25	239(4)
June	137	0	69	4	6	28	23	267(5)
July	147	1	62	6	4	36	31	287(1)
Aug.	103	0	70	2	8	39	26	248(2)
Sept.	112	0	67	3	6	33	27	248(2)
Oct.	142	0	73	1	10**	33	39	298(6)
Nov.	123	0	64	3	4**	24	35	253(1)
Dec.	131	1	74	1	6**	54	35	302(3)
	1,350	4	673	24	69	351	302	2,773(32)
1950								
Jan.	91	0	37	3	5	20	25	181(5)
Feb.	56	0	24	1	7	18	26	132(1)
Mar.	49	1	46	2	5	21	21	145(1)
Apr.	75	0	58	0	4	39	19	195
May	109	1	63	2	9**	40	19	243(3)
June	117	2	76	4	11	38	27	275(2)
July	144	1	107	1	4	55	30	342(2)
Aug.	127	2	89	2	7	41	30	298(3)
Sept.	144	1	93	3	5**	37	29	312(1)
Oct.	112	1	100	2	6	23	29	273(1)
Nov.	81	3	76	3**	8	46	30	247(1)
Dec.	105	4	92	2	6	39	26	274(3)
	1,210	16	861	25	77	417	311	2,917(23)

(a) One-half mile to two miles from nearest production.
(b) Over two miles from nearest production.
(c) Total wildcats (Nears and fars not distinguished until 1941).
* Figures in parentheses refer to number of producing wells included in total which had previously been completed as dry holes.
** Includes one gas well.

Permits to Drill Wells*
Summary by Years, 1943-1948
and by Months, January 1949 - December 1950

	Wildcat	Pool	SWD	Structure Tests	Wells Reworked: Wildcat	Wells Reworked: Pool	Wells Reworked: Other	Secondary Recov.: Water Input	Secondary Recov.: Gas, Air Inputs	Total
1943	557	1,323	37	20	42	192	24	39	135	2,369
1944	674	1,581	27	60	37	205	142	54	23	2,803
1945	524	1,450	19	53	29	170	150	112	7	2,514
1946	705	1,732	15	102	15	98	79	82	18	2,846
1947	589	1,615	8	126	21	109	106	155	3	2,732
1948	727	2,107	8	185	5	85	101	509	1	3,728
1949										
Jan.	43	126	0	6	0	6	2	22	2	207
Feb.	39	92	0	1	3	8	0	3	0	146
Mar.	37	111	2	0	0	5	1	2	1	159
Apr.	72	200	0	0	2	2	15	26	1	318
May	65	163	0	0	1	6	88	10	0	333
June	69	217	7	1	0	7	2	2	1	306
July	79	216	1	0	1	4	4	19	0	324
Aug.	76	189	4	1	1	9	0	4	0	284
Sept.	77	182	2	6	2	5	40	5	0	319
Oct.	114	234	4	0	5	12	5	30	0	404
Nov.	90	203	3	0	2	7	4	15	0	324
Dec.	110	222	3	5	2	7	26	15	0	390
	871	2155	26	20	19	78	187	153	5	3514
1950										
Jan.	52	101	2	0	1	1	8	23	1	189
Feb.	42	81	0	0	0	4	17	70	0	214
Mar.	37	130	0	2	2	6	6	0	0	183
Apr.	59	230	0	0	1	5	7	30	0	332
May	94	193	1	13	1	6	7	13	0	328
June	83	223	1	24	1	8	4	11	0	355
July	121	274	0	23	4	9	12	38	0	481
Aug.	66	235	3	22	1	6	14	11	0	358
Sept.	83	271	4	29	3	9	13	22	0	434
Oct.	106	196	4	20	2	4	13	60	0	405
Nov.	98	182	5	6	1	6	20	2	0	320
Dec.	80	137	1	12	2	3	20	22	0	277
	921	2253	21	151	19	67	141	302	1	3876

* Permits to drill are issued by the Dept. of Mines & Minerals, Springfield, Ill.

Wells in the New Pools*, January 3, 1951 (a)

County and Pool	Producing Wells	Abandoned Wells	Dry Holes	Drilling Wells	Locations
Bond: Beaver Creek North	4	0	0	0	0
Sorento	2	5	3	0	0
Woburn Consol.	64	3	16	2	0
Bond, Clinton: Beaver Creek	8	3	5	0	0
Bond, Montgomery: Panama	10	0	5	0	0
Christian: Assumption	4	0	0	0	0
Assumption North	130	2	10	0	0
Edinburg	1	0	0	0	0
Mt. Auburn	2	2	5	0	0
Clark: Weaver	26	1	6	0	0
Westfield East	9	0	14	0	0
Clay: Bible Grove South	2	0	6	0	0
Clay City North	14	2	8	0	0
Clay City West	15	2	8	0	0
Flora	22	9	17	1	0
Flora South	2	1	4	0	0
Hord	1	0	0	0	0
Ingraham	4	3	0	13	1
Iola South	11	0	4	5	0
Konnor	42	2	10	0	0
Konnor North	29	4	7	0	0
Konner South	1	0	1	0	0
Konner West	30	0	5	0	0
Oskaloosa	36	0	9	0	1
Passport	45	3	20	0	0
Riffle	5	0	4	0	0
Sailor Springs Central	1	0	1	0	0
Sailor Springs East	5	4	3	0	0
Sailor Springs North	1	1	0	0	0
Stanford	15	2	12	0	0
Stanford South	17	2	4	0	0
Stanford West	2	1	2	0	0
Toliver East	4	0	9	0	0
Xonia	1	0	5	0	0
Clay, Effingham: Sailor Springs Cons.	574	50	183	7	4
Iola Consolidated	149	52	41	0	0
Clay, Wayne, Richland, Jasper:					
Clay City-Noble Consolidated	2,312	579	693	2	0
Clinton: Bartelso East	1	0	1	0	0
Bartelso South	2	0	2	0	0
Bartelso West	2	5	4	0	0
Beaver Creek South	28	2	16	2	0
Boulder	29	7	10	0	0
Carlyle North	37	0	19	1	0
Centralia West	6	3	9	0	0
Hoffman	23	27	9	0	0
Huey	0	3	0	0	0

(a) For alpahbetical list of oil and gas fields in Illinois, see page 51.

Wells in the New Pools*, January 3, 1951 (Continued)

County and Pool	Producing Wells	Abandoned Wells	Dry Holes	Drilling Wells	Locations
Keyesport	8	0	7	0	0
Posey	1	1	4	0	0
Sandoval West	1	0	3	0	0
Shattuc	24	4	19	0	0
Clinton, Marion: Centralia	512	481	81	0	0
Coles: Mattoon	380	38	73	0	0
Westfield North	1	1	2	0	0
Crawford: New Bellair	1	1	4	0	0
Cumberland: Hidalgo North	1	0	1	0	0
Cumberland, Effingham: Lillyville	8	0	7	0	0
Edgar: Dudley	60	4	29	0	0
Elbridge	36	0	7	0	0
Grandview	7	0	0	1	0
Edgar, Clark: Incloso	3	2	5	0	0
Edwards: Albion East	27	5	18	1	1
Bone Gap	10	10	6	0	0
Bone Gap South	14	1	4	0	0
Browns South	1	1	7	0	0
Ellery North	1	1	0	0	0
Ellery South	4	1	6	0	0
Maplegrove	20	10	15	0	0
Maplegrove East	10	7	7	0	0
Maplegrove South	1	0	0	0	0
Mills Prairie	1	0	3	0	0
Mitchell	2	0	2	0	0
Parkersburg South	6	0	8	0	0
Samsville North	11	3	5	1	0
Edwards, Wabash: Browns	39	8	16	0	0
Edwards, Wayne: Bennington	41	4	7	0	0
Ellery	3	0	0	0	0
Edwards, White: Albion Consolidated	292	30	86	2	1
Effingham: Bible Grove North	4	3	3	0	0
Eberle	5	0	1	0	0
Elliottstown	1	0	1	0	0
Evers South	1	0	1	0	0
Hill	1	1	5	0	0
Mason	1	8	0	0	0
Fayette: Laclede	2	1	0	0	0
Patoka West	5	0	0	4	1
St. James	150	39	20	0	0
St. Paul	11	3	4	0	0
Fayette, Effingham, Loudon	1,991	208	215	4	1
Franklin: Akin	14	1	12	0	0
Akin West	5	0	2	0	0
Benton	158	85	14	0	0
Benton North	43	5	17	1	0
Bessie	1	0	3	0	0

Wells in the New Pools*, January 3, 1951 (Continued)

County and Pool	Producing Wells	Abandoned Wells	Dry Holes	Drilling Wells	Locations
Ewing	7	1	9	0	0
Sesser	17	5	14	1	0
Taylor Hill	1	0	3	0	0
Thompsonville East	6	0	4	0	0
Thompsonville North	64	6	40	0	0
Valier	1	0	1	0	0
West Frankfort	63	1	38	0	0
Whittington	16	1	17	0	0
Whittington South	10	0	2	0	0
Whittington West	12	0	10	0	0
Gallatin: Ab Lake	2	0	1	0	0
Ab Lake West	1	0	1	0	0
Cottonwood	4	1	7	1	0
Inman East Consol.	278	15	50	1	0
Inman West Consol.	136	14	63	1	1
Junction	17	1	12	0	0
Junction North	2	2	6	0	0
Omaha	37	5	22	2	0
Omaha East	11	0	2	0	0
Shawneetown	1	0	1	0	0
Shawneetown North	1	0	1	0	0
Hamilton: Aden South	16	0	4	2	0
Belle Prairie	10	1	10	0	0
Blairsville	45	6	15	5	1
Bungay Consolidated	83	6	35	0	0
Centrell	16	1	3	0	0
Centrell South	10	0	3	0	0
Dahlgren	7	35	10	0	0
Dale-Hoodville Cons.	374	83	63	3	0
Flannigan	5	0	3	0	0
Rural Hill	279	35	72	6	2
Rural Hill West	1	0	1	0	0
Thackeray	48	2	15	0	0
Walpole	85	2	37	2	0
Hamilton, Saline: West End	9	2	7	0	0
Jackson: Elkville	1	0	1	0	0
Jasper: Bogota	6	1	5	0	0
Bogota South	21	1	8	1	0
Hidalgo	1	2	2	0	0
Hunt City	1	0	0	0	0
Hunt City South	2	0	1	0	0
Newton	2	2	3	0	0
Ste. Marie	17	5	10	0	0
Ste. Marie East	1	3	1	0	0
Ste. Marie West	2	0	3	0	0
Willow Hill East	16	1	16	0	0

Wells in the New Pools*, January 3, 1951 (Continued)

County and Pool	Producing Wells	Abandoned Wells	Dry Holes	Drilling Wells	Locations
Jefferson: Belle Rive	4	1	6	0	0
Boyd	109	5	8	0	0
Coil West	12	3	4	0	0
Cravat	8	3	1	0	0
Divide	9	2	8	0	0
Divide East	34	3	17	0	0
Divide South	4	0	4	0	0
Divide West	43	3	5	0	0
Fitzgerrell	1	0	1	0	0
King	30	7	23	0	0
Markham City	12	7	9	0	0
Markham City West	31	1	9	1	1
Mt. Vernon	3	4	7	0	0
Nason	1	0	1	0	0
Reservoir	1	0	0	0	0
Roaches	2	11	7	0	0
Roaches North	33	1	4	0	0
Waltonville	3	1	6	0	0
Williams	14	1	3	0	0
Woodlawn	131	43	22	0	0
Jefferson, Marion: Dix	89	10	15	1	0
Jefferson, Wayne: Markham City North	11	5	6	0	0
Lawrence: Bonan	15	6	2	0	0
Bonan East	3	2	3	0	0
Helena	3	2	7	0	0
Ruark	19	3	24	0	0
Russellville (gas)	16	44	15	0	0
St. Francisville East	14	0	1	1	0
Sumner	2	0	5	0	0
Macoupin: Carlinville North	2	4	1	0	0
Plainview	1	0	4	0	0
Madison: Livingston	28	3	51	1	0
Livingston South	5	0	14	1	1
Marine	136	6	22	2	1
St. Jacob	44	10	5	0	0
Marion: Alma	2	2	4	0	0
Exchange	2	0	4	0	0
Iuka	1	2	3	0	0
Kinmundy	1	0	1	0	0
Miletus	13	1	3	0	0
Odin	29	0	6	0	0
Patoka	102	68	32	0	0
Patoka East	48	11	7	0	0
Raccoon Lake	32	0	4	0	0
Salm	2080	390	92	0	0
Tonti	82	11	13	2	1

Wells in the New Pools *, January 3, 1951 (Continued)

County and Pool	Producing Wells	Abandoned Wells	Dry Holes	Drilling Wells	Locations
Marion, Clinton: Fairman	28	14	20	1	0
Montgomery: Mt. Olive	2	5	5	0	0
Raymond	3	7	21	0	0
Morgan: Waverly (gas)	8	0	3	0	0
Perry: Craig	1	0	0	0	0
Tamaroa	2	2	3	0	0
Richland: Amity	2	2	6	0	0
Bonpas	15	1	10	5	0
Calhoun Central	1	0	0	0	0
Calhoun East	5	0	8	0	0
Calhoun North	1	1	3	0	0
Claremont	1	0	1	0	0
Olney Consol.	64	24	42	0	0
Olney South	6	3	4	1	0
Parkersburg North	1	0	1	0	0
Passport South	2	0	3	0	0
Ritter	2	1	4	1	0
Schnell	2	2	7	0	0
Seminary	6	2	5	0	0
Stringtown	30	0	14	0	0
Richland, Edwards: Parkersburg Cons.	132	22	29	1	0
Parkersburg West	6	2	7	0	0
Richland, Jasper: Dundas East	36	7	31	0	0
Richland, Wayne: Calhoun Consol.	79	12	36	1	0
Saline: Eldorado	2	1	1	0	0
Omaha West	1	0	1	1	0
Roland West	1	0	4	0	0
Saline, Hamilton: Long Branch	3	0	6	2	1
Sangamon: Roby	1	0	0	0	0
Shelby: Clarksburg	1	1	2	0	0
Lakewood	11	1	5	0	0
Shelbyville	1	4	3	0	0
Stewardson	6	0	0	0	0
Wabash: Browns East	46	2	14	0	0
Friendsville Central	3	0	3	0	0
Friendsville North	9	4	12	0	0
Keensburg South	2	1	12	0	0
Lancaster Central	8	5	6	0	0
Lancaster East	3	1	9	0	1
Lancaster South	3	3	5	0	0
Lexington	9	1	12	0	0
Maud Consol.	135	23	94	0	0
Maud North Consol.	217	10	65	3	0
Mt. Carmel	307	96	68	1	0
Rochester	27	7	12	0	0
Wabash, Edwards: Berryville Cons.	9	8	18	0	0
Wabash, Lawrence: Lancaster	73	15	32	0	0

Wells in the New Pools*, January 3, 1951 (Continued)

County and Pool	Producing Wells	Abandoned wells	Dry Holes	Drilling Wells	Locations
Washington: Cordes	123	19	14	0	0
Dubois	6	12	6	0	0
Dubois West	1	0	3	0	0
Irvington	76	13	10	0	0
McKinley	13	4	9	0	0
Richview	1	0	5	0	0
Wayne: Barnhill	36	42	16	0	0
Cisne North	9	2	5	0	0
Coil	13	4	10	0	0
Covington South	5	3	6	0	0
Ellery West	14	0	4	5	0
Fairfield	65	1	23	0	0
Fairfield East	1	0	2	0	0
Goldengate North	2	0	1	0	0
Goldengate West	1	0	2	0	0
Half Moon	12	1	6	6	1
Johnsonville Consol.	336	41	71	1	0
Johnsonville North	1	0	1	0	0
Johnsonville South	15	5	9	0	0
Johnsonville West	10	4	11	4	0
Keenville	32	3	13	0	0
Mayberry	3	4	8	0	0
Merriam	1	0	2	0	0
Mt. Erie North	4	3	13	0	0
Orchardville	1	0	1	0	0
Zenith	2	0	3	0	0
Zenith South	10	2	8	0	0
Wayne, Edwards: Massilon	3	0	3	0	0
Wayne, Hamilton: Aden Consolidated	77	14	23	0	0
Wayne, White: Goldengate Consolidated	107	33	44	7	0
White: Bend	1	0	1	0	0
Burnt Prairie South	1	0	1	0	0
Carmi North	3	0	7	0	0
Centerville	4	1	6	0	0
Centerville East	59	10	19	10	0
Concord	91	9	12	0	0
Concord Central	9	0	4	0	0
Concord East Consol.	8	0	2	0	0
Concord North	4	0	3	0	0
Concord South	2	2	7	0	0
Crossville	2	4	3	0	0
Enfield	1	1	4	0	0
Epworth	9	2	6	0	0
Epworth East	6	2	1	0	0
Gossett	1	1	1	0	0
Herald North	4	0	2	1	0
Iron	50	22	15	0	0

Wells in the New pools*, January 3, 1951 (Continued)

County and Pool	Producing Wells	Abandoned Wells	Dry Holes	Drilling Wells	Locations
Maunie North	40	6	13	4	0
Maunie South	102	18	29	3	0
Maunie West	1	1	2	0	0
New Harmony South	1	5	6	0	0
New Harmony South (Ind.)	6	0	1	0	0
New Haven Consol.	26	1	9	0	0
Stokes-Brownsville	165	25	42	1	0
Storms	147	39	28	5	1
Sumpter	4	1	7	0	0
Sumpter South	9	0	5	0	0
Trumbull	17	3	9	1	0
White, Edwards: Phillipstown Cons.	259	45	104	6	2
White, Gallatin: Herald	162	21	78	4	0
Herald East	39	1	26	0	0
Roland	185	25	54	2	1
White, Hamilton, Wayne: Mill Shoals	148	39	46	0	0
White, Wabash, Edwards:					
New Harmony-Keensburg Consolidated	1100	236	178	5	0
Williamson, Marion	1	0	0	0	0
	17,610	3,683	4,750	163	25

* Fields discovered since January 1, 1937, with the exception of those which have been abandoned. For names of abandoned pools, see page 51.

Illinois Completions and Production

Since January 1, 1936

	Completions°	Producing Wells	Production (Thousands of barrels) New Fields 1/	Old Fields 1,2/	Total 3/
1936	93	52			4,445
1937	449	292	2,884	4,542	7,426
1938	2,536	2,010	19,771	4,304	24,075
1939	3,617	2,970	90,908	4,004	94,912
1940	3,755	3,080	142,969	4,678	147,647
1941	3,807	2,925	128,993	4,145	134,138
1942	2,017	1,179	101,837	4,753	106,590
1943	1,791	1,090(20)a/	77,581	4,675	82,256
1944	1,991	1,229(12)	72,946	4,467	77,413
1945	1,763	1,094(15)	70,839	4,371	75,210
1946	2,362	1,387(17)	70,174	5,123	75,297
1947	2,046	1,102(22)	61,455	5,004	66,459
1948	2,489	1,316(21)	59,623	5,185	64,808
1949					
January	148	80(1)	4,710	453	5,163
February	150	91(3)	4,402	439	4,841
March	142	82(3)	4,982	498	5,480
April	183	108(1)	4,778	470	5,243
May	235	125(4)	5,012	497	5,509
June	262	147(5)	4,876	493	5,369
July	286	158(1)	4,924	487	5,411
August	246	113(2)	5,124	527	5,651
September	246	121(2)	5,010	498	5,508
October	292	153(6)	4,993	497	5,490
November	252	130(1)	4,931	502	5,433
December	299	139(3)	4,911	569	5,480
	2,741	1,447(32)	58,653	5,930	64,583
1950					
January	176	99(5)	4,609	511	5,120
February	131	64(1)	4,360	466	4,826
March	144	57(1)	4,921	545	5,466
April	195	79	4,538	500	5,038
May	240	121(3)	4,733	556	5,289
June	273	134(2)	4,590	524	5,114
July	340	150(2)	4,633	524	5,157
August	295	138(3)	4,884	515	5,399
September	311	153(1)	4,664	532	5,196
October	272	121(1)	4,759	544	5,303
November	246	95(1)	4,690**	517**	5,207**
December	271	117(3)	4,709**	540**	5,249**
(Totals)	2,894	1,328(23)	56,090**	6,274**	62,364**

* Estimated by Illinois State Geological Survey.

** Estimated by Illinois State Geological Survey from Oil and Gas Journal Report.

1/ Production figures based on information furnished by oil companies and pipe line companies.

2/ Includes Devonian production at Sandoval and Bartels.

3/ From the U. S. Bureau of Mines, except for the two latest months.

o Includes only oil and gas producers and dry holes.

a/ Figures in parentheses refer to number of producing wells included in total which had previously been completed as dry holes.

ECONOMIC STATEMENT

Mineral Economics Section

Crude oil from Illinois is marketed in substantial quantities in both the Central Refining District and in the western part of the Appalachian Refining District (District #2). The table shows the ratio of production in Illinois to runs-to-stills and includes both the Central Refining District and District No. 2 of the Appalachian Refining District.

	Runs-to-stills Central and Appalachian (District No. 2) Refining Districts*	Production in Illinois* Thousands of barrels	Illinois' Percent of Runs-to-stills
1949			
September	29,752	5,508	18.5
October	32,419	5,490	16.9
November	29,599	5,433	18.4
December	31,945	5,480	17.2
1950			
January	33,159	5,120	15.4
February	29,201	4,826	16.5
March	34,125	5,466	16.0
April	30,223	5,038	16.7
May	33,287	5,289	15.9
June	33,391	5,114	15.3
July	35,981	5,157	14.3
August	35,306	5,399	15.3
September	31,995	5,196	16.2
October	35,839	5,303	14.8
November	35,497**	5,207**	14.7**

* U. S. Bureau of Mines Monthly Petroleum Statements.
** Estimated by Illinois State Geological Survey.

Shipments of Illinois Crude Petroleum
(Thousands of barrels)

	Ill.	Ind.	Ky.	Mich.	N.Y.	Ohio	Penn.	W.Va.
1949								
October	1,903	390	436	200	211	2,269	32	-
November	1,753	399	414	234	39	1,749	49	23
December	1,748	426	471	130	252	1,741	42	17
1950								
January	1,688	319	361	126	214	2,465	65	15
February	1,775	329	294	160	163	2,082	43	17
March	2,210	368	140	190	247	2,738	33	19
April	1,380	225	111	180	304	3,049	45	-
May	1,795	362	114	275	298	2,623	62	19
June	1,956	332	56	178	207	1,658	45	14
July	2,466	339	214	128	266	1,980	54	20
August	2,786	253	1	69	242	2,366	64	-
September	2,186	270	62	10	240	1,660	48	-
October	2,866	367	2	-	324	1,755	30	19

Stocks on hand of Crude Petroleum and Principal Refined Products [a]
(In thousands of barrels)

Month (End of Year Month)	Stocks of Crude Petroleum U.S.	Stocks of Crude Petroleum Dist. No. 22 [b]	Gasoline U.S.	Gasoline Central Rfg. Dist. [c]	Kerosene U.S.	Kerosene Central Rfg. Dist. [c]	Distillate Fuel Oil U.S.	Distillate Fuel Oil Central Rfg. Dist. [c]	Residual Fuel Oil U.S.	Residual Fuel Oil Central Rfg. Dist. [c]
November 1944	222,759	72,937	80,574	16,566	13,771	2,640	45,584	6,979	55,643	3,670
November 1945	218,916	76,881	86,540	18,169	12,141	2,224	44,562	6,762	41,322	3,022
November 1946	226,453	74,378	88,587	16,109	20,528	2,803	68,145	8,256	52,735	5,180
November 1947	225,462	66,652	87,551	15,718	20,626	3,296	61,334	9,294	52,455	5,570
November 1948	240,083	69,933	95,589	20,398	25,829	4,946	83,909	12,942	77,033	5,879
November 1949	256,010	74,120	104,707	21,457	25,267	5,315	88,212	12,991	65,112	4,107
December 1949	253,356	73,377	111,521	22,797	20,888	4,109	75,207	10,511	60,193	3,625
January 1950	246,610	69,818	125,298	26,073	18,260	3,173	63,932	7,900	55,808	3,172
February 1950	243,750	68,765	132,796	27,577	16,126	2,526	52,206	6,373	47,828	2,147
March 1950	241,098	67,478	133,766	28,375	13,001	1,720	37,777	4,199	41,860	2,114
April 1950	244,498	68,821	128,057	26,890	13,383	1,968	37,530	4,186	39,979	2,468
May 1950	239,877	68,236	121,035	23,923	17,304	3,124	42,739	6,044	39,482	2,835
June 1950	242,287	67,831	114,074	22,948	21,117	4,204	53,679	8,278	40,124	3,533
July 1950	240,270	68,229	111,055	23,305	23,151	4,922	62,555	10,256	42,165	4,221
August 1950	237,393	68,868	107,067	22,987	25,803	5,565	68,426	11,374	40,979	4,331
September 1950	242,311	72,029	105,748	21,993	27,677	5,924	78,270	12,802	41,966	4,659
October 1950	246,424	75,294	105,764	22,150	28,292	6,138	85,643	15,014	44,586	5,029
November 1950	244,497 [d]	[e]	106,424	21,903	28,291	5,971	86,768	14,556	45,566	5,130
December 16 '50	247,274 [d]	[e]	110,943	23,733	23,152	5,044	76,913	11,876	41,598	4,107

a/ U. S. Bureau of Mines, Monthly Petroleum Statements for November 1944 - October 1950.
b/ Includes the states of Illinois, Indiana, Kansas, Kentucky, Missouri, Michigan, Ohio, Oklahoma.
c/ Central Refining District is identical with the Bureau of Mines "Illinois, Indiana, Kentucky, etc." and comprises refineries in Illinois, Indiana, Kentucky, Michigan, Western Ohio and Wisconsin.
d/ U. S. Bureau of Mines.
e/ Not available.

Crude Oil Production in the United States

(Calculated from weekly report of the Oil and Gas Journal)

	Production (Thousands of barrels) January-December 1950	Daily Average Production for December (Thousands of barrels)	Per Cent of Total
Texas	819,954	2,375	41.9
California	325,578	963	17.0
Louisiana	202,638	591	10.5
Oklahoma	162,922	495	8.8
Kansas	106,608	309	5.5
Illinois	64,224	169	3.0
Wyoming	58,415	181	3.2
New Mexico	47,710	131	2.3
Mississippi	37,520	102	1.8
Arkansas	29,393	82	1.5
Colorado	23,218	77	1.4
Eastern Fields	22,187	54	1.0
Michigan	16,142	41	0.7
Indiana	10,781	30	0.5
Kentucky	10,012	31	0.5
Montana	8,438	22	0.4
Utah	1,198	4	—
Nebraska	1,008	6	—
Alabama	706	3	—
Florida	488	2	—
	1,949,140	5,668	100.0

The
GEOLOGIC COLUMN FOR SOUTHERN ILLINOIS
and the list of
OIL AND GAS PRODUCING STRATA IN ILLINOIS

formerly included with each issue of the Drilling Report will be furnished at the beginning of each subscription period, as a supplement. Please retain said supplement for your reference.

Summary of Drilling and Initial Production in Illinois for 1950 (1)

County	Number of Wells Drilled in 1950			Total Initial Production		Footage Drilled in 1950	
	Total Completions	Total Producing Oil	Total Producing Gas	Oil in bbls.	Gas in millions of cubic feet	Total	Producing Wells
Adams	3	0	0	0	0	2,410	0
Bond	58	27	1	582	0.600	63,534	29,260
Boone	1	0	0	0	0	1,555	0
Christian	18	7	0	215	0	40,342	16,303
Clark	105	39	4	1,317	0.077	131,855	56,282
Clay	130	70	0	4,781	0	359,784	186,244
Clinton	165	81	1	2,603	0.016	219,149	106,544
Coles	18	0	0	0	0	17,001	0
Crawford	53	15	1	80	0.500	57,252	14,827
Cumberland	9	2	0	7	0	10,213	1,215
DeWitt	1	0	0	0	0	1,440	0
Douglas	3	0	0	0	0	2,504	0
Edgar	113	40	5	1,608	0.719	88,996	27,807
Edwards	106	56	1	4,888	0.005	257,171	144,356
Effingham	71	34	0	1,514	0	138,372	60,428
Fayette	173	114	0	9,537	0	280,388	179,593
Franklin	77	39	0	2,752	0	221,845	105,129
Gallatin	123	54	2	3,062	6.768	303,002	127,093
Green	1	0	0	0	0	903	0
Hamilton	207	116	0	16,684	0	681,053	372,316
Jasper	70	29	0	2,502	0	206,488	86,797
Jefferson	50	17	0	1,558	0	139,914	46,514
Lawrence	184	62	0	3,419	0	350,060	106,496
Logan	3	0	0	0	0	4,716	0
McDonough	3	0	0	0	0	1,755	0
Macon	5	0	0	0	0	10,961	0
Macoupin	12	1	0	2	0	7,502	465
Madison	102	19	0	476	0	72,843	12,800
Marion	42	18	0	854	0	87,273	31,676
Mason	3	0	0	0	0	3,402	0
Menard	1	0	0	0	0	1,560	0
Monroe	1	0	0	0	0	805	0
Montgomery	23	1	1	8	1.900	26,295	1,586
Morgan	6	0	1	0	1.740	5,934	2,285
Moultrie	5	0	0	0	0	9,776	0
Peoria	1	0	0	0	0	335	0
Perry	8	0	0	0	0	18,209	0
Piatt	2	0	0	0	0	3,169	0
Pike	3	0	0	0	0	1,724	0
Randolph	3	0	0	0	0	5,467	0
Richland	149	59	1	17,612	2.833	476,336	185,275
St. Clair	10	5	0	236	0	9,229	2,959
Saline	25	4	0	377	0	66,902	9,825
Sangamon	3	0	0	0	0	6,500	0
Schuyler	2	0	0	0	0	1,602	0
Shelby	11	0	0	0	0	23,315	0

Summary of Drilling and Initial Production In Illinois for 1950 (1)

County	Number of Wells Drilled in 1950			Total Initial Production			Footage Drilled in 1950	
	Total Completions	Total Producing Oil	Total Producing Gas	Oil in bbls.	Gas in millions of cubic feet	Total	Producing Wells	
Vermilion	3	0	0	0	0	3,020	0	
Wabash	223	120	0	5,559	0	523,986	279,173	
Washington	10	0	0	0	0	20,777	0	
Wayne	205	94	0	9,031	0	663,251	300,884	
White	290	163	1	11,504	0.216	823,090	433,892	
Williamson	1	0	0	0	0	2,823	0	
	2,894	1,286	19	102,768	15.374	6,457,788	2,928,024	

(1) Does not include input wells, salt water disposal wells, or old wells worked over.

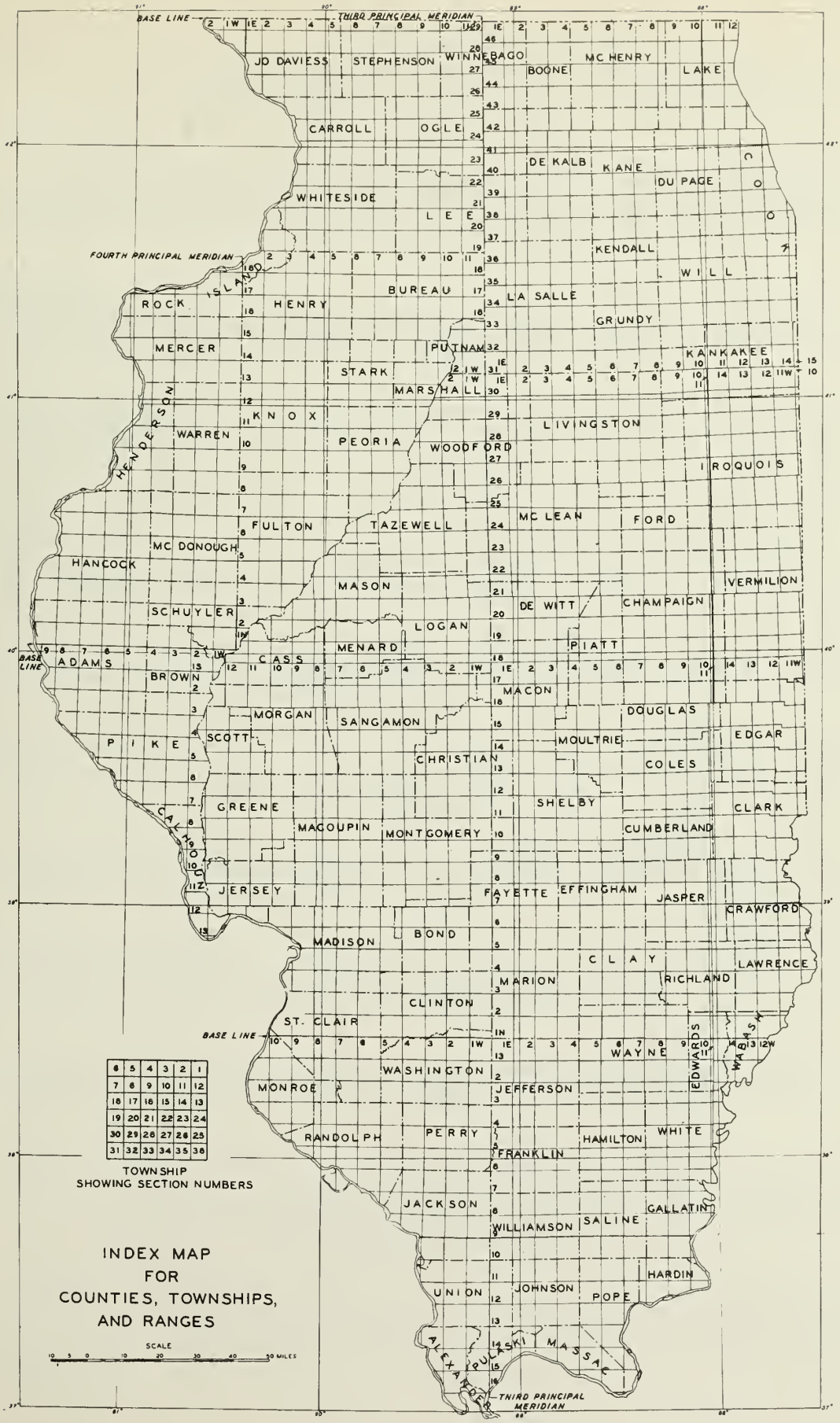
BASE LINE
THIRD PRINCIPAL MERIDIAN
FOURTH PRINCIPAL MERIDIAN
JO DAVIESS
STEPHENSON
WINNEBAGO
BOONE
MC HENRY
LAKE
CARROLL
OGLE
DE KALB
KANE
DU PAGE
COOK
WHITESIDE
LEE
KENDALL
WILL
ROCK ISLAND
HENRY
BUREAU
LA SALLE
GRUNDY
MERCER
PUTNAM
KANKAKEE
STARK
MARSHALL
HENDERSON
KNOX
LIVINGSTON
WARREN
PEORIA
WOODFORD
IROQUOIS
FULTON
TAZEWELL
MC LEAN
FORD
MC DONOUGH
HANCOCK
MASON
VERMILION
SCHUYLER
DE WITT
CHAMPAIGN
LOGAN
MENARD
PIATT
ADAMS
CASS
BROWN
MACON
MORGAN
SANGAMON
DOUGLAS
PIKE
SCOTT
MOULTRIE
EDGAR
CHRISTIAN
COLES
GREENE
SHELBY
CLARK
CALHOUN
MACOUPIN
MONTGOMERY
CUMBERLAND
JERSEY
FAYETTE
EFFINGHAM
JASPER
CRAWFORD
MADISON
BOND
CLAY
LAWRENCE
MARION
RICHLAND
CLINTON
ST. CLAIR
WAYNE
EDWARDS
WABASH
WASHINGTON
MONROE
JEFFERSON
RANDOLPH
PERRY
HAMILTON
WHITE
FRANKLIN
JACKSON
GALLATIN
WILLIAMSON
SALINE
HARDIN
UNION
JOHNSON
POPE
ALEXANDER
PULASKI
MASSAC
TOWNSHIP
SHOWING SECTION NUMBERS
INDEX MAP
FOR
COUNTIES, TOWNSHIPS,
AND RANGES
SCALE
MILES

DRILLING BY COUNTIES
WELLS COMPLETED BETWEEN NOVEMBER 29, 1950 AND JANUARY 3, 1951
AND WILDCAT WELLS DRILLING ON JANUARY 3, 1951

(Abbreviations used in this report will be found on the last page.)
(Errata, old wells deepened, reconditioned old wells follow list of drilling wells.)

ALEXANDER COUNTY

16S, 2W, Goose Island Twp.
19, 235' from S. line, 310' from E. line, SW NE. Prindle & Vick #1 Petty. TD 409' 1-3-51. Spd. 8-22-50 WF*

17S, 2W, Dog Tooth Twp.
15, 650' from N. line, 340' from W. line, NW NW. Vick Oil Co. #1 Smith. Loc. 1-3-51 WF.

BOND COUNTY

4N, 3W, Mills Twp.
33, SE SE NE. J. C. Nickerson #1 Armor & Rhodes. Drlg. 850' 1-3-51 Spd. 12-29-50 WF.

5N, 2W, Pleasant Mount Twp.
4, SE NE NW. Miami Op. Company #1 Adam. Comp. 12-19-50 D&A TD 3270' Trenton ls., top 3225' Spd. 11-26-50 WF.

5N, 2W, Pleasant Mound Twp.
5, SE SE NE. J. L. Neary et al #1 E. H. Paul. D&A 12-19-50 TD 1222' Ste. Genevieve ls., top 1168' Spd. 9-20-50. WF.

5N, 2W, Pleasant Mound Twp.
31, NE NW NE. T. Myers #1 Lurkins. D&A 12-19-50 TD 1293' Ste. Genevieve ls., top 1216' Spd. 11-26-50 WF.

6N, 2W, Mulberry Grove Twp.
9, NE SE SE. D. Hopkins #5 Nilson. D&A 12-12-50 TD 880' PB 877' Cypress ss., top 873' Spd. 10-11-50 Woburn Cons. Pool.

6N, 2W, Mulberry Grove Twp.
9, SE NE SE. D. Hopkins #6 Nilson. Comp. 12-5-50 IP 17 BOP - 3BW TD 1060' Bethel ss., top 1055' Spd. 10-18-50 Woburn Cons. Pool.

6N, 2W, Mulberry Grove Twp.
10, 330' from S. line, 355' from W. line, NE NE NE. Frank & Bassett #1 Billenet. D& A (SO) 12-27-50 TD 890' Cypress ss., top 886' Spd. 10-19-50, Shot 65 qts. Acidized 3600 gals. Woburn Cons. Pool.

6N, 2W, Mulberry Grove Twp.
10, 430' from N. line, 330' from W. line, NE NE. Frank & Bassett #1-B Ballenet. D&A 1-3-51 TD 1067' Spd. 12-10-50 Paint Creek ss., top 991' Woburn Cons. Pool.

* Wildcat far - more than 2 miles from production.

BOND COUNTY (Continued)

6N, 2W, Mulberry Grove Twp.

10, SE SW SW. D. Hopkins #3 Nilson. D& A 12-19-50 TD 896' Cypress ss., top 888' Spd. 10-10-50 Woburn Cons. Pool.

6N, 2W, Mulberry Grove Twp.

11, NW NW NW. Frank & Bassett #1 Lynn. D&A 1-3-51 TD 1046' Paint Creek ss., top 1040' Spd. 12-28-50 WN** (Woburn Cons. Pool).

6N, 2W, Mulberry Grove Twp.

16, NE NE NE. Miami Op. Co. #A-4 Anderson. Comp. 12-19-50 IP 19 BOP - 9 BW TD 887' Cypress ss., top 878' Spd. 11-12-50 Woburn Cons. Pool.

16, NW NE NE. Miami Op Co. #5 Anderson "A". D&A (SO) TD 899' Cypress ss., top 887', Spd. 12-4-50, D&A 1-3-51. Shot 12 qts. Woburn Cons. Pool.

21, 430' from S. line, 330' from W. line, NE NE. Spado Drlg. Co. #2-A Kokorudz. Comp. 12-12-50 IP 10 BOP - 30 BW TD 870' Cypress ss., top 858' Spd. 11-9-50 Woburn, [illegible] Cons. Pool.

21, 330' from N. line, 550' from E. line, NE NE. Spado Drlg. #3 Kokorudz "A". Comp. 12-5-50 IP 12 BOP - 20 BW TD 863' Cypress ss., top 854' Spd. 11-17-50 Woburn, [illegible] Cons. Pool.

7N, 3W, La Grange Twp.

28, 650' from N. line, 330' from E. line, NE SW. J. L. Neary #1 J. Howard. D&A 1-3-51 TD 1071' Ste. Genevieve ls., top 1022' Spd. 10-15-50 WF.

BOONE COUNTY

46N, 3E, Manchester Twp.

33, 1373' from N. line, 1008' from W. line, NW.1/4. Edward H. Myers #1 Krupko. D&A 12-5-50 TD 1555' Mt. Simon ss., top 1200' Spd. 5-9-50 WF.

CHRISTIAN COUNTY

11N, 1W, Rosamond Twp.

5, SE NE SW. Werner Oil Co. #1 G. W. Townsend. D&A 12-5-50 TD 1420' Ste. Genevieve ls., top 1400' Spd. 10-25-50 WF.

13N, 1E, Prairieton Twp.

10, NW SW NE. Collins Bros. #1 Blackburn. Comp. 12-27-50 IP 7 BOP TD 2326' Devonian ls., top 2297' Spd. 11-9-50 Acidized 1000 gals Assumption North Pool.

10, SE NW NE. Mid-Globe Oil Corp. #2 J. W. Meyers. D&A 12-5-50 TD 2344' Devonian ls., top 2299' Spd. 11-17-50 Assumption North Pool.

15, NW NW NE. Mid-Globe Oil Corp. #1 L. E. Connolly. Comp. 12-5-50 IP 14 BOP TD 2333' Devonian ls., top 2308' Spd. 9-16-50 Acidized 3000 gals. Assumption North Pool.

16, NE SW NW. H. L. Cooper, et al #1-A I. Traughber. D&A 12-19-50 TD 2341' Devonian ls., top 2298' Spd. 10-26-50 Assumption North Pool.

** Wildcat near - from 1/2 to 2 miles from production.

CLARK COUNTY

9N, 14W, Johnson Twp.

13, 330' from N. line, 430' from E. line, NE SW. Frodorman & Connolly #1 F. E. Bennett. IP Fl. 7300 cubic foot gas. Comp. 12-5-50 PB 547' TD 1783' Pennsylvanian ss., top 518' Spd. 8-4-50 Shot 60 qts Johnson South Pool.

13, SW. NW SE. Frodorman & Connolly #2 J. C. Bennett. Comp. 12-19-50 IP Fl. 61,000 cubic foot gas TD 530' Pennsylvanian ss., top 510' Spd. 11-17-50 Johnson South Pool.

10N, 14W, Casey Twp.

9, NW NE SW. J. L. Pinkston #1 Colp. SD 130' 1-3-51 Spd. 11-9-50 WN (Casey Pool).

11N, 10W, Wabash Twp.

17, SE NW SE. W. W. Dayton #2 Robinson. SDO 1-3-51 WN (Weaver Pool).

18, SE NE SW. E. Smitley #1 L. Garner. D&A 12-27-50 TD 2225' Devonian ls., top 2144' Spd. 11-8-50 WN (Weaver Pool.)

20, SW NW SW. W. W. Dayton #2 Cooper. Comp. 12-19-50 TP 60 BOP TD 2080' Devonian ls., top 2051 Spd. 11-12-50 Acidized 500 gals. Weaver Pool.

29, 330' from N. line, 1188' from W. line, NW.1/4. Shafer & Granholm #4 Machlin. Comp. 12-19-50 IP 63 BOP TD 2049' Devonian ls., top 2018' Spd. 11-22-50 Acidized 1250' Weaver Pool.

11N, 11W, Wabash Twp.

36, NE NE SE. [illegible] J. Minneir #1 C. Holman. D&A 1-3-51 TD 2288' Devonian ls., top 2253' Spd. 4-14-50 WN (Weaver Pool).

11N, 13W, Dolson Twp.

3, 330' from N. line, 389' from W. line, NW. NE. R. O'Hair #1 Griffith. D&A 12-19-50 TD 1067' Pennsylvanian ls., top 905' Spd. 11-20-50 WF.

3, 990' from N. line 395' from W. line, NW NE. R. C. O'Hair #2 Griffith. Drlg. 270' 1-3-51 Spd. 12-27-50 WF.

6, SW SE SW. C. O. Robinson #1 Hammond. SD 500' 1-3-51 Spd. 10-19-50 WN (Westfield, East Pool).

11N, 14W, Parker Twp.

27, NW NE NW. A. M. Myers #1 Johnson. SD 75' 1-3-51 Spd. 11-15-50 WN (Westfield Pool).

12N, 10W, Wabash Twp.

28, 330' from S. line, 820' from W. line, NW. SW. F. R. Cline #1 F. Welsh. D&A 12-19-50 TD 1137' Salem ls., top 1120' Spd. 11-28-50.

33, 330' from N. line, 802' from W. line, NW. SW. P. James #1 De Loughery. D&A (CDU)*** 1-3-51 Spd. 12-20-50 WN (Indiana Prod.).

*** Completion data unreported; will be given when available; not included in total completions for month.

CLARK COUNTY (Continued)

12N, 14W, Westfield Twp.

23, SW NE NW. B. W. Johnson #2 Bradford, Eugene B. D&A 12-12-50 TD 365' Pennsylvanian ss., top 274' Spd. 10-25-50 Incloso Pool.

23, NE NE NW. K. R. Sutton #1 Bradford. D&A (SO) 12-12-50 TD 364' Pennsylvanian ss., top 275' Spd. 10-29-49 Shot 30 qts. Incloso Pool.

CLAY COUNTY

2N, 5E, Xenia Twp.

2, SE SW NE. Natl. Assoc. Pet. #1 J. Dayton et al. D&A (SO) 12-19-50 TD 2981 Ste. Genevieve ls., top 2828' Spd. 10-8-50 Kenner South Pool.

3N, 7E, Stanford Twp.

9, SE NE NE. MacGregor & Harroll #1 K. Gorman. Comp. 12-12-50 IP 40 BOP - 10 BW TD 3006' Rosiclare & McClosky ls., Spd. 9-26-50 Acidized 2000 gals. Sailor Springs Cons. Pool.

3N, 8E, Clay Twp.

23, NW SE NW. P. Fulk #1 W. Badger. D&A 1-3-51 TD 3056' Ste. Genevieve ls., top 2956' Spd. 10-12-50 WN (CC - Noble Cons. Pool).

4N, 5E, Oskaloosa Twp.

11, NE SW SW. Carter #1 V. Gibson. D&A (SO) 12-12-50 TD 2730' Ste. Genevieve ls., top 2568' Spd. 11-23-50 Iola South Pool.

11, 330' from S. line, 270' from W. line, SW NE SW. Carter #1 Alvin Keen. Comp. 12-12-50 IP 96 BOP TD 2602' Rosiclare ls., top 2593' Spd. 11-4-50 Acidized 1000 gals. Iola South Pool.

11, NE NW SW. Geo. & Wrather & Aurora #1 C. Jeffers et al. D&A 12-19-50 TD 2703' Ste. Genevieve ls., top 2541' Spd. 12-6-50 Iola South Pool.

14, SW SE NW. Shulman Bros. #2 V. Gibson. Comp. 1-3-51 IP 20 BOP - 15 BW TD 2630' Bethel & Rosiclare ss., Spd. 11-12-50 Acidized 500 gals., Shot 5 qts. Iola South Pool.

14, NE SE NW. Shulman Bros. #3 V. Gibson. Comp. 1-3-51 IP 20 BOP - 20 BW TD 2670' Bethel ss., top 2462' Spd. 10-30-50 Shot 15 qts. Acidized 500 gals. PB 2468' Iola South Pool.

26, NW SW SW. Texas #3 M. J. Gray. Comp. 12-19-50 IP 24 BOP - 7 BW TD 2615' Bethel ss., top 2606' Spd. 11-18-50 Shot 30 qts. Oskaloosa Pool.

4N, 6E, Louisville Twp.

14, NE NW NE. S. Garfield #1 Wood. D&A 1-3-51 TD 2992' Ste. Genevieve ls., top 2840' Spd. 12-18-50 WF.

14, SW SW SW. Miami Op. Co. #1 Tanner & Busse. D&A 12-5-50 TD 3009' Ste. Genevieve ls., top 2821' Spd. 11-14-50 WF.

4N, 8E, Pixley Twp.

1, SE NW SW. Gulf #1 Coalia. D&A 1-3-51 TD 3143' Ste. Genevieve ls., top 2978' Spd. 12-15-50 Passport Pool.

CLAY COUNTY (Continued)

4N, 8E, Pixley Twp.

9, SE NE NW. Carter #1 A. Klingler. Comp. 1-3-51 IP 312 BOP TD 3020' Rosiclare ls., top 3003' Spd. 11-26-50 Acidized 2000 gals. Ingraham Pool.

9, SW NW NE. Sun Drlg. Co. #A-1 Hinter Schor. POP 1-3-51 Spd. 10-26-50 WN (Ingraham Pool).

22, 430' from N. line, 330' from E. line, NE SW. Davis & Johnson #1 E. J. Leavitt. D&A (SO) 12-5-50 TD 3129' Ste. Genoviove ls., top 2993' Spd. 11-8-50 Acidized 3000 gals. WN (Sailor Springs East Pool).

5N, 5E, Larkinsburg Twp.

16, NE SW SE. H. L. Cooper et al #1 C. Pilcher. D&A (CDU) 1-3-51 Spd. 11-24-50 Iola Cons. Pool.

5N, 6E, Blair Twp.

14, SE SW NE. Ashland et al #1 G. F. Van Dyke. Comp. 1-3-51 IP 300 BOP - 200 BW TD 2954' McClosky ls., top 2810' Spd. 12-1-50 DISC. WELL OF HORD POOL.

5N, 7E, Bible Grove Twp.

25, SW SW SW. C. H. Alberding #1 Bateman. Comp. 12-5-50 IP 21 BOP TD 2585' Cypress ss., top 2571' Spd. 11-3-50 Sailor Springs Cons. Pool.

25, NE NW SW. D. Bainos #1 Bateman. D&A (SO) 12-5-50 PB 2578' TD 2912' Ste. Genoviove ls., top 2833' Spd. 10-28-50 Shot 30 qts. Sailor Springs Cons. Pool.

CLINTON COUNTY

1N, 3W, Santa Fe Twp.

23, NE SW NE. Carter #1 N. Prashun. D&A 12-27-50 TD 1537' St. Louis ls., top 1430' Spd. 12-12-50 WN (Bartelso East Pool).

2N, 2W, Clement Twp.

5, SW SW NE. S. H. Leavitt #1 Poynter. D&A 12-19-50 TD 1405' Ste. Genoviove ls., top 1346' Spd. 12-5-50 WF.

2N, 3W, Wade Twp.

6, NE NE NW. Gulf #1 Frank Warnecke. Tstg. 1-3-51 Spd. 12-10-50 WN (Frogtown).

11, NW SW NW. L. K. Boyd #2 J. M. Schroer. D&A 12-12-50 TD 1059' Cypress ss., top 1040' Shot 10 qts. Spd. 10-12-50 Carlyle Pool.

15, NW NE NE. J. Harding #1 Haumesser. D&A 12-12-50 TD 1123' Cypress ss., top 997' Spd. 11-14-50 Carlyle Pool.

22, SW NE SE. Garza & Schiermann #1 Peters. Comp. 12-5-50 IP Fl. 16,000 cubic feet gas PB 1107' TD 1114' Cypress ss., top 1099' Spd. 10-25-50 MAY OPEN NEW POOL.

2N, 4W, Breese Twp.

1, 990' from S. line, 880' from W. line, SW SE. Ash Drlg. Co. #1 Meyers Hrs. MISF 1-3-51 WN (Frogtown Pool).

CLINTON COUNTY (Continued)

2N, 4W, Brooso Twp.

12, 1020' from N. line 920' from W. line, NW. SE. Geo. Vye #1 Nidmeier. D& A 12-19-50 TD 1075' Aux Vases ss., top 1070' Spd. 11-30-50 Frogtown Pool.

3N, 1W, Eastfork Twp.

13, SE NW SW. H. H. Dorington #1 O'Neill. D&A 12-27-50 TD 1476' L. Paint Creek ss., top 1465' Spd. 12-13-50 Fairman Pool.

13, NE SE SW. Ryan Oil Co. #9 DuComb. Comp. 12-12-50 IP 56 BOP TD 1455' Bethel ss., top 1448' Spd. 11-17-50 Shot 5 qts. Fairman Pool.

13, SE SE SW. Ryan Oil Co. #11 DuComb. Comp. 12-27-50 IP 67 BOP TD 1460' Bethel ss., top 1457' Spd. 11-25-50 Shot 5 qts. Fairman Pool.

13, NW SE SW. Ryan Oil Co. #12 Du Comb. Comp. 1-3-50 IP 47 BOP TD 1463' Bethel ss., top 1457' Spd. 12-7-50 Shot 5 qts. Fairman Pool.

27, SW NW NE. C. T. Smith #1 Yantis Hrs. D& A 1-3-51 TD 2867' Devonian ls., top 2800' Spd. 12-15-50 WF.

3N, 3W, Wheatfield Twp.

14, NE NE NE. T. M. Conroy #3 Reinkensmeyer. Comp. 12-27-50 IP 28 BOP - 3 BW TD 1118' Bethel ss., top 1114' Shot 31/2 qts. Spd. 11-27-50 Beaver Creek South Pool.

14, NE SW NE. B. Hess & A. Wilson #2 Church. Comp. 1-3-51 IP 34 BOP TD 1118' Bethel ss., top 1109' Shot 13 1/2 qts. Spd. 11-29-50 Beaver Creek South Pool.

19, SE SE NE. A. Wilson Corp. #1 Beckmann. Drlg. 1262' 1-3-51 Spd. 12-15-50 WF.

23, 990' from N. line, 830' from E. line, NE SW. T. M. Conroy et al #5 King. Comp. 12-19-50 IP 20 BOP - 2BW TD 1128' Bethel ss., top 1125' Shot 3 qts. Spd. 11-11-50 Carlyle North Pool.

COLES COUNTY

12N, 14W, Ashmore Twp.

16, SE SW NE. F. R. Stecker #1 J. M. Hite. D&A 1-3-51 TD 1487' Devonian ls., top 1384' Spd. 11-16-50 WN (Westfield North Pool).

14N, 14W, East Oakland Twp.

21, NW SW SE. F. S. Blunk #1 Slater. D&A (SO) 12-12-50 TD 154' Pennsylvanian ss., top 130' Shot 20 qts. Spd. 11-24-50 Warrenton-Berton Pool.

31, NW NW NE. J. L. Early #1 Feltz. SD 1068' 1-3-51 Spd. 11-8-50 WF.

CRAWFORD COUNTY

6N, 12W, Robinson Twp.

17, 1250' from E. line, 755' from N. line, NE NE. Smith & Coffman #2 Brooks. D&A 12-19-50 TD 1485' Barlow ls., top 1322' Spd. 10-10-50 New Hebron Pool.

CRAWFORD COUNTY (Continued)

6N, 12W, Honey Creek Twp.
31, NW NW SE. Skilos Oil Corp. #P-1 High Smith. WOC 1-3-51 Spd. 12-2-50 Main Pool.

6N, 13W, Martin Twp.
25, NW SW SW. C. Farnsworth #2 DuCommon. Comp. 12-12-50 IP 6 BOP PB 932' TD 945' Pennsylvanian ss., top 801' Spd. 11-8-50 Shot 30 qts. Main Pool.

7N, 11W, Lamotte Twp.
29, 380' from N. line, 330' from E. line, NW NE. F. E. Turner #1 W. E. Apple et al. SD 900' 1-3-51 Spd. 11-2-50 WF.

7N, 12W, Prairie Twp.
6, CS 1/2 SW NE. Skilos Oil Corp. #1 Athey Comm. D&A 12-5-50 TD 1051' D&A 12-5-50 Pennsylvanian ss., top 952' Spd. 11-17-50 Main Pool.

6, N. 1/2 NW SE. Skilos Oil Corp. #CP-1 Chiddix. D&A 12-5-50 TD 1039' Pennsylvanian ss., top 955' Spd. 10-12-50 Main Pool.

7N, 12W, Robinson Twp.
31, 260' from S. line, 330' from W. line, NW SW. Skilos Oil Corp. #P-2 Neidigh. D& 12-19-50 Pennsylvanian ss., top 897, TD 1092, Spd. 12-5-50 Main Pool.

8N, 12W, Prairie Twp.
6, 1320' from S. line, 990' from E. line, E. 1/4. J. E. Rocko #1 Miller. Comp. 12-5-50 IP 2 BOP - 1 BW Pennsylvanian ss., top 985' TD 1089' Shot 80 qts. Spd. 8-23-50 Main Pool.

32, 330' from N. line, 525' from W. line, NW SW. Petroleum Prod. Co. #1 Wilkin. D&A 12-19-50 TD 1940' Pennsylvanian ss., top 1000' Spd. 10-6-50 Main Pool.

CUMBERLAND COUNTY

9N, 10E, Greenup Twp.
20, SW NE SW. Harper & Watson #1 I. Roan. Csg. 1-3-51 Spd. 11-28-50 WF.

EDGAR COUNTY

12N, 11W, Elbridge Twp.
11, NE NW NE. Mid-Globe Oil Corp. #1 G. F. Barkley. Comp. 1-3-51 IP 40 BOP - 8 BW TD 949 1/2' McClosky ls., top 944' Spd. 11-1-50 Elbridge Pool.

12N, 12W, Symmes Twp.
11, SW NW SW. Daox Oil Co. #1 White. Drlg. 617' 1-3-51 Spd. 12-26-50 WF.

12N, 14W, Kansas Twp.
13, 550' from S. line, 330' from W. line, SE NW. Wm. A. Fullenkamp #5 Daisy Babor SD 554' 1-3-51 Spd. 6-17-50 WN (Inclose Pool).

13N, 12W, Symmes Twp.
26, 330' from N. line, 540' from W. line, SW NW. C. G. Borgert #1 J. Sticklor. Drlg. 325' 1-3-51 Spd. 11-28-50 WF.

13N, 13W, Buck Twp.
9, 330' from N. line, 570' from E. line, NE. 1/4. W. W. Honigman #1-A Bussart. Comp. 12-12-50 IP 35 BOP TD 444' Pennsylvanian ss., top 395' Shot 80 qts. Spd. 11-29-50 Dudley Pool.

EDGAR COUNTY (Continued)

13N, 13W, Buck Twp.

9, 360' from N. line, 570' from E. line, NE 1/4. W. W. Honigman #1-B Bussart. D&A (SO) 12-27-50 TD 324' Pennsylvanian ss., top 305' Shot 50qts. Spd. 12-12-50. Dudley Pool.

13N, 14W, Kansas Twp.

26, NW NW NE. Ernest Zink #1 N. B. Saxton. Comp. 12-5-50 IP Fl. 33,000 cubic foot gas TD 454' Pennsylvanian ss., top 450' Spd. 11-27-50 MAY OPEN NEW POOL.

14N, 13W, Buck Twp.

35, SW SW SE. M. L. Livengood #1 C. A. Perisho. D&A 12-5-50 TD 1378' Salem ls., top 1060' Spd. 10-20-50 Acidized 250 gals. WN (Dudley Pool).

EDWARDS COUNTY

1N, 10E, Shelby Twp.

13, NE SW NW. Miracle & Stober #2 J. M. Luther. SD 2466' 1-3-51 Spd. 12-20-50 WN (Maple Grove East).

19, SE NE SE. J. M. Miller #1 Ahlfeld. D&A 12-5-50 TD 3294' Ste. Genevieve ls., top 3208' Spd. 11-19-50 Maple Grove Pool.

20, SW SE NW. Ashland & Pappas #1 A. C. Anderson. D&A 12-19-50 TD 3341' Ste. Genevieve ls., top 3232' Spd. 11-19-50 Maple Grove Pool.

20, C N. 1/2 SE SW. E. T. Robinson #1 Knackmus. D&A 12-27-50 TD 3302 Ste. Genevieve ls., top 3184' Spd. 12-3-50 Maple Grove Pool.

1N, 14W, Salem Twp.

22, NW NE NW. J. M. Zanetis #1 D. Knackmus. D&A 12-19-50 TD 2963' Ste. Genevieve ls., top 2902' Spd. 8-22-50 Mills Prairie Pool.

1S, 14W, Bone Gap Twp.

4, NW SE SE. Baron Kidd #1 A. H. Cowling. Drlg. 2850' 1-3-51 Spd. 12-21-50 WF.

2S, 10E, Dixon Twp.

28, 305' from S. line, 330' from E. line, NE SE. B. Nation #1 Fr. Horton. Drlg. 3185' 1-3-51 Spd. 12-20-50 WN (Ellery South Pool).

33, SE SE NW. Aurora #1 Frankland-Crackel. D&A 12-12-50 TD 3338' Ste. Genevieve ls., top 3271 Spd. 11-23-50 Ellery South Pool.

2S, 14W, French Creek Twp.

21, SE SE NE. F. L. Board #1 L. F. Marriott et al. D&A 12-12-50 TD 3113' Ste. Genevieve ls., top 2995' Spd. 11-15-50 WN (Albion East Pool).

21, SW SE SW. R. A. Harris #1 B. O. Rotramel. Comp. 12-5-50 IP 97 BOP TD 3084' Rosiclare ls., top 3064' Spd. 11-8-50 Albion East Pool.

21, SE SE SW. R. A. Harris #2 B. O. Rotramel. Comp. 1-3-51 IP 10 BOP - 50 BW TD 3061' L. O'Hara ls., top 3040' Spd. 11-30-50 Acidized 3000 gals. Albion East Pool.

EDWARDS COUNTY (Continued)

2S, 14W, French Crook Twp.

27, SW SW NW. Ill. Mid-Continent #1 Schroeder. Drlg. 633' 1-3-51 Spd. 12-17-50 WN (Albion East Pool).

28, NW SW NE. Ill. Mid-Continent #1 O. A. Hoffmeister. Comp. 12-19-50 IP 154 BOP PB 3065' TD 3115' L. O'Hara ls., top 3045' Acidized 5000 gals. Spd. 11-18-50 Albion East Pool.

28, SW NW NE. J. Zanetis #2 M. B. Cowling. Comp. 12-12-50 IP 164 BOP PB 3049' TD 3068' L. O'Hara ls., top 3036' Acidized 3000 gals. Spd. 11-3-50 Albion East Pool.

3S, 10E, French Crook Twp.

1, NE NW NW. Calvert Drlg. Co. & W. Duncan #3 Campbell-Saxe Comm. D&A (SO) 12-19-50 TD 2110' Bichl ss., top 2108' Spd. 11-30-50 Albion Cons. Pool.

3S, 10E, Dixon Twp.

13, NE SE SE. C. C. Clark & W. Sill #1 A. S. Toops et al. D&A (CDU) Spd. 11-12-50 Phillipstown Cons. Pool.

3S, 11E, French Crook Twp.

18, 707' from S. line, 330' from W. line, SW. Coy Oil #2 A. S. Toops. Comp. 1-3-51 IP Fl. 425 BOP TD 3160' McClosky ls., top 3144' Acidized 2000 gals. Spd. 12-2-50 Phillipstown Cons. Pool.

18, NE NW SW. J. Hinkle #2 R. W. Curtis. Comp. 1-3-51 IP Junk Hole (SO) TD 3216' Ste. Genevieve ls., top 3136' Spd. 11-7-50 Phillipstown Cons. Pool.

18, 1490' from S. line, 990' from W. line, SW. 1/4. J. Hinkle #3 Curtis. Comp. 1-3-50 IP 275 BOP TD 3183' McClosky ls., top 3167' Spd. 11-30-50 Phillipstown Cons. Pool.

18, SE SW NW. Kingwood Oil #3 H. Johnson. Comp. 1-3-51 IP 261 BOP - 36 BW Rosiclare & McClosky ls., TD 3203' Acidized 2000 gals. Spd. 12-2-50 Phillipstown Cons. Pool.

EFFINGHAM COUNTY

6N, 5E, Mason Twp.

3, NW NW SW. Texas #1 P. H. Tonn. D&A 12-12-50 TD 2552' St. Louis ls., top 2522' Spd. 11-30-50 WF.

6N, 6E, Union Twp.

8, C. SW SE. P. N. Wiggons #1 R. Macklin. D&A (CDU) 1-3-51 Spd. 10-26-50 WN (Hill Pool).

6N, 7E, Lucas Twp.

15, SE NE SW. Sun Drlg. Co. #1 W. D. Lake. Comp. 12-5-50 IP 8 BOP - 6 BW PB 2562' TD 2985' Cypress ss., top 2555' Spd. 10-25-50 EXT. TO BIBLE GROVE NORTH POOL.

7N, 6E, Watson Twp.

18, 660' from S. line, 660' from E. line, Fr. NW. 1/4. P. M. Wiggins #1 H. Gonaust, Drlg. 4370' 1-3-51 Spd. 12-4-50 WF.

FAYETTE COUNTY

4N, 1W, Pope Twp.

10, SE SW SW. Mark Twain Oil Co. #1 John Mozeniek. Comp. 12-5-50 IP 25 BOP TD 1386? Bethel ss., top 1379? Spd. 10-25-50 Patoka West Pool.

10, NW SE SW. C. J. Simpson Drlg. Co. #3 Manley. Comp. 12-19-50 IP 90 BOP - 1 BW. TD 1389? Bethel ss., top 1381? Shot 10 qts. Spd. 11-14-50 Patoka West Pool.

10, SW NE SW. C. J. Simpson Drlg. Co. #4 Manley. Comp. 12-19-50 IP 35 BOP - 5 BW TD 1390? Bethel ss, top 1386? Shot 8 qts. Spd. 11-18-50 Patoka West Pool.

28, SE SE SW. R. L. Robbins #1 Enlow. MIRT 1-3-51 WF.

5N, 1E, Kaskaskia Twp.

12, NW NE NE. Smith Oil Assoc. #1 M. Alwort. D&A 12-19-50 TD 2108? Ste. Genoviove ls., top 2027? Spd. 12-6-50 WF.

5N, 3E, Lone Grove Twp.

20, SE SE NW. A. W. Johnson #1 C. F. Schroeder. D&A 12-12-50 TD 2205? Ste. Genoviove ls., top 2092? Spd. 11-28-50 WN (St. Paul Pool.)

6N, 2E, Otego Twp.

13, 330? from N. line, 330? from E. line, NE NW NW. J. B. Nichols #2 Satterthwaite. D&A 12-5-50 TD 1721? Golconda ls., top 1708? Spd. 11-22-50 WN (St. James Pool).

6N, 3E, Whoatland Twp.

3, 330? from N. line, 930? from W. line, SE. 1/4. Shakespeare Oil Co. #1 E. Stocks. D&A 1-3-51 TD 1821? Cypress ss., top 1752? Spd. 12-16-50 WF.

7N, 3E, Avena Twp.

9, SE NE SE. Cartor #2 L. Bail. D&A (SO) 12-5-50 PB 1587? TD 1591? Cypress ss., top 1568? Spd. 11-17-50 Loudon Pool.

9, SE SW SE. Cartor #2 M. Wright. D&A 12-5-50 TD 1535? Cypress ss., top 1478? Spd. 11-27-50 Loudon Pool.

10, SE NW SW. Cartor Oil #3 S. Bail. Comp. 12-27-50 IP 29 BOP - 63 BW TD 1587? Cypress ss., top 1566? PB 1568? Shot 60 qts. Spd. 10-31-50 Loudon Pool.

16, 330? from N. line, 170? from W. line, NW SW. F. E. Breeze #2 Sather. D& A (CDU) 1-3-51 Spd. 12-26-50 Loudon Pool.

16, SW SE SE. H. Graham #1 F. Bail. D&A 12-12-50 TD 1620? Cypress ss., top 1577? Spd. 11-28-50 Loudon Pool.

8N, 2E, Loudon Twp.

26, NW SE NW. Continental Oil #1 F. Springman. D&A 12-12-50 TD 2039? Ste. Genoviove ls., top 1860? Spd. 12-3-50

FAYETTE COUNTY (Continued)

8N, 3E, Loudon Twp.

24, NW SE SE. W. L. Boldon #2 M. Griffon "B". Comp. 12-27-50 IP 62 BOP TD 1564' Cypress ss., top 1555' Shot 50 qts. Spd. 11-30-50 Loudon Pool.

25, NW SW NW. W. L. Boldon #3 Hudson "A". Comp. 12-12-50 IP 36 BOP PB 1550' TD 1600' Cypress ss., top 1530' Shot 80 qts. Spd. 11-15-50 Loudon Pool.

9N, 3E, Loudon Twp.

36, SE NE NE. D. Carroll et al #1 Beck Est. D&A 12-27-50 TD 1596' Cypress ss., top 1574' Spd. 11-30-50 Loudon Pool.

FRANKLIN COUNTY

5S, 2E, Barren Twp.

5, NW NW NW. LaGrange Pet. #1-A Newbury. Comp. 12-5-50 ABd. Loc. 1-3-51 WN (Fitzgerrell Pool).

25, NW SE SW. B. D. Jones #2 Todd. Comp. 12-12-50 IP 100 BOP TD 2827' Rosiclare ls., top 2806' Shot 20 qts. Acidized 2000 gals. Spd. 7-4-50 Benton North Pool.

25, NW NE SW. B. Jones, #3 Todd. Comp. 12-12-50 IP 75 BOP - 5 BW TD 2473' Cypress ss., top 2467' Shot 5 qts. Spd. 9-30-50 Benton North Pool.

5S, 3E, Ewing Twp.

21, SW SW NE. B. D. Jones #1 Ward Hrs. et.al. D&A 12-12-50 TD 2993' Ste. Genevieve ls., top 2858' Spd. 6-18-50 Whittington Pool.

6S, 3E, Benton Twp.

7, NW NW NE. W. Duncan #1 O'Hara. D&A 12-12-50 TD 2990' Ste. Genevieve ls., top 2838' Spd. 11-28-50 WN (Benton North Pool).

6S, 4E, Eastern Twp.

17, 600' from S. line, 60' from E. line, NE SE. Taylor & Schumacher #7 U. S. Coal & Coke. D&A (SO) 1-3-51 TD 3153' Ste. Genevieve ls., top 3033' Spd. 8-17-50 Akin West Pool.

17, 50' from S. line, 665' from E. line, SE SE. Taylor & Schumacher #8 U. S. Coal & Coke. Comp. 1-3-51 IP 33 BOP - 9 BW TD 2737' Cypress ss., top 2690' Spd. 11-16-50 Akin West Pool.

27, NE NW SE. J. W. Everhart #1 B. Jenkins. D&A 1-3-51 TD 3238' Ste. Genevieve ls., top 3108' Spd. 12-21-50 WN (Akin Pool).

7S, 2E, Denning Twp.

35, 430' from N. line, 210' from E. line, NE NE. G. C. Schoonmaker #1-A Old Ben Coal Co. Tstg. 1-3-51 Spd. 11-29-50 WN (West Frankfort Pool).

7S, 4E, Cave Twp.

13, 660' from N. line, 259' from E. line, NW SW. W. J. McGlasson #1 B. Sterns. D&A 12-5-50 TD 3220' Ste. Genevieve ls., top 3214' Spd. 11-19-50 WN (Thompsonville North Pool).

GALLATIN COUNTY

7S, 8E, Omaha Twp.

27, W SE NW. J. Hinkle et al (Coy Oil) #1 H. Utley. D&A 12-12-50 TD 1700' Biehl ss., top 1580' Spd. 8-28-50 Omaha Pool.

32, SW NE SE. J. D. Turner #1 L. Ristor. Comp. 12-27-50 IP 38 BOP - 5 BW TD 1753' Palestine ss., top 1739' Shot 70 qts. Spd. 11-29-50 Omaha Pool.

7S, 9E, Asbury Twp.

32, SW NW NW. G. L. Roasor #1 B. Bramlet. Drlg. 2902' 1-3-51 Spd. 12-21-50 WN (Cottonwood Pool).

7S, 10E, New Haven Twp.

30, SW NW NW. La Grange Pet. Co. #1 F. Martin et al. D&A (CDU) 1-3-51 Spd. 12-12-50 Herald East Pool.

8S, 8E, North Fork Twp.

5, 360' from S. line, 330' from E. line, SE SE SE. Frank & Bassett #2 P. Groggs. D&A (CDU) 1-3-51 Omaha Pool.

5, 330' from N. line 536' from E. line, NE NE. Skilos Oil Corp. #1 G. Edwards. D&A (SO) 12-27-50 TD 1965' Tar Springs ss., top 1930' Spd. 12-12-50 Omaha Pool.

6, SE SE NW. J. W. Everhart #1 C. Bruce. D&A (SG) 12-3-50 TD 2975' Ste. Genevieve ls., top 2820' Spd. 11-16-50 WN (Omaha West Pool).

8S, 9E, Ridgway Twp.

22, SE NE NE. A. Valter #1 L. Maloney. D&A(SO) 12-19-50 TD 2562' Cypress ss., top 2522' Spd. 10-7-50 Inman West Cons. Pool.

23, SW SW NE. Coy Oil #1 M. Wilson. D&A(SO) 12-5-50 PB 2153' TD 2843' Aux Vases ss., top 2790' Shot 17 qts. Spd. 10-10-50 Inman West Cons. Pool.

23, NE NE NE. Coy Oil Co. #2 M. Wilson. Comp. 12-12-50 IP 12 BOP TD 2147' Tar Springs ss., top 2143' Shot 10 qts. Spd. 11-2-50 Inman West Cons. Pool.

23, NW SW NW. A. Valter #2 I. B. Greene Comm. D&A 1-3-51 TD 2148' Vienna ls., top 2130' Spd. 12-21-50 Inman West Cons. Pool.

23, SW NW NW. A. Valter #3 McGuire Hrs. Comp. 12-19-50 PB 2103' IP 30 BOP - 2 BW TD 2824' Waltersburg ss., top 2083' Shot 30 qts. Spd. 10-27-50 Inman West Cons. Pool.

8S, 10E, New Haven Twp.

11, NW NE NE. Carter #24 Busick-Crawford. Comp. 1-3-51 IP 135 BOP TD 1983' Degonia & Waltersburg ss., Shot 100 qts., Spd. 11-8-50 Inman East Cons. Pool.

30, SW SE NW. Farrell & Ripley #1 A. Maloney. POP 1-3-51 Spd. 11-17-50 WN (Inman W. Cons. Pool).

GALLATIN COUNTY (Continued)

9S, 9E, Gold Hill Twp.

3, 754' from N. line, 1363' from W. line, SW NE. A. Valter #1 Wilson. D&A 12-5-50 TD 2922' Sto. Genoviovo ls., top 2758' Spd. 11-17-50 Junction North Pool.

16, NE SE SW. Natl. Assoc. Pet. #1 Trustees of Schools "A". D& A 12-19-50 TD 2673' Sto. Genoviovo ls., top 2514' Spd. 11-28-50 Junction Pool.

33, SW NE NE. Natl. Assoc. Pet. #1 Max Galt. Drlg. 2364' 1-3-51 Spd. 12-16-50 WF.

HAMILTON COUNTY

3S, 5E, Dahlgren Twp.

23, NW SW NW. National Drlg. #1 F. M. Field. D&A 12-12-50 TD 3345' Sto. Genoviovo ls., top 3228' Spd. 11-30-50 Dahlgren Pool.

23, SE SE SE. Skiles Oil Corp. #1 G. L. Rubenacker. Drlg. 1510' 1-3-51 Spd. 12-29-50 WN (Dahlgren Pool).

3S, 7E, Crouch Twp.

29, SW NW NE. Floyd & Henson #1 H. Garrison. Comp. 12-19-50 IP 240 BOP TD 3411' McClosky ls., top 3396' Acidized 3000 gals. Spd. 11-15-50 Adon South Pool.

30, NW SE NE. Carter #2 D. Hall. Comp. 12-12-50 IP 260 BOP PB 3398' TD 3401' L. O'Hara & McClosky ls., Acidized 2000 gals., Spd. 10-19-50 Adon South Pool.

30, SW NE NE. H. H. Weinert et al #5 Hall. Comp 12-27-50 IP 85 BOP PB 3402' TD 3413' McClosky ls., top 3390' Acidized 3000 gals. Spd. 11-19-50 Adon South Pool.

4S, 5E, Dahlgren Twp.

23, SE SE SW. Mark Twain Oil Co. #1 Hall. D&A 12-5-50 TD 3460' Sto. Genoviovo ls., top 3315' Spd. 7-16-50 WF.

4S, 7E, Beaver Creek Twp.

2, SE NE SW. R. L. Roa #1 Epperson. D&A 12-5-50 TD 3470' St. Louis ls., top 3435' Spd. 11-18-50 WN (Mill Shoals Pool).

13, NE SW NW. C. E. Brehm #1 F. Becker. D&A (SO) 12-5-50 TD 3522' PB 3502' Sto. Genoviovo ls., top 3406' Spd. 11-14-50 Bungay Cons. Pool.

15, NE NW SW. C. E. Brehm #3 R. Spruell. Comp. 12-5-50 IP & Fl. 250 BOP & F PB 3288' TD 3300' Aux Vases ss., top 3273' Shot 30 qts. Spd. 10-20-50 Blairsville Pool.

5S, 7E, Creek Twp.

14, NW NW NW. C. E. Brehm #1 Biggerstaff. D&A 12-12-50 TD 3384' Aux Vases ss., top 3373' Spd. 11-26-50 Thackeray Pool.

HAMILTON COUNTY (Continued)

6S, 5E, Flannigan Twp.

1, NW SE SE. E. H. Kaufman #1 S. O. Coates. D&A 12-12-50 TD 3325? Sto. Genoviovo ls., top 3234? Spd. 11-23-50 Rural Hill Pool.

1, SW NW SE. Phillips #1 Cox. D&A (SO) 12-12-50 TD 3201? Aux Vasos ss., top 3156? Shot 60 qts. 5M, Spd. 10-24-50 Rural Hill Pool.

22, NE SW SW. Stowart Oil Co. #1 U. Foster. Comp. 12-19-50 IP 117 BOP TD 3212? Aux Vasos ss., top 3178? Spd. 11-5-50 Shot 50 qts. EXT. TO RURAL HILL POOL.

26, SE NE SE. D. Hopkins #2 Burnett-Johnson. Comp. 12-5-50 IP Fl. 490 BOF TD 3179? Aux Vasos ss., top 3167? Spd. 11-3-50 Rural Hill Pool.

28, NE SE NE. C. E. Brohm #1 C. W. Johnson. D&A 12-12-50 TD 3217? Aux Vasos ss., top 3191? Spd. 11-29-50 WN (Flannigan Pool).

28, SE NW NW. Phillips Pet. Co. #2 Avery. Comp. 1-3-51 IP 189 BOP - 1 BW TD 3262? Aux Vasos ss., top 3242? Shot 60 qts. Spd. 11-2-50 Flannigan Pool.

28, NE SW NW. Stowart Oil #2 Johnson. D&A 12-19-50 TD 3305? Aux Vasos ss., top 3274? Spd. 11-30-50 Flannigan Pool.

29, SE NE NE. Stowart Oil #2 Hungate. Comp. 12-5-50 IP 206 BOP TD 3275? Aux Vasos ss., top 3245? Shot 40 qts. Spd. 10-24-50 Flannigan Pool.

6S, 6E, Twigg Twp.

15, NE SE NW. Calvert Drlg. Co. #1 O. H. McGill. D&A 1-3-51 TD 3300? Sto. Genoviovo ls., top 3175? Spd. 12-18-50 WN (Dale-Hoodville Consol. Pool).

16, NW SW NW. J. A. Wasson et al #1 Cottingham. D&A (SO) 12-5-50 TD 3248? Sto. Genoviovo ls., top 3146? Spd. 11-19-50 WN (Rural Hill Pool).

28, SW SW SE. G. L. Reasor #3 Hefner Hrs. Comp. 12-19-50 IP 215 BOP TD 3140? Aux Vasos ss., top 3126? Shot 30 qts. Spd. 10-23-50 Walpole Pool.

28, SE SE SW. G. L. Reasor et al #1 Lambkin. D&A 12-5-50 TD 3320? Sto. Genoviovo ls., top 3170? Spd. 11-18-50 Walpole Pool.

35, SE NE SE. Miami Op Co. #1 H. Pennington. D&A 12-5-50 TD 3365? St. Louis ls., top 3343? Spd. 11-18-50 Walpole Pool.

7S, 5E, Flannigan Twp.

6, SW SW NE. W. Duncan #1 B. Van Orsdall. Comp. 12-12-50 IP 35 BOP - 8 BW TD 3271? Aux Vasos ss., top 3256? Shot 120 qts. Spd. 11-1-50 Centroll Pool.

18, NE NE NW. Geo. & Wrather & W. Duncan #3 Hunro. Comp. 12-19-50 IP 90 BOP PB 3163? TD 3218? Aux Vasos ss., top 3123? Spd. 11-16-50 Shot 60 qts. Centroll South Pool.

7S, 6E, South Twigg Twp.

4, NE SE NE. Oil Management #3 Howard. Drlg. 2705? 1-3-51 Spd. 12-21-50 WN (Walpole Pool).

JASPER COUNTY

8N, 14W, Grandville Twp.

22, SW SE SW. Fitzwilliams Drlg. Co. #1 B. Smith et al. MIRT 1-3-51 WN (Bellair Pool).

JEFFERSON COUNTY

1S, 1E, Grand Prairie Twp.

5, SE NE SW. Texas #1 D. A. Roper. D&A 1-3-51 TD 2403' St. Louis ls., top 2389' Spd. 12-22-50 WN (Cravat Pool).

1S, 3E, Fields Twp.

29, NE NE NE. Natl. Assoc. Pet. #1 Pfeiffer "A". WOC 1-3-51 Spd. 12-10-50 WN (Reservoir Pool).

2S, 4E, Webber Twp.

13, SE SE NW. Bell Bros. #1 C. King. Comp. 12-12-50 IP 124 BOP - 89 BW PB 3071' TD 3115' McClosky ls., top 3052' Acidized 3000 gals. Spd. 11-3-50 Markham City North Pool.

34, SE SE SE. W. I. Lewis #1 J. Moore. Comp. 1-3-51 IP 84 BOP - 15 BW TD 3092' McClosky ls., top 3085' Acidized 1000 gals. Spd. 11-29-50 Markham City West Pool.

3S, 3E, Dodds Twp.

21, SE NW NE. Magnolia #1 Green-Hale Unit. D&A 12-5-50 TD 2926' St. Louis ls., top 2919' Spd. 11-14-50 King Pool.

29, NE NW SW. W. W. Dayton #1 Grant. D&A 1-3-51 TD 2851' Ste. Genevieve ls., top 2745' Spd. 12-24-50 WN (King Pool).

3S, 4E, Pendletown Twp.

13, NW NW SE. D. Hopkins #1 Purvis Comm. TD 3183' Spd. 12-16-50 WN (Markham City Pool).

LAWRENCE COUNTY

2N, 12W, Lukin Twp.

5, NW SW NE. Geo. & Wrather #1 W. Stivers. D&A 12-27-50 TD 2228' Ste. Genevieve ls., top 2197' Spd. 12-15-50 WN (Lawrence Pool).

3N, 11W, Denison Twp.

29, 347' from S. line, 85' from E. line, NW SE. D. M. Wallace #1- B S. & A. Biehl "B". D&A 12-5-50 TD 1855' Ste. Genevieve ls., top 1797' Spd. 11-16-5(Lawrence Pool.

3N, 12W, Lawrence Twp.

13, NE SE SE. F. B. Cline #1 H. Brunson. D&A (SO) 12-27-50 TD 1601' Cypress ss., top 1555' Shot 80 qts. Spd. 8-29-50 Lawrence Pool.

13, 510' from N. line, 1002' from E. line, NW. Nation Oil #1 Seed Hrs. D&A (SO) PB 1616' TD 1860' Ste. Genevieve ls., top 1765' Shot 5 qts., acidized 500 gals. Spd. 10-11-50 Lawrence Pool.

LAWRENCE COUNTY (Continued)

3N, 12W, Denison Twp.

21, C. SE NW. G. Heath #2 J. Swail. Comp. 12-19-50 IP 13 BOP TD 1637' Pennsylvanian ss., top 1360' Spd. 10-30-50 Lawrence Pool.

3N, 13W, Bridgeport Twp.

25, NE NW NE. Big 4 & Hayes Drlg. Co. #1 C. F. Hobbs. D&A 12-27-50 TD 2163' St. Louis ls., top 2150' Spd. 12-2-50 Lawrence Pool.

4N, 10W, Russell Twp.

8, 450' from S. line, 330' from W. line, SW NE. Harper & Watson #1 W. H. White. SD 705' 1-3-51 Spd. 11-21-50 WN (Russellville Pool).

4N, 12W, Petty Twp.

18, NW NW NW. Ohio Oil Co. #40 A. R. Applegate Trus. Comp. 12-12-50 IP 80 BOP - 40 BW PB 1635' TD 1700' McClosky ls., top 1613' Acidized 3000 gals. Spd. 11-3-50 Lawrence Pool.

4N, 12W, Lawrence Twp.

28, NW NE SW. Parker & Lucas #2 M. Wright. D&A 12-5-50 TD 630' Spd. 7-10-50 Lawrence Pool.

4N, 13W, Petty Twp.

2, N. 1/2 NE NW. J. L. Black #1 F. B. Baltzell. D&A 12-5-50 TD 3176' Devonian ls., top 3158' Spd. 7-29-50 Lawrence Pool.

24, 330' from N. line, 500' from E. line, NE SW. Shephard Drlg. #1 F. B. Childress. D&A 12-27-50 TD 1685' Bethel ss., top 1667' Spd. 11-29-50 Lawrence Pool.

LOGAN COUNTY

18N, 3W, Elkhart Twp.

22, 362' from S. line, 312' from W. line, NW NE. Herman Herring #1 Starr & Broughton. SD 1400' 1-3-51 Spd. 8-3-50 WF.

19N, 3W, Broadwell Twp.

8, SW SW NW. Rocky Ford Ls. Co. #1 Rocky Ford Ls. Co. SD 1710' 1-3-51 Spd. 9-13-50 WF.

MCDONOUGH COUNTY

6N, 3W, Emmet Twp.

25, NW NE SE. A. M. Logan #1 Braun. SD 25' 1-3-51 Spd. 12-11-50 WF.

MACON COUNTY

15N, 2E, South Macon Twp.

30, SE SE NE. Natl. Assoc. Pet. #1 E. H. Koller. D&A 12-12-50 TD 2433' Silurian ls., top 2349' Spd. 11-22-50 WF.

MACOUPIN COUNTY

7N, 6W, Staunton Twp.

34, 330' from N. line, 500' from E. line, NE SE. Clark C. Nye #1 Sonoaldi. WOC 1-3-51 Spd. 11-30-50 WF.

MACOUPIN COUNTY (Continued)

9N, 7W, Brushy Mound Twp.
13, SE NW NE. J. D. Crittendon #1 E. R. Smith. LOC 1-3-51 WF.

MADISON COUNTY

5N, 6W, Alhambra Twp.
2, SE NW SW. W. Grossman #1 Kaufman. D&A 12-27-50 TD 610' Pennsylvanian ss., top 600' Spd. 12-13-50 WF.

4, 1657' from S. line, 990' from E. line, SE. 1/4. H. Livermore #1 C. Ube Drlg. 280' 1-3-51 Spd. 12-28-50 WF.

5N, 7W, Hamel Twp.
6, 951' from S. line, 368' from W. line, SE NE. G. Cassens #2 C. Engelke. D&A (CDU) 1-3-51 Spd. 11-19-50 WF.

6N, 5W, New Douglas Twp.
33, SW SW SE. Spade Drlg. Co. #1 Korsmeyer. D&A 12-5-50 TD 666' Pennsylvanian ss., top 655' Spd. 11-21-50 WF.

6N, 6W, Olive Twp.
18, 380' from S. line, 810' from W. line, NE NE. P. F. Reinhart #1 E. Hinke "A". D&A 12-12-50 TD 600' Pennsylvanian ss., top 500' Spd. 11-30-50 Livingston Pool.

19, NE NE SW. M. Mazzarino #2 H. Brasso. D&A 12-19-50 TD 575' Pennsylvanian ss., top 522' Spd. 12-15-50 WN (Livingston Pool).

20, 330' from N. line, 640' from E. line, NE SE. M. E. Affeld #4 Meyer. D&A 12-12-50 TD 561' Livingston Pool. Spd. 12-2-50.

20, NW SW NE. J. Roznik #1 E. Meyer. D&A 12-12-50 TD 560' Pennsylvanian ss., top 530' Spd. 11-28-50 Livingston Pool.

MARION COUNTY

3N, 1E, Carrigan Twp.
8, SE SW SW. L. P. King #1 Petrea Comm. D&A 1-3-51 TD 1480' Bethel ss., top 1477' Spd. 12-28-50 Fairman Pool.

3N, 3E, Alma Twp.
19, 330' from N. line, 891' from E. line, NE SW. G. C. Schoonmaker #1 M. Walsh Comm. D&A 1-3-51 TD 2443' Ste. Genevieve ls., top 2317' Spd. 12-19-50 WF.

4N, 4E, Meacham Twp.
21, SE NW SE. R. A. Harris #1 S. Jones et al. D&A. 12-12-50 TD 2328' Spd. 11-29-50 Milotus Pool. Ste. Genevieve ls., top 2265'.

MENARD COUNTY

19N, 5W, Irish Grove Twp.
24, NE SW SW. R. L. Cantine & Haley #1 Wm. Johnson. D&A 12-5-50 TD 1560' Silurian ls., top 1497' Spd. 11-13-50 WF.

MONTGOMERY COUNTY

10N, 3W, Rountree Twp.
32, SE SE SE. Stewart Oil Co. #1 Matli. D&A 12-19-50 TD 962' Ste. Genevieve ls., top 890' Spd. 12-9-50 WF.

PERRY COUNTY
4S, 4W, Swanwick Twp.
5, SE SE SE. Porrino & Porrino #1 A. Thornton. D&A 12-5-50 TD 3000' Devonian ls., top 2522' Spd. 10-1-50 WF.

POPE COUNTY
13S, 5E, Washington Twp.
32, NE SE SE. L. F. Wilson #1 R. E. Okorson. Skidded rig. Drlg. 190' 1-3-51 Spd. 8-11-50 WF.

PULASKI COUNTY
16S, 1W, Mounds Twp.
17, 335' from S. line, 466' from W. line, NE SE. Cache Oil Co. #1 G. Moses. Drlg. 1740' 1-3-51 Spd. 9-30-50 WF.

RICHLAND COUNTY
2N, 9E, Decker Twp.
8, SW SE NW. P. Fulk #1 D. W. Rule. D&A 12-5-50 TD 3119' Ste. Genevieve ls., top 3047' Spd. 11-3-50 WN (Schnell Pool).

17, NW SW NW. P. Fulk #1 W. Long. D&A 12-5-50 TD 3092' Ste. Genevieve ls., top 3029' Spd. 9-27-50 WN (Schnell Pool).

2N, 10E, Madison Twp.
15, NE NW NW. Calvert Drlg. Co. #1 M. Bennett. D&A 12-27-50 TD 3306' Ste. Genevieve ls., top 3240', Spd. 12-16-50 WN (Calhoun Central Pool).

3N, 9E, Noble Twp.
2, 1278' from N. line, 990' from W. line, SE SW. P. Fulk #2 J. F. Miller. D&A 12-5-50 TD 3049' Ste. Genevieve ls., top 2945' Acidized 5000 gals. Spd. 7-15-50 C. C. - Noble Cons. Pool.

2, SW SW SW. P. Fulk #1 E. D. Wilhite. Comp. 12-5-50 IP 70 BOP - 10 BW TD 3650' PB 2974' Rosiclare ls., top 2967' Acidized 8000 gals., Spd. 6-24-50 C. C. - Noble Cons. Pool.

3, SE NW SE. P. Fulk #1 H. E. Coon et al. Comp. 12-19-50 IP 126 BOP - 44 BW PB 3612' TD 4786' Salem ls., top 3450' Acidized 2000 gals. Spd. 5-16-50 NEW PAY IN POOL & EXT. TO CLAY CITY-NOBLE CONS. POOL.

10, 755' from N. line, 330' from W. line, SW SW. P. Fulk #1 C. Robards. Comp. 12-5-50 IP 7 BOP - 40 BW PB 3617' TD 3642' Salem ls., top 3456' Acidized 500 gals. Spd. 6-25-50 EXT. TO CLAY CITY - NOBLE CONS. POOL.

3N, 10E, Olney Twp.
18, SW NW SE. Tuley & Carter #1 W. W. Hinkle. D&A 1-3-51 TD 3073' Ste. Genevieve ls., top 3020' Spd. 12-13-50 Olney South Pool.

21, SE SE NE. Miami Op. Co. #1 E. Kurtz. Comp. 1-3-51 IP 113 BOP TD 3283' PB 3182' Rosiclare ls., top 3163' Spd. 12-4-50 EXT. TO OLNEY SOUTH POOL.

RICHLAND COUNTY (Continued)

3N, 14W, Claremont Twp.

18, 353' from N. line, 330' from E. line, NE NE. W. H. Bears et al #1 C. Roxroat. D&A 12-5-50 TD 3250' Sto. Genoviove ls., top 3180' Spd. 11-17-50 Claremont Pool.

21, SE SE SE. A. J. Slagter, Jr. #1 Berger. SD 1-3-51 Spd. 12-31-50 WN (Parkersburg North Pool).

22, SE NE NE. Calvert Drlg. #1 Hostettler. D&A 12-19-50 TD 3217' Sto. Genoviove ls., top 3131' Spd. 12-3-50 WF.

27, NW NW SW. Ryan Oil #1 H. Henry. D&A 1-3-51 TD 3249' Sto. Genoviove ls., top 3108' Spd. 12-12-50 WN (Bonpas Pool).

29, NE NW NW. Geo. & Wrather #1 C. W. Marshall. Drlg. 3012' 1-3-51 Spd. 12-26-50 WN (Parkersburg North Pool).

3N, 14W, Bonpas Twp.

33, SE NE NE. Calvert Drlg. #1 E. Totten. Comp. 12-19-50 IP Fl. 179 BO TD 3119' Rosiclare ls., top 3114' Spd. 11-22-50 Bonpas Pool.

33, SE NE SE. H. Graham #2 F. Provines. Comp. 12-27-50 IP 3 BOP - 11 BW PB 3096' TD 3120' Rosiclare ls., top 3079' Spd. 11-22-50 Bonpas Pool.

33, E. 1/2 NW NE. R. W. Harper #1 S. W. Bunn. D&A 1-3-51 TD 3199' Sto. Genoviove ls., top 3098' Spd. 12-24-50 Bonpas Pool.

3N, 14W, Claremont Twp.

34, SW NW NW. Geo. & Wrather #3 Totten. D&A (SO) 12-27-50 TD 3231' Sto. Genoviove ls., top 3083' Spd. 12-10-50 Bonpas Pool.

4N, 10E, Preston Twp.

3,N. 1/2 SE SE. Bell Bros. #2 Porter-Seiler. Comp. 1-3-51 IP 150 BOP TD 3010' Rosiclare ls., top 2995' Acidized 5000 gals. Spd. 11-27-50 Dundas East Pool.

10, NW NE NE. Bell Bros. #1 H. Seiler. Drlg. 2850' 1-3-51 Spd. 12-23-50 WN (Dundas East Pool).

15, SE SE NE. Pace Petrol. #1 C. McWilliams. D&A(SO) 12-19-50 TD 3110' Sto. Genoviove ls., top 2979' Spd. 11-3-50 Olney Cons. Pool.

20, NE NE NW. Geo. & Wrather #1 C. A. Street. D&A 12-12-50 TD 3085' Sto. Genoviove ls., top 2950' Spd. 11-29-50 WN (C. C. - Noble Cons.).

5N, 10E, Preston Twp.

34, SW SW NW. Sanders & Fye #1 A. Stover. D&A 12-12-50 TD 2990' Sto. Genoviove ls., top 2895' Spd. 11-26-50 WN (Dundas East Pool).

SALINE COUNTY

7S, 5E, Tate Twp.

29, SW SE NW. Geo. & Wrather #1 Thomas H. Weight. D&A 12-12-50 TD 3300' Sto. Genoviove ls., top 3174' Spd. 11-29-50 WN (West End Pool).

SALINE COUNTY (Continued)

7S, 5E, Tate Twp.

30, NW NE SE. Aurora et al #1 R. Neighbors. LOC, 1-3-51 WN (West End Pool).

7S, 7E, Rector Twp.

24, SE SE NE. J. F. Bddorson #1 J. D. De Wees. D&A 12-12-50 TD 3096' Sto. Genevieve ls., top 3004'. Spd. 11-21-50 Roland West Pool.

36, SW NE SE. Skilos Oil Corp. #E-1 Bramlett. Comp. 12-5-50 IP 63 BOP TD 2846' Cypress & Aux Vases ss., Shot 290 qts. Spd. 10-13-50 DISCOVERY OF OMAHA WEST POOL.

8S, 7E, Eldorado Twp.

19, SW SE NE. J. D. Turner #1 Bramlett Comm. SD 2240' 1-3-51 Spd. 12-4-50 WN (Eldorado Pool).

9S, 5E, Carrier Mills Twp.

15, 330' from N. line, 1020' from W. line, NW NW. Columbus Expl. Co. #1 Ozment. D&A 12-19-50 TD 2761' Sto. Genevieve ls., top 2598' Spd. 12-6-50 WF.

SANGAMON COUNTY

14N, 4W, Cotton Hill Twp.

9, SW SW NE. James Castle #1 Tom Lane. LOC= 1-3-51 WF.

SHELBY COUNTY

14N, 2E, Moweaqua Twp.

32, SE NW NE. K. Rentmeister #1 J. G. Hudson. LOC. 1-3-51 WF.

TAZEWELL COUNTY

26N, 8W, Washington Twp.

5,6 from S. line, 356' from E. line, SE. J. Dietrich & S. Bauman #1 T. O. Short. Tstg. 1-3-51 Spd. 5-24-49 WF.

VERMILION COUNTY

19N, 15W, Vance Twp.

33, 988' from N. line, 546' from E. line, NE. 1/4. Stamer & Horn & Faulkner Pet. Co. #1 Catlett Estate. SD 1-3-51 Spd. 8-10-50 WF.

WABASH COUNTY

1N, 12W, Wabash Twp.

4, NE NW NE. Geo. & Wrather #1 F. M. Price. Comp. 12-12-50 IP 10 BOP TD 1577' Biehl ss., top 1558' Spd. 11-12-50 Shot 20 qts. Allendale Pool.

4, NW NE NE. Geo. & Wrather #1-B J. H. Price et al. D&A 12-5-50 Sto. Genevieve ls., top 2272' Spd. 11-17-50 Allendale Pool. TD 2375'.

1N, 12W, Friendsville Twp.

6, 1029' from S. line, 988' from W. line, SE NW. Gopher Drlg. Co. #1 S. Preston. D&A 1-3-51 TD 1637' Spd. 12-22-50 WN (Allendale Pool).

6, 2208' from S. line, 330' from W. line, SW. 1/4. Gopher Drlg. Co. #1 C. Stevens. D&A 12-19-50 TD 1635' Biehl ss., top 1618' Spd. 12-10-50 Friendsville North Pool.

WABASH COUNTY (Continued)

2N, 12W, Friendsville Twp.

31, 360' from S. line, 1216' from E. line, NE. Geo. & Wrather #1 J. C. Shepard. D&A 1-3-51 TD 2481' Sto. Genoviovo ls., top 2390' Spd. 12-23-50 Allendale Pool.

2N, 12 W, Wabash Twp.

33, SW SW SE. Geo. & Wrather #1 F. E. Leathers "B". D&A 12-5-50 TD 1642' Biehl ss., top 1577' Spd. 11-26-50 Allendale Pool.

2N, 13W, Friendsville Twp.

36, SW NE NW. Gopher Drlg. #5 T. Case. D&A 12-5-50 TD 1770' Pennsylvanian ss., top 1740' Spd. 11-24-50 Lancaster East Pool.

1S, 13W, Mt. Carmel Twp.

3, SE SE SW. Cities Service #7 Foster. Comp. 12-27-50 IP 14 BOP - 99 BW Palestine ss., top 1826', TD 1837' Spd. 11-28-50 Maud Consol. Pool.

2S, 13W, Coffee Twp.

4, SW NW SW. National Drlg. #6 Bump. Comp. 12-5-50 IP 35 BOP - 35 BW TD 2589' Bethel ss., top 2562' Shot 30 qts. Spd. 9-3-50 Maud North Cons. Pool.

7, SE NW NE. Skilos Oil Corp. #2 M. Cowling "C". D&A(SO) 1-3-51 TD 2592' Bethel ss., top 2575' Spd. 12-2-50 Maud North Cons. Pool.

7, NW SE NE. Skilos Oil Corp. #3 M. Cowling. Comp. 12-19-50 IP 33 BOP TD 2585' Bethel ss., top 2570' Spd. 11-13-50 Shot 30 qts. Maud North Cons. Pool.

9, 380' from S. line, 330' from W. line, SE. 1/4. Lynch Oil #1-A A. Williams. Comp. 12-12-50 IP 20 BOP - 15 BW PB 1852' TD 2660' Palestine ss., top 1827' Shot 20 qts. Spd. 10-11-50 N. Harm-Keens. Cons. Pool.

WAYNE COUNTY

1N, 5E, Orchard Twp.

5, NE SW NE. Natl. Assoc. Pet. #1 S. C. Henson. D&A (CDU) 1-3-51 Spd. 12-15-50 WN (Zenith South Pool).

14, SE SW SW. Natl. Assoc. Pet. #2 Hawkins et al. Comp. 12-27-50 IP 70 BOP TD 2935' L. O'Hara ls., top 2928' Acidized 500 gals. Spd. 11-22-50 Johnsonville West Pool.

22, SE NE NE. Natl. Assoc. Pet. #2 Richardson "A". D&A (CDU) 1-3-51 Spd. 11-8-50 Johnsonville West Pool.

1N, 6E, Indian Prairie Twp.

23, N. 1/2 NE NW. D. Slape #1 A. J. Hale. D&A 12-27-50 TD 3257' Sto. Genoviovo ls., top 3195' Spd. 12-4-50 Johnsonville Cons. Pool.

1N, 7E, Bedford Twp.

29, SE NE NE. Natl. Assoc. Pet. #1 Billington. D&A (CDU) 1-3-51 Spd. 11-30-50 WN(C. C. - Noble Cons. Pool).

WAYNE COUNTY (Continued)

1N, 9E, Mount Erie Twp.

22, SW NW SE. P. Fulk #1 A. Eichman. D&A (SO) 12-27-50 TD 3419' Sto. Gonoviovo ls., top 3275' Spd. 12-10-50 WN (Bonnington Pool).

24, NE NE NW. B. Lambert & Phillips #1 H. G. French. D&A 12-12-50 TD 3307' Sto. Gonoviovo ls., top 3214' Spd. 11-24-50 WN (Bonnington Pool).

30, SE SE SE. P. Fulk #1 W. F. Daubs. Drlg. 2902' 1-3-51 Spd. 12-28-50 WN (C. C. - Noble Cons. Pool).

31, NE NE NE. J. M. Zanotis #1 W. F. Daubs. POP 1-3-51 Spd. 12-3-50 WN (Clay City - Noble Cons. Pool).

2N, 6E, Keith Twp.

21, NE NE SW. Rinehart & Fruehauf #1 D. McGrow. Abd. Loc. 12-19-50 WF.

2N, 8E, Zif Twp.

34, NW NE SE. C. E. Brehm #1 J. S. Gill Comm. D&A(SO) 1-3-51 TD 3078' Sto. Gonoviovo ls., top 3031' Spd. 12-21-50 WN (C. C. - Noble Cons. Pool).

2N, 9E, Mt. Erie Twp.

27, NW NW SE. J. Miller et al #1 Coplen. MIRT 1-3-51 WN (Mt. Erie North Pool).

1S, 7E, Lamard Twp.

35, SW NE NW. Aurora et al #1 Bunting "A". POP 1-3-51 Spd. 12-2-50 WN (C. C. - Noble Cons. Pool).

1S, 8E, Jasper Twp.

26, SW SW NW. Bon Nation Oil #1 C. Mark. Drlg. 3104' 1-3-51 Spd. 12-17-50 WN (C. C. - Noble Cons. Pool).

27, SW SW NW. B. Nation & Aurora #2 Robertson. Comp. 1-3-51 IP 85 BOP TD 3138' Aux Vasos ss., top 3110' Shot 145 qts. Spd. 11-23-50 C. C. - Noble Cons. Pool.

27, NW NW SW. Tuley & Carter #1 J. R. Crows "A". Comp. 12-12-50 IP 30 BOP TD 3163' Aux Vasos ss, top 3131' Spd. 11-9-50 Shot 100 qts., C. C. - Noble Cons. Pool.

28, NE NW SE. Nation Oil #1 Robertson "A". D&A 12-19-50 TD 3360' Sto. Gonoviovo ls., top 3204' Spd. 12-4-50 C. C. - Noble Cons. Pool.

28, SE SE NE. Tuley & Carter #2 A. Robertson. Comp. 1-3-51 IP 160 BOP TD 3154' Aux Vasos ss., top 3131' Shot 45 qts. Spd. 11-18-50 C. C.- Noble Cons. Pool.

1S, 9E, Massilon Twp.

30, NW SE NW. V-T Drlg. Co. #1 Gaither-McLin Comm. Drlg. 2660' 1-3-51 Spd. 12-17-50 WF.

2S, 9E, Leech Twp.

20, SE SE SE. Noah Pet. Co. #1 M. Painter et al. D&A 12-12-50 TD 3392' Sto. Gonoviovo ls., top 3241' Spd. 11-25-50 WN (Goldengate Cons. Pool).

WAYNE COUNTY (Continued)

2S, 9E, Leech Twp.

21, NW SE SW. Skilos Oil Corp. #1 L. Harl "B". D&A 12-27-50 TD 3319' Sto. Genoviove ls., top 3264' Spd. 12-9-50 Goldengate Cons. Pool.

22, NE SE NE. Skilos Oil Corp #1 Scott "A". Comp. 1-3-51 IP 97 BOP TD 3328' L. O'Hara ls., top 3292' Acidized 4000 gals. Spd. 11-19-50 Ellery West Pool.

22, SE SW SE. W. Duncan #1 J. R. Fisher et al. D&A 12-19-50 TD 3401' Sto. Genoviove ls., top 3299' Spd. 12-6-50. Ellery West pool.

22, 925' from S. line, 330' from E. line, SE SE. Goodman Oil Co. #2 Harris "A". Comp. 12-12-50 IP 200 BOP TD 3342' L. O'Hara ls., top 3299' Acidized 6000 gals., Spd. 11-7-50 Ellery West Pool.

24, NE SE SW. Skilos Oil Corp. # B-1 J. H. Piercy. D&A 1-3-51 TD 3362' Sto. Genoviove ls., top 3308' Spd. 12-8-50 WN (Ellery Pool).

26, SW SE NW. Skilos Oil Corp. #2 E. H. O'Daniel. WOC. 1-3-51 Spd. 12-5-50 WN (Ellery West Pool).

34, NW NE NE. McGregor #1 Roy Fisher. Drlg. 3321' 1-3-51 Spd. 12-8-50 WN (Ellery West Pool.

3S, 9E, Leech Twp.

4, NE NW NE. B. Nation #1 Spencer. Comp. 12-19-50 IP 50 BOP PB 3329' TD 3332' L. O'Hara & Rosiclare ls. Acidized 7500 gals. Spd. 11-11-50 Goldengate Cons. Pool.

WHITE COUNTY

3S, 9E, Burnt Prairie Twp.

34, 1550' from S. line, 330' from W. line, SE. 1/4. Gulf Oil #1 Crato. Comp. 12-19-50 IP 33 BOP - 5 BW PB 3434' TD 3472' Rosiclare ls., top 3404' Acidized 2500 gals. Spd. 10-27-50 Golden Gate Cons. Pool.

34, NE NE SE. Gulf #1 Hoil Est. Comp. 1-3-51 IP 20 BOP - 17 BW PB 3462' TD 3500' Rosiclare ls., top 3447' Acidized 2500 glas. Spd. 11-7-50 Goldengate Cons. Pool.

34, SE NW SW. Sohio Pet. #1 Williams - Hon. Comm. Comp. 12-19-50 IP 181 BOP PB 3432' TD 3439' Rosiclare & McClosky ls. Acidized 5000 gals. Spd. 11-11-50 Goldengate Cons. Pool.

34, NE SE NW. Wayne Drlg. & Aurora #1 Ewing. Comp. 1-3-51 IP 200 BOP PB 3441' TD 3447' L. O'Hard - Rosiclare - McClosky ls. Acidized 8500 gals. Spd. 11-14-50 Goldengate Cons. Pool.

3S, 10E, Gray Twp.

24, NW NW NE. J. Hinkle #1 Perkins. Comp. 1-3-50 IP 40 BOP - 70 BW PB 3200' TD 3215' McClosky ls., top 3186' Spd. 11-3-50 EXT. TO PHILLIPSTOWN CONS. POOL.

WHITE COUNTY (Continued)

3S, 10E, Gray Twp.

24, NE NW NE. J. Hinkle #2 Perkins. D&A 12-12-50 TD 3182' Ste. Genevieve ls., top 3070' Spd. 11-26-50 Phillipstown Cons. Pool.

36, SW NW NE. J. Buchman & O'Neal #1 Driggers. Comp. 12-27-50 IP 54 BOP PB 2910' TD 3105' Bethel ss., top 2894'. Shot 40 qts., Spd. 11-19-50 Phillipstown Cons. Pool.

3S, 14W, Gray Twp.

28, 465' from S. line, 436' from W. line, SW NE. Rock Hill Oil Co. #4 Reeves. Comp. 12-19-50 IP 70 BOP PB 2651' TD 2653' Cypress ss., top 2571' Shot 167 qts. Spd. 8-3-50 N. Harm. - Keensburg Cons. Pool.

4S, 10E, Phillips Twp.

5, SW NW SE. B. M. Heath #1 G. Spencer. D&A 1-3-51 TD 3303' Ste. Genevieve ls., top 3183' Spd. 12-15-50 Centerville East Pool.

15, NW SE SE. B. Kidd #1 H. F. Higginson. D&A (CDU) 1-3-51 Spd. 12-14-50 WN (Crossville Pool).

18, SE NE NE. Skelly #4 Barbre "A". Comp. 12-12-50 IP 11 BOP PB 2894' TD 3200'. Cypress ss., top 2883'. Shot 40 qts., Spd. 9-17-50 Centerville East Pool.

19, C NE NW. Fox & Fox #1 Williams "C". Tstg. 1-3-51 WN (Centerville East Pool.

35, NE NE NW. Geo. & Wrather #1 Spencer. Tstg. 1-3-51 Spd. 12-1-50 WN (Phillipstown Cons. Pool).

4S, 14W, Phillips Twp.

15, SW SW NW. V. R. Gallagher et al #4 O. Smith. Comp. 12-19-50 IP 42 BOP TD 2862' Aux Vases ss., top 2837' Shot 60 qts. Spd. 11-4-50 N. Harm. - Keens. Cons. Pool.

5S, 9E, Carmi Twp.

35, SW SW SE. Ashland et al #1 R. Tate. D&A 12-12-50 TD 3253' Ste. Genevieve ls., top 3092' Spd. 11-20-50 WN (Storms Pool).

5S, 10E, Hawthorne Twp.

6, NE SW SE. Ill. Mid-Cont. #1 Clarence Seitz. D&A 1-3-51 TD 3285' Ste. Genevieve ls., top 3133' Spd. 12-9-50 W.

24, NE SW NE. J. Hinkle Drlg. Co. #1 Earl Ramming. Comp. 12-12-50 IP 112 BOP TD 2356' Tar Springs ss., top 2341' Spd. 10-23-50 Shot 40 qts. Maunie North Pool.

24, NW SE NE. J. Hinkle #3 E. Ramming. Comp. 12-27-50 IP 130 BOP TD 2359' Tar Springs ss., top 2352' Shot 20 qts. Spd. 11-29-50 Maunie North Pool.

24, SW NE NE. J. Hinkle #4 Ramming. Comp. 12-19-50 IP 50 BOP TD 3036' L. O'Hara & Rosiclare ls. Shot 30 qts. Spd. 11-15-50 Maunie North Pool.

WHITE COUNTY (Continued)

5S, 10E, Hawthorne Twp.

24, NW SW NE. J. Hinkle #5 Ramming. D&A (SO) 12-19-50 TD 3056' Ste. Genoviove ls., top 3000' Spd. 12-3-50 Maunie North Pool.

24, SW SE NE. J. Hinkle #6 Ramming. Comp. 1-3-51 IP 67 BOP TD 2356' Tar Springs ss., top 2348' Shot 20 qts., Spd. 12-2-50 Maunie North Pool.

24, SE SE NE. J. Hinkle #7 Ramming. Comp. 1-3-50 IP 24 BOP - 30 BW TD 2365' Tar Springs ss., top 2355' Shot 10 qts. Spd. 11-30-50 Maunie North Pool.

30, SW NW SW. G. C. Schoonmaker #1 C. Dosper. Drlg. 235' 1-3-51 Spd. 12-31-50 WN (Storms Pool).

33, NE NW NW. Skiles Oil Corp. #B-1 J. J. Williams. Comp. 1-3-51 IP 88 BOP TD 3006' Aux Vases ss., top 2993' Spd. 11-19-50 Shot 15 qts. Epworth East Pool.

5S, 11 E

18, SW NE SW. Buchman-O'Neal-Ashland #1 F. E. Honning. D&A 11-7-50 TD 3170' Ste. Genoviove ls., top 3008' Spd. 10-17-50 WN (Maunie North Pool).

5S, 14W

8, SE SW NW. Superior #G-4 H. C. Ford et al. Comp. 12-5-50 IP 458 BOP PB 2883' TD 2987' Aux Vases ss., top 2868' Shot 140 qts. Spd. 10-20-50 New Harm. - Keens. Cons. Pool.

8, 237' from N. line, 330' from E. line, NW SW. Superior Oil #G-5 H. C. Ford et al. Comp. 12-27-50 IP 50 BOP TD 2904' Aux Vases ss., top 2873' Shot 120 qts. Spd. 11-18-50 New Harm. - Keens. Cons. Pool.

8, SW SW NW. Superior #G-6 H. C. Ford et al. Comp. 1-3-50 IP 612 BOP - 68 BW PB 2883' TD 2908' Aux Vases ss., top 2875' Shot 120 qts. Spd. 12-2-50 N. Harm. - Keens. Cons. Pool.

6S, 8E, Indian Creek Twp.

15, NW NW SE. Miami Op Co. #1 J. W. Harmon. D&A (CDU) 1-3-51 Spd. 12-4-50 WN (Iron Pool).

36, 1320' from N. line, 330' from W. line, SE. 1/4. H. Atha #1 W. Hoskins. Comp. 1-3-51 IP 12 BOP - 1 BW PB 3000' TD 3049' L. O'Hara ls., top 2960' Acidized 2000 gals. Spd. 10-29-50 Roland Pool.

6S, 9E, Heralds Prairie Twp.

2, SE SE SW. Noah Pet. Co. #1 E. G. Matsol. D&A (CDU) 1-3-51 Spd. 12-16-50 Storms Pool.

12, SE NW SE. Sinclair & Ohio #2 E. H. Morris. Comp. 12-12-50 IP 28 BOP - TD 2272' Waltersburg ss., top 2234' Shot 15 qts. Spd. 11-6-50 Storms Pool.

13, NE NW NE. C. E. Brohm #3 John Renshaw. Comp. 12-27-50 IP 60 BOP TD 2272' Waltersburg ss., top 2238' Shot 40 qts., Spd. 12-10-50 Storms Pool.

WHITE COUNTY (Continued)

6S, 9E, Herald s Prairie Twp.

19, NW NE NW. Hartman & Jordon #1 O. Phillips. Comp. 1-3-51 IP 38 BOP PB 2900' TD 2998' Tar Springs & Bethol ss. Shot 61 qts. Spd. 11-7-50 Stokes-Brownsville Pool.

24, NW NE SW. Skilos Oil Corp. #1 L. F. Poshard. D&A 12-19-50 TD 3050' Sto. Genoviovo ls., top 2946' Spd. 11-19-50 WN (Storms Pool).

26, 100' from S. line, 330' from E. line, SE NW NW. C. E. Brohm #1 I. H. Austin. D&A 12-12-50 Aux Vasos ss., top 2912' TD 2919' Spd. 11-27-50 Herald Pool.

27, SW NE NW. C. E. Brohm #2 C. S. Austin Comp. 12-5-50 IP 20 BOP PB 2373' TD 2404' Waltorsburg ss., top 2312' Shot 40 qts. Spd. 10-28-50 Herald Pool.

33, NE SW NE. C. E. Brohm #2 Aud. D&A 12-27-50 TD 2408' Vionna ls., top 2404' Spd. 9-4-50 Herald Pool.

33, 530' from S. line, 330' from W. line, SW SW NE. C. E. Brohm #3 Aud. D&A 1-3-51 PB 2400' TD 2415' Vionna ls., top 2409' Shot 20 qts., Spd. 9-16-50 Herald Pool.

33, SE NW NE. C. E. Brohm #4 Biallas-Nowcomb. Comp. 1-3-51 IP 55 BOP TD 2377' Waltorsburg ss., top 2346' Shot 40 qts., Spd. 8-25-50 Herald Pool.

33, NE NE NW. C. E. Brohm #2 Wooton. Comp. 12-19-50 IP 54 BOP TD 2383' Waltorsburg ss., top 2348' Shot 40 qts. Spd. 10-6-50 Herald Pool.

6S, 11E, Emma Twp.

6, 177' from S. line, 330' from E. line, NW fract. Natl. Assoc. Pet. #1 Truscott Hrs. "B". Csg. 1-3-51 Spd. 11-18-50 WN (Maunie South Pool).

18, 990' from N. line, 535' from W. line, NW SW. Magnolia #2 Cumbie-Nibling. Comp. 12-27-50 IP 11 BOP TD 2597' Cypross ss., top 2590' Shot 20 qts. Spd. 11-30-50 Maunie South Pool.

30, NW NW SW. Farroll & Ripley #1 Westergard Hrs. WOC 1-3-51 Spd. 11-30-50 WN (Maunie South Pool).

7S, 8E, Indian Crook Twp.

8, 330' from S. line, 453' from W. line, SE SW. H. Atha #1 Johnson, et al. Drlg. 1585' 1-3-51 Spd. 12-28-50 WN (Gossett Pool).

7S, 9E, Heralds Prairie Twp.

5, So SE NE. N. Rodwine #1 C. Merritt. D&A 1-3-51 TD 3200' Sto. Genoviovo ls., top 3083' Spd. 11-30-50 WN (Herald Pool).

8, SW SE NE. Miami Op. Co. #1 B. Lewis. D&A 1-3-51 TD 3065' Sto. Genoviovo ls., top 3010' Spd. 10-19-50 Herald Pool.

WHITE COUNTY (Continued)
7S, 9E, Heralds Prairie Twp.
9, NE SE NE. J. L. Crawford #1 Hish. D&A 12-19-50 TD 3063' Ste. Genevieve ls., top 2974' Spd. 11-15-50 Herald Pool.

11, NW SE NW. Shakespeare Oil #8 H. Questoll. D&A (CDU) 1-3-51 Spd. 12-23-50 Herald Pool.

7S, 10E, Emma Twp.
18, SW SE NW. C. E. Brehm #2 Fee "E". Comp. 12-5-50 IP 10 BOP TD 2937' Aux Vases ss., top 2917' Shot 40 qts. Spd. 11-3-50 Herald East Pool.

18, NE SE NW. C. E. Brehm #3 Fee "E". Comp. 12-19-50 IP 44 BOP TD 2940' Aux Vases ss., top 2915' Shot 40 qts. Spd. 11-13-50 Herald East Pool.

OLD WELLS REWORKED

EDWARDS COUNTY
2S, 14W, French Creek Twp.
28, NE SE NW. Ideal Drlg. & Ill. Mid-Continent #1 Siegert. D&A(SO) 1-3-51 TD 3149' Acidized 1000 gals. Albion East Pool. Formerly D&A.

HAMILTON COUNTY
4S, 7E, Beaver Creek Twp.
7, SW SE SE. Dale Hopkins #1 Flannigan-Porter Comm. D&A 12-5-50 TD 3478' PB 3281' Renault ls., top 3272' Shot 20 qts. WN (Belle Prairie Pool). Formerly D&A.

LAWRENCE COUNTY
3N, 12W, Denison Twp.
24, NW SW SE. Geo. & Wrather & Ind. Farm Bur. #1 C. Richardson. D&A(SO) 12-5-50 PB 1620' TD 1944' Shot 37 qts. Lawrence Pool. Formerly D&A.

RICHLAND COUNTY
2N, 14W, Bonpas Twp.
8, SE SE NW. N. Redwine #1 Daubs. SD 4315' 1-3-51. Parkersburg Cons. Pool. Formerly a producer.

3N, 9E, Noble Twp.
2, NW SE SW. P. Fulk #1 Miller. Comp. 12-19-50 IP 10 BOP - 35 BW TD 3617' Rosiclare & Salem ls., [illegible] Acidized 10,500 gals. C. C. - Noble Cons. Pool. Formerly D&A.

WABASH COUNTY
1S, 13W, Lick Prairie Twp.
6, SE SW NE. D. Hopkins #1 B. Miller. D&A (SO) 12-19-50 TD 2874' McClosky ls., top 2871' Acidized 1000 gals. Shot 20 qts. Maud North Cons. Pool. Formerly D&A.

WAYNE COUNTY
2S, 9E, Leech Twp.
26, NE NE NW. Skilos Oil Corp. #2 N. Wood. Comp. 12-19-50 IP 93 BOP PB 3300' TD 3377' Rosiclare ls., top 3287' Acidized 7700 gals. [illegible] Ellery West Pool. Formerly D&A.

WAYNE COUNTY (Continued)

2S, 9E, Leech Twp.

21, NW SW SE. Skiles Oil Corp. & W. Duncan #1 J. R. Fisher. Comp. 12-19-50 IP 17 BOP - 5 BW TD 3311. L. O'Hara ls., top 3282. Acidized 4000 gals. Goldengate Cons. Pool. Formerly D&A.

WHITE COUNTY

3S, 9E, Burnt Prairie Twp. Comp.

34, SE SE SW. Sohio Pet. #1 L. J. Williams. 12-19-50 IP 185 BOP Rosiclare & McClosky ls. Acid 5000 gals. TD 3495. Goldengate Cons. Pool. Formerly a producer.

WINNEBAGO COUNTY

44N, 2E, Rockford Twp.

24, SW NW NW. Ivan A. Soolo et al #1 Soolo. SD 1045. 1-3-51 WF. Formerly Junked Hole.

****

WELL PLUGGINGS FOR DECEMBER

WILL BE RUN IN THE

JANUARY DRILLING REPORT

****

Alphabetical List of Oil and Gas Pools
January 3, 1951

Pool: County	Twp.	Range
Ab Lake: Gallatin	8S	10E
Ab Lake W: Gallatin	8S	10E
Aden Consol.: Hamilton, Wayne	2-3S	7E
Aden North (c): Wayne	2-3S	7E
Aden S: Hamilton	3S	7E
Akin: Franklin	6S	4E
Akin West: Franklin	6S	4E
Albion Cons.: Edwards, White	1-3S	10, 11E, 14W
Albion E: Edwards	2S	14W
Albion North (c): Edwards	1S	11E
Allendale: Wabash, Lawrence	1-2N	11-13W
Allison-Weger: Crawford	5N	11-12W
Alma: Marion	4N	2E
Amity: Richland	4N	14W
Assumption: Christian	13N	1E
Assumption North: Christian	13N	1E
Ava-Campbell Hill (a): Jackson	7S	4W
Ayers (gas): Bond	6N	3W
Barnhill: Wayne	2-3S	8E
Barnhill East (c): Wayne	2S	9E
Bartelso: Clinton	1N	3W
Bartelso E: Clinton	1N	3W
Bartelso S: Clinton	1N	3W
Bartelso W: Clinton	1N	3W
Beaver Creek: Bond, Clinton	3-4N	2-3W
Beaver Creek North: Bond	4N	3W
Beaver Creek South: Clinton	3N	2-3W
Bellair: Crawford, Jasper	8N	14W
Belle Prairie: Hamilton	4S	6E
Belle Rive: Jefferson	3S	4E
Beman: Lawrence	3N	11W
Beman East: Lawrence	3N	10W
Bend: White	5S	14W
Bennington: Edwards, Wayne	1N	9-10E
Bennington S (a): Edwards	1N	10E
Benton: Franklin	6S	2-3E
Benton N: Franklin	5-6S	2E
Berryville Consol.: Wabash, Edwards	1-2N	14W
Bessie: Franklin	6S	3E
Bible Grove Consol. (c): Clay, Effingham	4-6N	6-7E
Bible Grove E (c): Clay	5N	7E
Bible Grove North: Effingham	6N	7E
Bible Grove S: Clay	5N	7E
Birds: Crawford, Lawrence	5N	10-11W
Blairsville: Hamilton	4S	7E
Bogota: Jasper	6N	9E
Bogota North (a): Jasper	6N	9E
Bogota S: Jasper	5-6N	9E
Bone Gap: Edwards	1S	10, 11E, 14W
Bone Gap South: Edwards	1S	14W
Bonpas: Richland	2-3N	14W
Bonpas West (c): Richland	2N	14W
Boos (c): Jasper	6N	10E
Boos East (c): Jasper	6N	10E
Boos N. (c): Jasper	6N	10E
Boulder: Clinton	2-3N	2W
Boyd: Jefferson	1S	1-2E
Boyleston Consol. (c): Wayne	1-2S	6-7E
Brown: Marion	1N	1E
Browns: Edwards, Wabash	1-2S	14W
Browns East: Wabash	2S	14W
Browns S: Edwards	2S	14W
Brownsville (c): White	5-6S	8-9E
Bungay Consol: Hamilton	4S	7E
Burnt Prairie (c): White	3S	9E
Burnt Prairie South: White	4S	9E
Calhoun Central: Richland	2N	10E
Calhoun Consol: Richland, Wayne	2-3N	9-10E
Calhoun E: Richland	2N	10E
Calhoun N: Richland	3N	10E
Calvin (c): White	3-4S	10, 11E, 14W
Calvin N (c): White	3-4S	11E, 14W
Cantrell: Hamilton	7S	5E
Cantrell South: Hamilton	7S	5E
Carlinville: Macoupin	9N	7W
Carlinville N: Macoupin	10N	7W
Carlyle: Clinton	2N	3W
Carlyle North: Clinton	3N	3W
Carmi (a): White	5S	9E
Carmi N: White	5S	9E
Casey: Clark	10-11N	14W
Centerville: White	4S	9E
Centerville E: White	3-4S	9-10E
Centerville N (a): White	3S	10E
Centralia: Clinton, Marion	1-2N	1E-1W
Centralia W: Clinton	1N	1W
Chapman: Crawford	5-6N	12W
Cisne (c): Wayne	1N-1S	7E
Cisne N: Wayne	1N	7E
Claremont: Richland	3N	14W
Clarksburg: Shelby	10N	4E

Pool: County	Twp	Range
Clay City-Noble Cons.: Clay, Wayne, Richland, Jasper	1-7N, 1-2S	7-10E
Clay City North: Clay	3N	8E
Clay City W: Clay	2N	7E
Coil: Wayne	1S	5E
Coil W: Jefferson	1S	4E
Collinsville (a): Madison	3N	8W
Colmar-Plymouth: Hancock, McDonough	4N	4-5W
Concord: White	6S	10E
Concord Central: White	7S	10E
Concord East Consol.: White	6-7S	10E
Concord North: White	6S	10E
Concord South: White	7S	10E
Cooks Mills (a): Coles	13-14N	7E
Cooks Mills North (a): Coles	14N	7E
Cordes: Washington	3S	3W
Cottonwood: Gallatin	7S	9E
Covington (c): Wayne	1S	6-7E
Covington E (c): Wayne	1S	7E
Covington S: Wayne	2S	6E
Cowling (c): Edwards, Wabash	2-3S	14W
Craig: Perry	4S	4W
Cravat: Jefferson	1S	1E
Crossville: White	4S	10E
Dahlgren: Hamilton	3S	5E
Dale-Hoodville C.: Hamilton	5-6S	6-7E
Dead River (c): White	7S	11E
Divide: Jefferson	1S	3-4E
Divide East: Jefferson	1S	4E
Divide South: Jefferson	2S	3E
Divide West: Jefferson	1S	3E
Dix: Jefferson, Marion	1N-1S	2E
Dix South (a): Jefferson	1S	2E
Dubois: Washington	3S	1-2W
Dubois West: Washington	3S	2W
Dudley: Edgar	13-14N	13W
Dundas Consol. (c): Richland, Jasper	4-6N	9-10E
Dundas E: Richland, Jasper	4-5N	10E
Dupo: St. Clair	1S-1N	10W
Eberle: Effingham	6N	6E
Edinburg: Christian	14N	3W
Elbridge: Edgar	12-13N	11W
Eldorado: Saline	8S	7E
Elk Prairie (a): Jefferson	4S	2E
Elkville: Jackson	7S	1W
Ellery: Edwards, Wayne	2S	9-10E
Ellery N (b): Edwards	2S	10E
Ellery S: Edwards	2-3S	10E
Ellery W: Wayne	2S	9E
Elliottstown: Effingham	7N	7E
Enfield: White	5S	8E
Enterprise (c): Wayne	1-2N	8E
Enterprise W (c) Wayne	1-2N	7E
Epworth: White	5S	10E
Epworth East: White	5S	10E
Evers (a): Effingham	8N	7E
Evers South: Effingham	7N	7E
Ewing: Franklin	5S	3E
Exchange: Marion	1N	3E
Fairfield: Wayne	2S	8E
Fairfield East: Wayne	2S	8E
Fairman: Marion, Clinton	3N	1E-1W
Fitzgerrell: Jefferson	4S	1E
Flannigan, Hamilton	6S	5E
Flat Rock: Crawford	5-6N	11-12W
Flora: Clay	3N	6-7E
Flora South : Clay	2N	6E
Friendsville (c): Wabash	1N	13W
Friendsville Central: Wabash	1N	13W
Friendsville North: Wabash	1N	12-13W
Friendsville South (c): Wabash	1N-1S	13W
Frogtown (b): Clinton	2N	4W
Gallagher (c): Richland	2N	9E
Gays (a): Moultrie	12N	6E
Geff (c): Wayne	1S	7-8E
Geff W (c): Wayne	1S	7E
Gillespie-Benld (a) (gas): Macoupin	8N	6W
Gillespie-Wyen: Macoupin	8N	6W
Goldengate Consol.: Wayne, White	2-3S	9E
Goldengate N: Wayne	2S	9E
Goldengate West: Wayne	2S	9E
Gossett (b): White	7S	8E
Grandview: Edgar	12-13N	13W
Grayville (c): Edwards, White	3S	10-11E,14W
Grayville W (c): White, Edwards	3S	10E
Greenville (a) (gas): Bond	5N	3W
Griffin (c): Wabash	3S	14W
Half Moon: Wayne	1S	9E

Pool: County	Twp	Range
Helena: Lawrence	2N	13W
Herald: White, Gallatin	6-7S	9E
Herald E: White, Gallatin	7S	9-10E
Herald North: White	6S	9E
Hidalgo (b): Jasper	8N	10E
Hidalgo North: Cumberland	9N	9E
Hill: Effingham	6N	6E
Hoffman: Clinton	1N	2W
Hoodville (c): Hamilton	5-6S	6E
Hoodville E (a): Hamilton	5S	7E
Hoosier (c): Clay	4N	7E
Hoosier North (c): Clay	5N	7E
Huey: Clinton	2N	2W
Hunt City (a): Jasper	7N	10E
Hunt City South: Jasper	7N	11E
Ina (a): Jefferson	4S	2E
Ina North (a): Jefferson	4S	3E
Inclose (b): Edgar, Clark	12N	13-14W
Ingraham (b): Clay	4N	8E
Ingraham West (c): Clay	5N	7E
Inman (c): Gallatin	8S	9-10E
Inman Central (c): Gallatin	7-8S	9-10E
Inman E. Consol.:Gallatin	7-8S	10E
Inman N. (c): Gallatin	8S	9E
Inman S. (c): Gallatin	8S	9E
Inman W. Cons.: Gallatin	7-8S	9-10E
Iola Consol. (b): Clay, Effingham	5-6N	5E
Iola South: Clay	4N	5E
Iola West (a): Clay	5N	5E
Iron: White	6S	8E
Irvington: Washington	1S	1W
Iuka: Marion	2N	5E
Jacksonville (a) (gas): Morgan	15N	9W
Johnson North: Clark	9-10N	13-14W
Johnson South: Clark	9N	14W
Johnsonville Consol.:Wayne	1N-1S	6E
Johnsonville North: Wayne	1N	6E
Johnsonville S (b):Wayne	1S	6E
Johnsonville W (b): Wayne	1N	5-6E
Junction: Gallatin	9S	9E
Junction City: Marion	2N	1W
Junction North: Gallatin	8-9S	9E
Keensburg Consol. (c):Wabash	2S	13-14W
Keensburg E (a): Wabash	2S	13W
Keensburg S: Wabash	2-3S	13W
Keenville: Wayne	1S	5E
Kell (a): Jefferson	1S	3E
Kenner: Clay	3N	5-6E
Kenner North: Clay	3N	5-6E
Kenner South: Clay	2N	5E
Kenner West: Clay	3N	5E
Keyesport: Clinton	3N	2W
King: Jefferson	3-4S	3E
Kinmundy: Marion	4N	3E
Laclede (b): Fayette	5N	4E
Lakewood: Shelby	10N	2-3E
Lancaster: Wabash, Lawrence	1-2N	13W
Lancaster Central: Wabash	1N	13W
Lancaster East: Wabash	2N	13W
Lancaster N (a): Lawrence	2N	13W
Lancaster South: Wabash	1N	13W
Lancaster W (c): Edwards, Wabash	1N	14W
Langewisch-Kuester (a): Marion	1N	1E
Lawrence: Lawrence, Crawford	2-5N	11-13W
Leech Consol. (c): Wayne, White	3S	9E
Lexington: Wabash	1S	14W
Lillyville: Cumberland, Effingham	8-9N	6-7E
Litchfield (b): Montgomery	8-9N	5W
Livingston: Madison	6N	6W
Livingston South: Madison	6N	6W
Long Branch: Saline, Hamilton	7S	8E
Louden: Fayette, Effingham	6-9N	2-4E
McKinley: Washington	3S	4W
Main: Crawford	5-8N	12-14W
Maplegrove: Edwards	1N	10E
Maplegrove E (b):Edwards	1N	10-11E,14W
Maplegrove S. (a):Edwards	1N	10E
Marcoe (a): Jefferson	3S	2E
Marine: Madison	4N	6W
Marion: Williamson	9S	3E
Markham City: Jefferson	2-3S	4E
Markham City N: Jefferson, Wayne	2S	4-5E
Markham City W: Jefferson	2-3S	4E
Martinsville: Clark	10N	13-14W
Mason: Effingham	6N	5E
Mason S (c):Effingham,Clay	5-6N	5E
*Massilon: Wayne, Edwards	1S	9-10E
Mattoon (b): Coles	11-12N	7E
Maud Consol.: Wabash	1N,1-2S	13W
Maud Central (c): Wabash	1S	13W
*Massilon S (a): Edwards	1S	10E

Pool: County	Twp	Range
Maud N. Cons.: Wabash	1-2S, 1N	13-14W
Maud West (c): Wabash	1S	13W
Maunie (c): White	6S	10-11E
Maunie N: White	5S	10E
Maunie S: White	6S	10-11E
Maunie W (b): White	6S	10E
Mayberry: Wayne	2-3S	6E
Mayberry North (a): Wayne	2S	6E
Merriam: Wayne	2S	8E
Miletus: Marion	4N	4E
Mill Shoals: White, Hamilton, Wayne	2-4S	7-8E
Mills Prairie: Edwards	1N	14W
Mitchell: Edwards	2S	10E
Mt. Auburn: Christian	15N	2W
Mt. Carmel: Wabash	1N-1S	12W
Mt. Carmel W. (c): Wabash	1S	13W
Mt. Erie (c): Wayne	1S	8E
Mt. Erie North: Wayne	1N	9E
Mt. Erie South (c): Wayne	1S	8E
Mt. Olive: Montgomery	8N	5W
Mt. Vernon: Jefferson	3S	3E
Nason: Jefferson	3S	2E
New Bellair: Crawford	8N	13W
New Harmony-Keensburg Consol.: White, Wabash, Edwards	2-5S	13-14W
New Harmony S (Ill.): White	5S	14W
New Harmony S (Ind.): White	5S	14W
New Haven Consol.: White	7S	11E
New Haven North (c): White	7S	10E
New Haven West (c): Gallatin	7S	10E
New Hebron: Crawford	6N	12W
Newton (b): Jasper	6N	9E
Newton North (a): Jasper	7N	10E
Newton West (a): Jasper	6N	9E
Noble (c): Richland, Clay	2-4N	8-9E
Noble North (c): Richland	4N	9E
Noble South (c): Richland	3N	9E
Odin: Marion	2N	1-2E
Olney Consol.: Richland	4N	10E
Olney East (c): Richland	4N	10E
Olney South (b): Richland	3N	9-10E
Omaha: Gallatin	7-8S	8E
Omaha East: Gallatin	8S	8E
Omaha West: Saline	7S	7E
Omega (a): Marion	3N	4E
Orchardville: Wayne	1N	5E
Oskaloosa: Clay	3-4N	5E
Panama: Bond, Montgomery	7N	3-4W
Parker: Crawford	5N	12W
Parkersburg Consol.: Richland, Edwards	1-2N	14W
Parkersburg N: Richland	3N	14W
Parkersburg S: Edwards	1N	14W
Parkersburg W: Richland, Edwards	2N	10E
Passport: Clay	4N	8E
Passport S: Richland	4N	9E
Patoka: Marion	4N	1E
Patoka East: Marion	4N	1E
Patoka West: Fayette	4N	1W
Patton (c): Wabash	1N	12W
Patton West (c): Wabash	1N	12W
Phillipstown Cons.: White, Edwards	3-5S	10-11E, 14W
Pittsfield (a) (gas): Pike	5S	4-5W
Plainview: Macoupin	9N	8W
Posey: Clinton	1N	2W
Raccon Lake: Marion	1N	1E
Raymond: Montgomery	10N	4-5W
Reservoir: Jefferson	1S	3E
Richview: Washington	2S	1W
Ridgway (a): Gallatin	8S	8E
Riffle: Clay	4N	6E
Rinard (a): Wayne	2N	7E
Ritter: Richland	3N	10-11E
Roaches: Jefferson	2S	1E
Roaches North: Jefferson	2S	1E
Roby: Sangamon	15N	3W
Rochester: Wabash	2S	13W
Roland: White, Gallatin	6-7S	8E
Roland West: Saline	7S	7E
Roundprairie (c): Wayne	1S	6E
Ruark: Lawrence	2N	12W
Rural Hill: Hamilton	6S	5-6E
Rural Hill N (a): Hamilton	5S	5E
Rural Hill West: Hamilton	6S	5E
Russellville (gas): Lawrence	4-5N	10-11W
St. Francisville: Lawrence	2N	11W
St. Francisville E: Lawrence	2N	11W
St. Jacob: Madison	3N	6W
St. James: Fayette	5-6N	2-3E
St. Paul: Fayette	5N	3E
Ste. Marie: Jasper	5N	14W
Ste. Marie East: Jasper	6N	14W
Ste. Marie West: Jasper	6N	10E

Pool: County	Twp	Range
Sailor Springs Cons.: Clay, Effingham	3-6N	6-7E
Sailor Springs Central: Clay	4N	8E
Sailor Springs East: Clay	4N	8E
Sailor Springs N (b): Clay	4N	8E
Sailor Springs S (c): Clay	3N	7E
Sailor Springs W (c): Clay	4N	7E
Salem: Marion	1-2N	1-2E
Samsville (a): Edwards	1N	11E
Samsville North: Edwards	1N	14W
Sandoval: Marion	2N	1E
Sandoval West: Clinton	2N	1W
Santa Fe (a): Clinton	1N	3W
Schnell: Richland	2N	9E
Seminary: Richland	2N	10E
Sesser: Franklin	5S	1-2E
Shattuc: Clinton	2N	1W
Shawneetown: Gallatin	9S	9E
Shawneetown North: Gallatin	9S	10E
Shelbyville (b): Shelby	11N	4E
Siggins: Cumberland, Clark	10N	10-11E, 14W
Sims (c): Wayne	1S	6E
Sims North (c): Wayne	1S	6E
Sorento (b): Bond	6N	4W
Spanish Needle Creek (a) (gas): Macoupin	9N	7W
Sparta (a) (gas): Randolph	4-5S	5W
Sparta South (a): Randolph	5S	5W
Springerton (c): Hamilton	4S	7E
Stanford: Clay	3N	7-8E
Stanford South: Clay	2N	7E
Stanford West: Clay	3N	7E
Staunton (a) (gas): Macoupin	7N	7W
Stewardson: Shelby	10N	5E
Stokes-Brownsville: White	5-6S	8-9E
Storms: White	6S	9-10E
Stringtown: Richland	4-5N	11E-14W
Stringtown E. (a): Richland	4N	14W
Sumner: Lawrence	4N	13W
Sumpter: White	4S	9E
Sumpter South: White	5S	9E
Swearingen (a) (gas): Crawford	6N	11W
Tamaroa: Perry	4S	1W
Taylor Hill: Franklin	5S	4E
Thackeray: Hamilton	5S	7E
Thompsonville (a): Franklin	7S	4E
Thompsonville E.: Franklin	7S	4E
Thompsonville N.: Franklin	7S	4E
Toliver (a): Clay	5N	6E
Toliver East: Clay	5N	6-7E
Tonti: Marion	2-3N	2E
Trumbull: White	5S	9E
Valier: Franklin	6S	2E
Waggoner (a): Montgomery	11N	5W
Wakefield (a): Jasper	5N	9E
Walpole: Hamilton	6-7S	6E
Waltonville: Jefferson	3S	2E
Wamac: Clinton, Marion, Washington	1N	1E-1W
Warrenton-Borton: Edgar, Coles	13-14N	14W
Waterloo (b): Monroe	1-2S	10W
Waverly (gas): Morgan	13N	8W
Weaver: Clark	11N	10W
West End: Hamilton, Saline	7S	5E
Westfield: Clark, Coles, Edgar	11-12N	11E-14W
Westfield East: Clark	11-12N	14W
Westfield North: Coles	12N	14W
West Frankfort: Franklin	7S	2-3E
West Frankfort S (c): Franklin	7S	2-3E
West Liberty (c): Jasper	5N	10E
Whittington: Franklin	5S	3E
Whittington S: Franklin	6S	3E
Whittington W: Franklin	5S	2E
Williams: Jefferson	3S	2E
Willow Hill Cons. (c): Jasper	6-7N	10E
Willow Hill East: Jasper	6-7N	10-11E
Willow Hill N (c): Jasper	7N	10E
Woburn Consol.: Bond	6N	2W
Woburn South (c): Bond	6N	2W
Woodlawn: Jefferson	2-3S	1-2E
Xenia: Clay	2N	5E
York (a): Cumberland	9N	10-11E
Zenith: Wayne	2N	5E
Zenith South: Wayne	1N	5E
Hord: Clay	5N	6E

(a) Abandoned.
(b) Abandoned, revived.
(c) Consolidated with other pools.

Date of issue: January 16, 1951

ABBREVIATIONS USED IN THIS REPORT

Abd.—Abandoned
BO—Barrels of oil
BOF—Barrels of oil flowing
BOP—Barrels on pump
BW—Barrels of water
C—Center
CDU—Completion data unreported; to be given when available
CO—Cleaning out
COAS—Cleaning out after shot
Comp.—Completed
Crg.—Coring
Csg.—Casing
D & A—Dry and abandoned
Drlg.—Drilling
DST—Drill stem test
E—East ½
Est.—Estimated
Fm.—Formation
Fsg.—Fishing
IP—Initial production
L—Line
Loc.—Location
Ls.—Limestone
MIM—Moving in material
MIRT—Moving in rotary tools
MIST—Moving in standard tools
N—North ½
NE—Northeast ¼
NR—No report
NW—Northwest ¼
PB—Plugged back
POP—Putting on pump
RU—Rigging up
RURT—Rigging up rotary tools
RUST—Rigging up standard tools
S—South ½
SD—Shut down
SDO—Shut down orders
SDR—Shut down for repairs
SE—Southeast ¼
SG—Show of gas
SH—Shale
SIGW—Shut in gas well
SITR—Shut in tank room
SO—Show of oil
SSO—Slight show of oil
Spd.—Spudded or spudding
Ss.—Sandstone
SW—Southwest ¼
Swb.—Swabbing
SWD—Salt water disposal well
Temp. abd.—Temporarily abandoned
Twp.—Township
TD—Total depth
Tstg.—Testing
UR—Underreaming
W—West ½
WF—Wildcat far (more than 2 miles from production)
WN—Wildcat near (½ to 2 miles from production)
WOC—Waiting for cement to set
WOST—Waiting on standard tools

330′ S—330 feet from the south line

(67006—13M—4-50) 2

3 0112 098996926